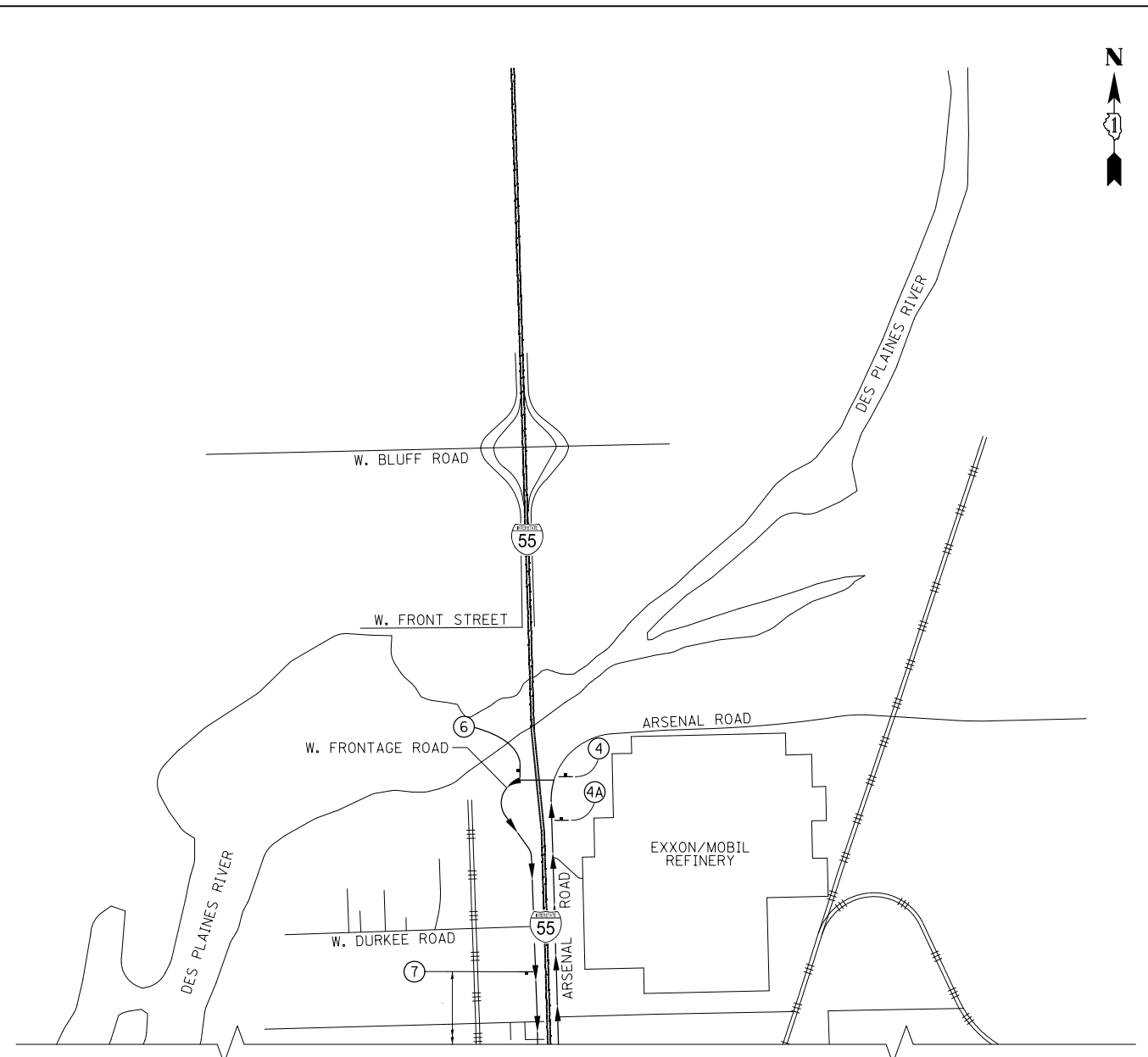
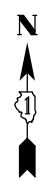
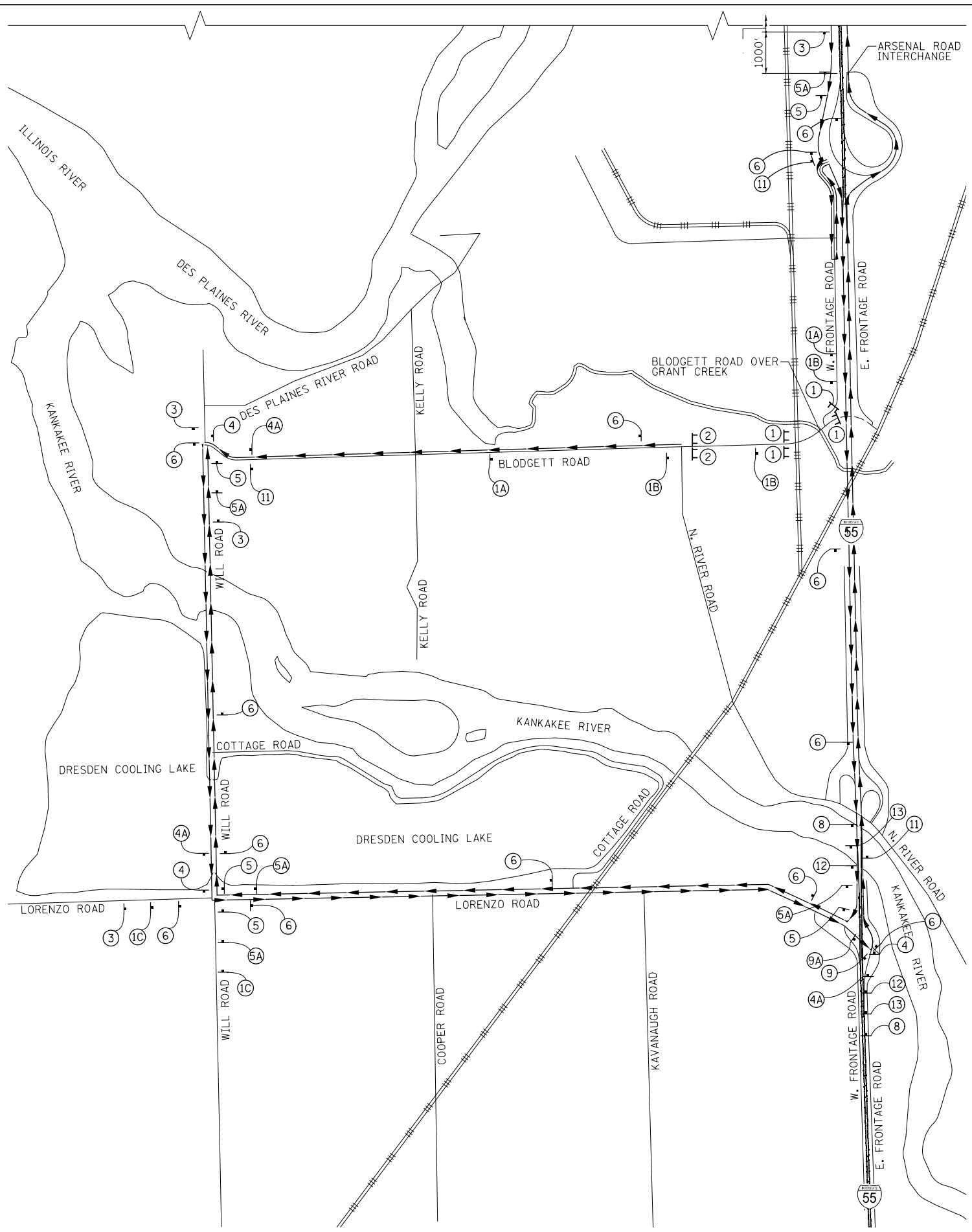


MODEL NAME = D:\paul\...
 FILE NAME = F:\S\313\Blodgett\Submittals\Comments\2014_04_23 Post\In3\Revisions\Cad Files\CAD\Sheets\0160556-sh-t-1-top.mxd



<p>① ROAD CLOSED R11-2-4830 MOUNTED ABOVE TYPE III BARRICADE</p> <p>①A ROAD CLOSED AHEAD W20-3-48</p> <p>①B ROAD CLOSED 500 FT W20-3-48</p>	<p>①C DETOUR AHEAD W20-2-48</p> <p>② ROAD CLOSED TO THRU TRAFFIC R11-4-6030 MOUNTED ABOVE TYPE III BARRICADE</p> <p>③ BLODGETT ROAD CLOSED AT GRANT CREEK USE DETOUR 48" x 42"</p>	<p>④ 48" x 12" BLODGETT ROAD DETOUR M4-9 4836</p> <p>④A 48" x 12" BLODGETT ROAD DETOUR 48" x 42"</p> <p>⑤ 48" x 12" BLODGETT ROAD DETOUR M4-9 4836</p> <p>⑤A 48" x 12" BLODGETT ROAD DETOUR 48" x 42"</p> <p>⑥ 48" x 12" BLODGETT ROAD DETOUR 48" x 42"</p>	<p>⑦ BLODGETT ROAD CLOSED AT GRANT CREEK USE LORENZO ROAD 48" x 42" FOR USE ON FAI 55 - NOT W. FRONTAGE RD.</p> <p>⑧ BLODGETT ROAD DETOUR USE LORENZO ROAD EXIT 48" x 42" FOR USE ON FAI 55 - NOT W. FRONTAGE RD.</p> <p>⑨ 48" x 24" BLODGETT ROAD TO I-55 NORTH DETOUR M4-9 4836</p> <p>⑨A 48" x 24" BLODGETT ROAD TO I-55 NORTH DETOUR 48" x 42"</p>	<p>⑩ 48" x 24" BLODGETT ROAD TO I-55 NORTH DETOUR M4-9 4836</p> <p>⑪ END DETOUR M4-8A</p> <p>⑫ 48" x 12" BLODGETT ROAD DETOUR 48" x 42"</p> <p>⑬ 48" x 12" BLODGETT ROAD DETOUR 48" x 42"</p>
---	--	---	--	---

LEGEND

- POST MOUNTED SIGN
- TYPE III BARRICADE
- REGIONAL DETOUR ROUTE

DETOUR PLAN

BLOOM COMPANIES, LLC
 Infrastructure Development and Engineering
 600 W. Fulton Street, Suite 701 • Chicago, IL 60661
 Phone: (312) 676-8500 Fax: (312) 876-8600

USER NAME = makrent	DESIGNED - MMO	REVISED -
	DRAWN - BL	REVISED -
PLOT SCALE = 3000.0000' / in.	CHECKED - LSA	REVISED -
PLOT DATE = 5/12/2014	DATE - 12/4/2013	REVISED -

**STATE OF ILLINOIS
DEPARTMENT OF TRANSPORTATION**

SUGGESTED STAGES OF CONSTRUCTION & TRAFFIC CONTROL

SCALE: N.T.S. SHEET 2 OF 3 SHEETS STA. TO STA.

F.A.I. RTE.	SECTION	COUNTY	TOTAL SHEETS	SHEET NO.
55	99-2HB-31-3	WILL	87	32
CONTRACT NO. 60X60				
ILLINOIS FED. AID PROJECT				