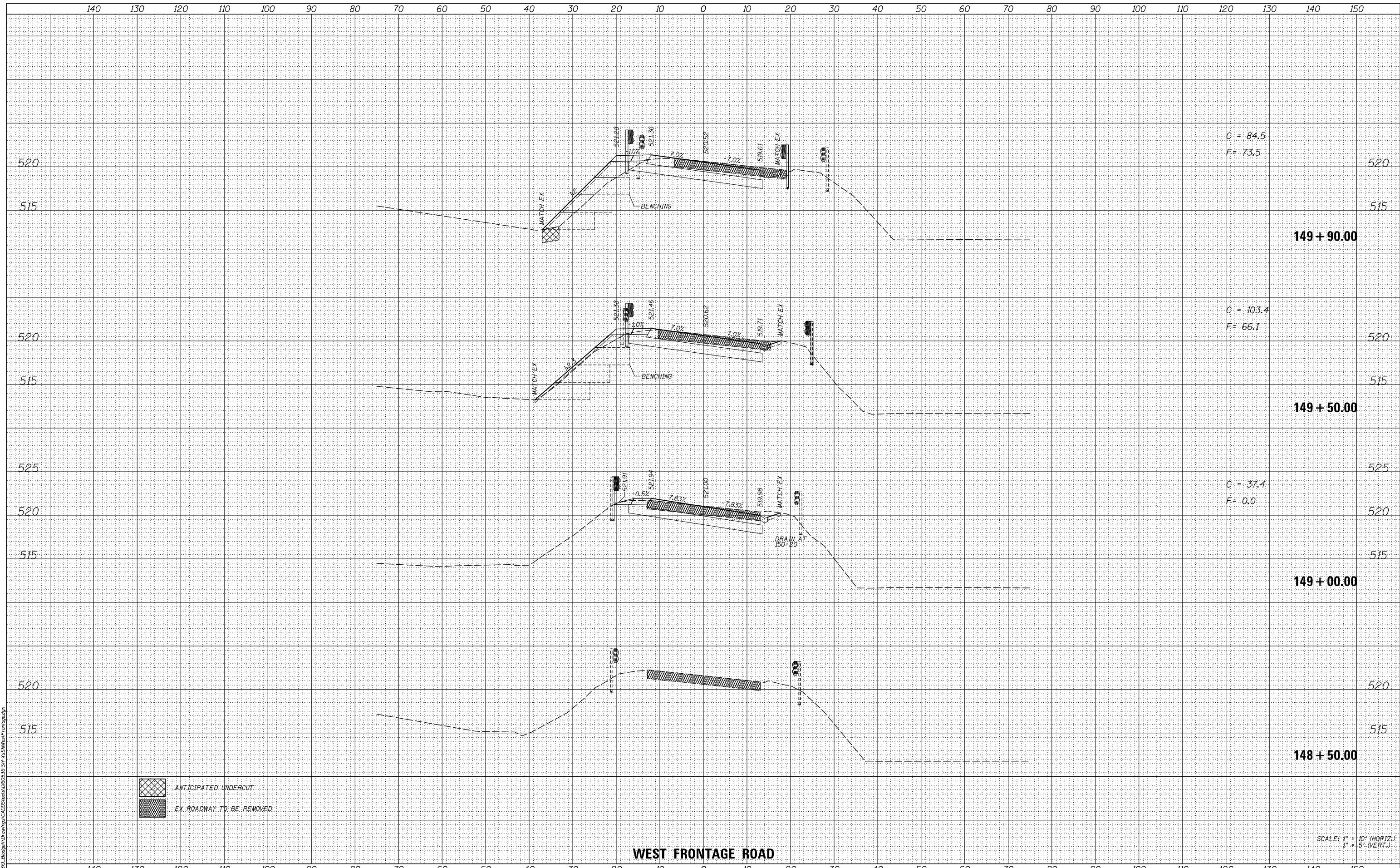


BY	DATE
SURVEYED	
PLOTTED	
TEMPLATE	
AREAS CHECKED	
AREAS CHECKED	
NO.	



BY	DATE
SURVEYED	
PLOTTED	
TEMPLATE	
AREAS CHECKED	
AREAS CHECKED	
NO.	



C = 84.5  
F = 73.5

C = 103.4  
F = 66.1

C = 37.4  
F = 0.0

 ANTICIPATED UNDERCUT  
 EX ROADWAY TO BE REMOVED

**WEST FRONTAGE ROAD**

SCALE: 1" = 10' (HORIZ.)  
1" = 5' (VERT.)



USER NAME = tborjes  
DESIGNED - MMO  
DRAWN - BL  
CHECKED - LSA  
DATE - 9/25/2013  
PLOT SCALE = 20.0000' / in.  
PLOT DATE = 3/31/2014

REVISÉD -  
REVISÉD -  
REVISÉD -  
REVISÉD -

**STATE OF ILLINOIS  
DEPARTMENT OF TRANSPORTATION**

**CROSS SECTIONS**

SCALE: 1" = 10' SHEET 5 OF 10 SHEETS STA. 148+50.00 TO STA. 149+90.00

F.A.I. RTE.	SECTION	COUNTY	TOTAL SHEETS	SHEET NO.
55	99-2HB-31-3	WILL	87	71
CONTRACT NO. 60X60				

ILLINOIS FED. AID PROJECT