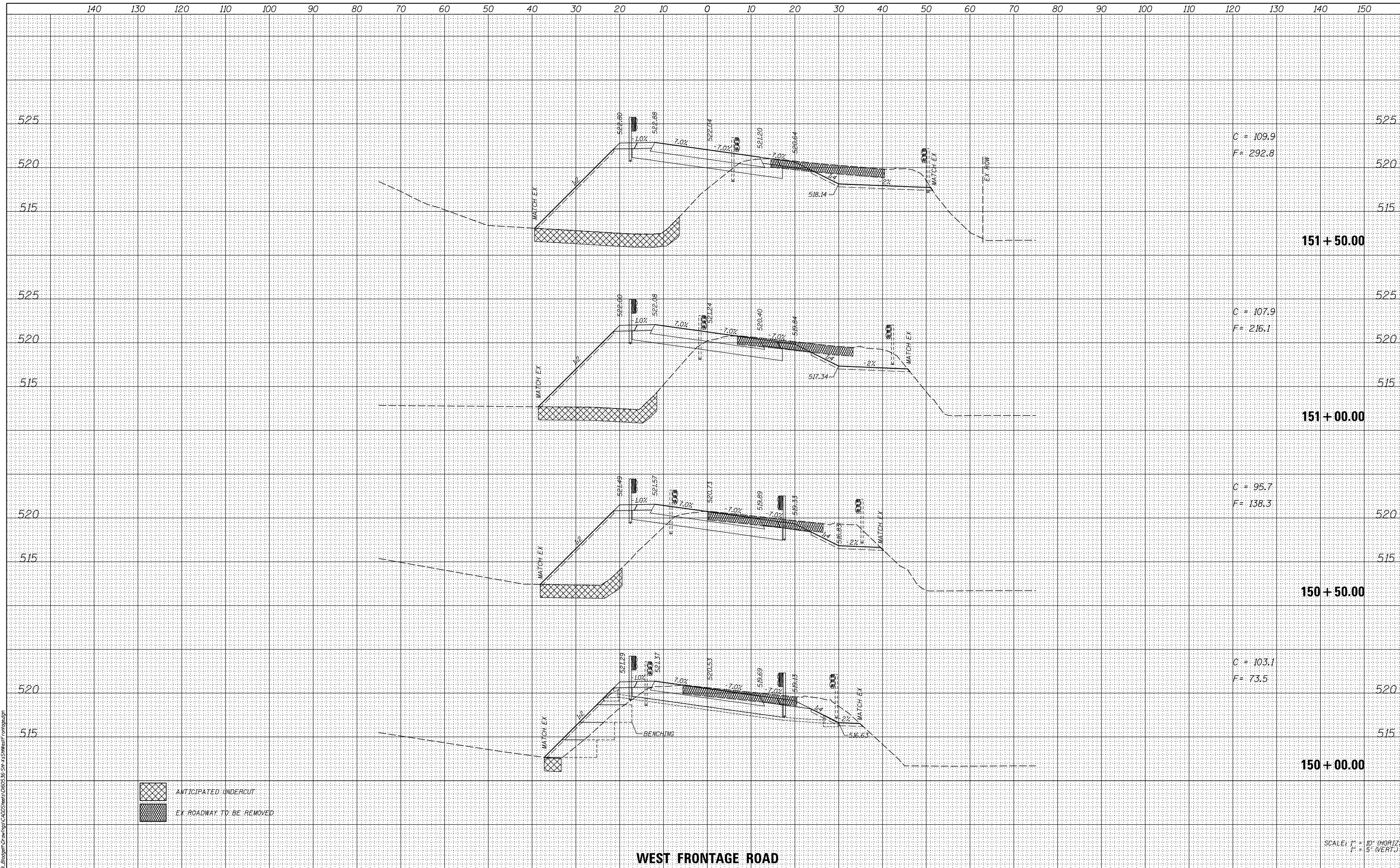




DATE	
BY	
NO.	
FINISHED SURVEY	
PLOTTED TEMPLATE	
AREAS CHECKED	
NO.	
ORIGINAL SURVEY	
NOTE BOOK	
AREAS CHECKED	
NO.	

DATE	
BY	
NO.	
ORIGINAL SURVEY	
NOTE BOOK	
AREAS CHECKED	
NO.	
ORIGINAL SURVEY	
NOTE BOOK	
AREAS CHECKED	
NO.	



 ANTICIPATED UNDERCUT
 EX ROADWAY TO BE REMOVED

WEST FRONTAGE ROAD

SCALE: 1" = 10' (HORIZ.)
1" = 5' (VERT.)



USER NAME	= tborges	DESIGNED	- MMO	REVISED	-
		DRAWN	- BL	REVISED	-
		CHECKED	- LSA	REVISED	-
		DATE	- 9/25/2013	REVISED	-
PLOT SCALE	= 20.0000' / in.				
PLOT DATE	= 3/31/2014				

**STATE OF ILLINOIS
DEPARTMENT OF TRANSPORTATION**

CROSS SECTIONS

SCALE: 1" = 10' SHEET 5 OF 10 SHEETS STA. 150+00.00 TO STA. 151+50.00

F.A.I. RTE.	SECTION	COUNTY	TOTAL SHEETS	SHEET NO.
55	99-2HB-31-3	WILL	87	72
CONTRACT NO. 60X60				
ILLINOIS FED. AID PROJECT				