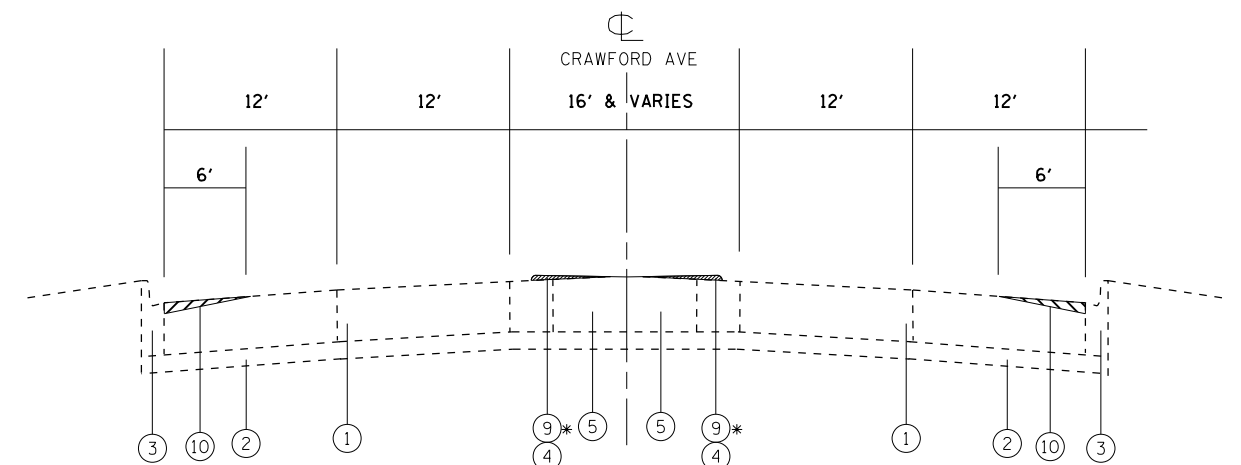
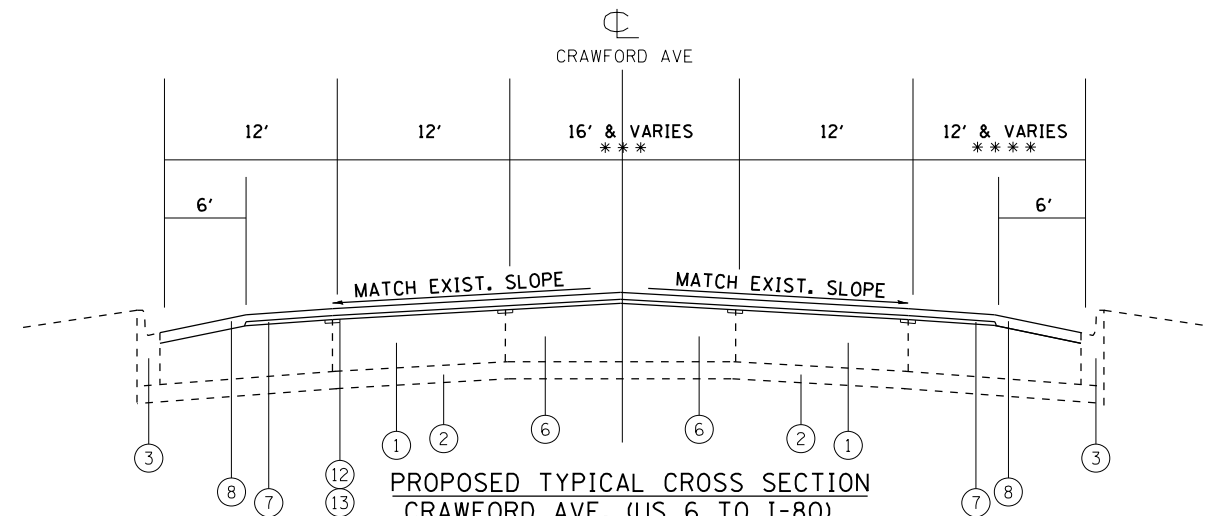


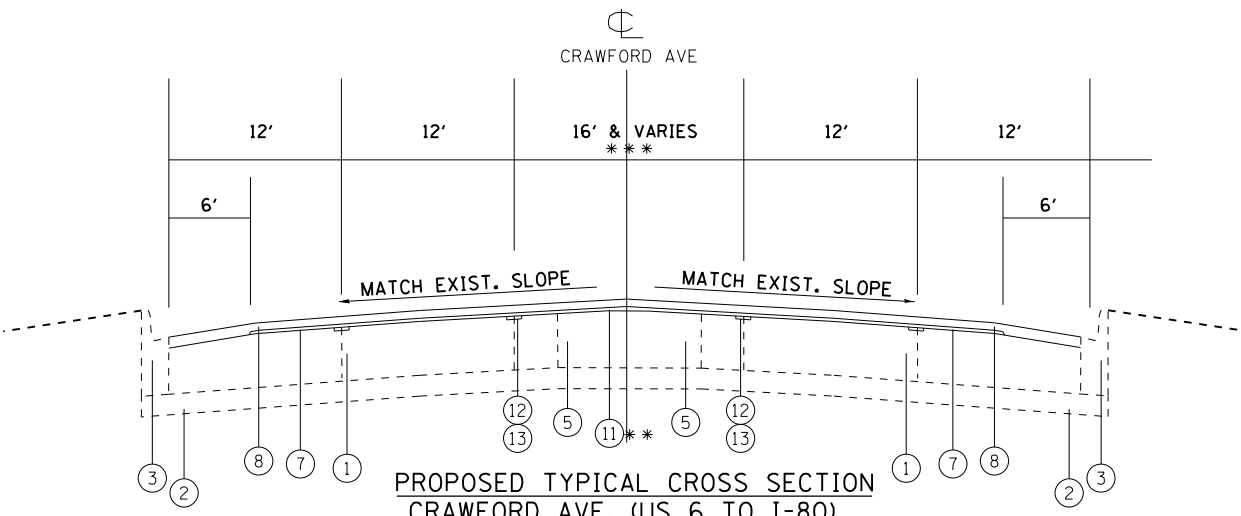
EXISTING TYPICAL CROSS SECTION
CRAWFORD AVE. (US 6 TO I-80)
 FROM STA. 37+80 TO STA 59+64
 FROM STA. 73+60 TO STA 80+32



EXISTING TYPICAL CROSS SECTION
CRAWFORD AVE. (US 6 TO I-80)
 FROM STA. 32+99 TO 37+80
 FROM STA. 59+64 TO 73+60



PROPOSED TYPICAL CROSS SECTION
CRAWFORD AVE. (US 6 TO I-80)
 FROM STA. 37+80 TO STA 59+64
 FROM STA. 73+60 TO STA 80+32



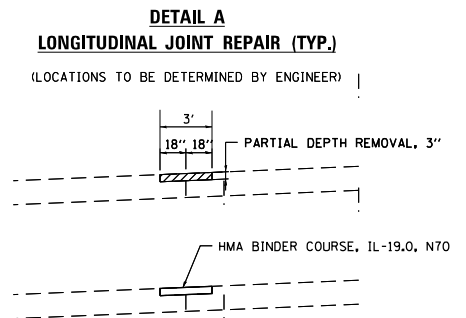
PROPOSED TYPICAL CROSS SECTION
CRAWFORD AVE. (US 6 TO I-80)
 FROM STA. 32+99 TO 37+80
 FROM STA. 59+64 TO 73+60

LEGEND

- ① EXISTING 10" PCC PAVEMENT
- ② EXISTING SUB-BASE GRANULAR MATERIAL 6"
- ③ EXISTING COMB. CURB & GUTTER, TYPE B-6.24
- ④ EXISTING COMB. CURB & GUTTER, TYPE M-2.12
- ⑤ EXISTING P.C.C. MOUNTABLE CONCRETE MEDIAN
- ⑥ EXISTING P.C.C. CONCRETE CORRUGATED MEDIAN
- ⑦ PROPOSED POLYMERIZED LEVELING BINDER, IL-4.75, N50, 1"
- ⑧ PROPOSED HOT-MIX ASPHALT SURFACE COUSE, MIX "D", N70, 1 1/2"
- ⑨ PROPOSED MEDIAN REMOVAL, PARTIAL DEPTH
- ⑩ PROPOSED P.C.C. SURFACE REMOVAL (VAR. DEPTH)
- ⑪ PROPOSED POLYMERIZED LEVELING BINDER, IL-4.75, N50, VARIABLE DEPTH
- ⑫ PROPOSED PARTIAL DEPTH REMOVAL, 3" (SEE DETAIL A)
- ⑬ PROPOSED BINDER COURSE, IL-19.0, N70 (SEE DETAIL A)

NOTES

- * COST OF REMOVAL OF PORTION OF P.C.C. CURB ABOVE GUTTER TO BE INCLUDED WITH MEDIAN REMOVAL, PARTIAL DEPTH. THE CONTRACTOR SHALL MATCH THE EXIST. ADJACENT PAVEMENT CROSS SLOPE FOR MEDIAN REMOVAL, PARTIAL DEPTH.
- ** COST OF VARIABLE DEPTH POLYMERIZED LEVELING BINDER, IL-4.75, N50, SHALL BE INCLUDED IN THE PAY ITEM POLYMERIZED LEVELING BINDER, IL-4.75, N50.
- *** SEE ROADWAY AND PAVEMENT MARKING PLAN SHEETS FOR THE LOCATIONS OF THE PAINTED MEDIANS, LEFT TURN LANES.
- **** RIGHT TURN LANE FROM STATION 45+60 TO 48+12. SEE ROADWAY AND PAVEMENT MARKING PLAN SHEETS FOR MORE INFORMATION.
- ***** CONTRACTOR SHALL PATCH BEFORE MILLING.
- ***** THE TOTAL RECYCLE HOT-MIX ASPHALT (D-1) SPECIAL PROVISION SHALL ONLY APPLY TO HMA SURFACE COURSE, MIX D, N70.



FILE NAME =	USER NAME = dettmnra	DESIGNED -	REVISED -
et:\pwork\pwork\dettmnra\d0383212\028714-sht-cover.dgn		DRAWN -	REVISED -
Default	PLOT SCALE = 100.0000' / in.	CHECKED -	REVISED -
	PLOT DATE = 4/7/2014	DATE -	REVISED -

STATE OF ILLINOIS
DEPARTMENT OF TRANSPORTATION

PULASKI ROAD FROM US 6 (159TH STREET) TO INTERSTATE 80
TYPICAL SECTIONS

SCALE: SHEET 7 OF 28 SHEETS STA. 12+81 TO STA. 111+90

F.A.U. RTE.	SECTION	COUNTY	TOTAL SHEETS	SHEET NO.
3778	(1212.1, 1112.1, 0708) RS	COOK	28	7
CONTRACT NO. 60Y03			ILLINOIS FED. AID PROJECT	