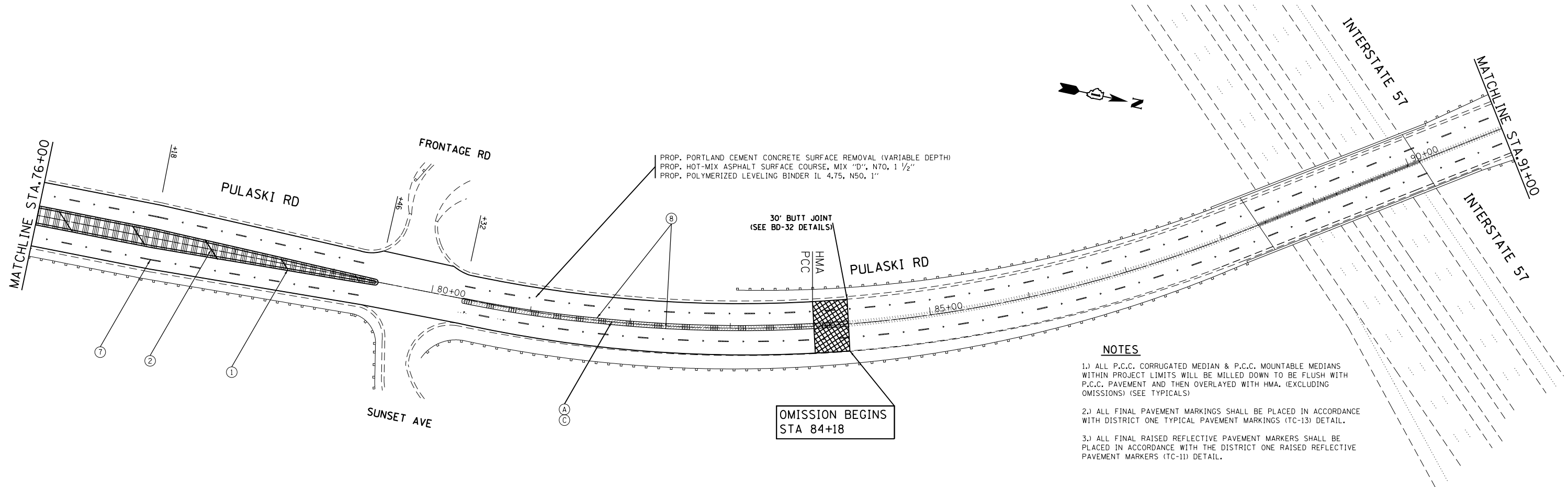
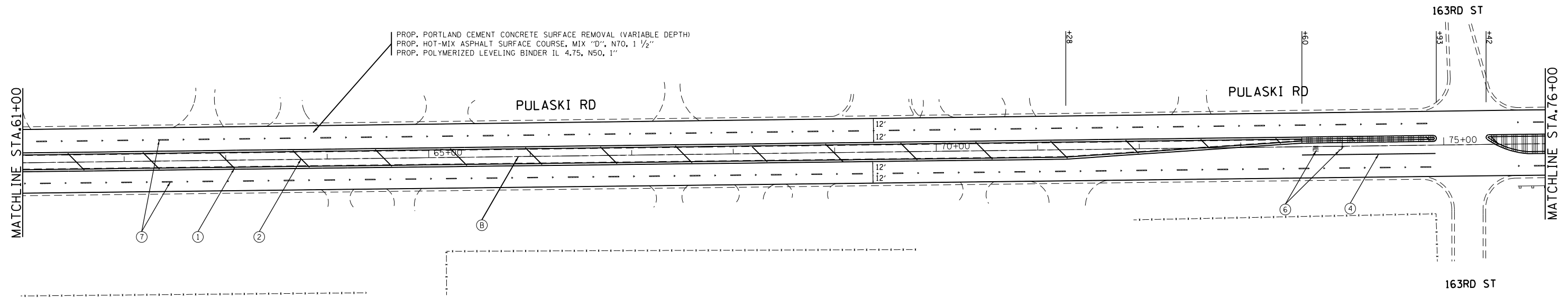
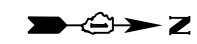


**PAVEMENT MARKINGS LEGEND**

- ① THPL PAVT MK, 4" DOUBLE YELLOW LINE 11" C-C (TYP.)
- ② THPL PAVT MK, 12" YELLOW DIAGONALS (TYP.) SPACED AT 75' C-C
- ③ THPL PAVT MK, 4" WHITE EDGE LINE (TYP.)
- ④ THPL PAVT MK, 6" WHITE LINE (TYP.)
- ⑤ THPL PAVT MK, 24" WHITE STOP BAR
- ⑥ THPL PAVT MK, LETTERS AND SYMBOLS (TYP.)
- ⑦ THPL PAVT MK, 4" WHITE LANE LINE (30' SKIP 10' DASH) (TYP.)
- ⑧ THPL PAVT MK, 6" YELLOW EDGE LINE (TYP.)

**ROADWORK LEGEND**

- (A) PROPOSED MEDIAN REMOVAL
- (B) PROPOSED MEDIAN REMOVAL, PARTIAL DEPTH
- (C) PROPOSED CORRUGATED MEDIAN
- (D) PROPOSED SIDEWALK REMOVAL
- (E) PROP. P.C.C. SIDEWALK
- (F) PROP. DETECTABLE WARNINGS



**NOTES**

- 1.) ALL P.C.C. CORRUGATED MEDIAN & P.C.C. MOUNTABLE MEDIANS WITHIN PROJECT LIMITS WILL BE MILLED DOWN TO BE FLUSH WITH P.C.C. PAVEMENT AND THEN OVERLAYED WITH HMA. (EXCLUDING OMISSIONS) (SEE TYPICALS)
- 2.) ALL FINAL PAVEMENT MARKINGS SHALL BE PLACED IN ACCORDANCE WITH DISTRICT ONE TYPICAL PAVEMENT MARKINGS (TC-13) DETAIL.
- 3.) ALL FINAL RAISED REFLECTIVE PAVEMENT MARKERS SHALL BE PLACED IN ACCORDANCE WITH THE DISTRICT ONE RAISED REFLECTIVE PAVEMENT MARKERS (TC-11) DETAIL.

OMISSION BEGINS  
STA 84+18

FILE NAME =	USER NAME = dettmanna	DESIGNED -	REVISED -
c:\pw\work\p\dot\dettmanna\d0383212\0	28714-sht-pln.dgn	DRAWN -	REVISED -
Default	PLOT SCALE = 100.0000' / in.	CHECKED -	REVISED -
	PLOT DATE = 4/7/2014	DATE -	REVISED -

**STATE OF ILLINOIS  
DEPARTMENT OF TRANSPORTATION**

**ROADWAY PLAN**  
**PULASKI ROAD FROM US6 (159TH STREET) TO INTERSTATE 80**  
SCALE: SHEET 11 OF 28 SHEETS STA. 12+81 TO STA. 111+90

F.A.U. RTE.	SECTION	COUNTY	TOTAL SHEETS	SHEET NO.
3778	(1212.2, 1112.1, 0708) RS	COOK	28	11
CONTRACT NO. 60Y03				
ILLINOIS FED. AID PROJECT				