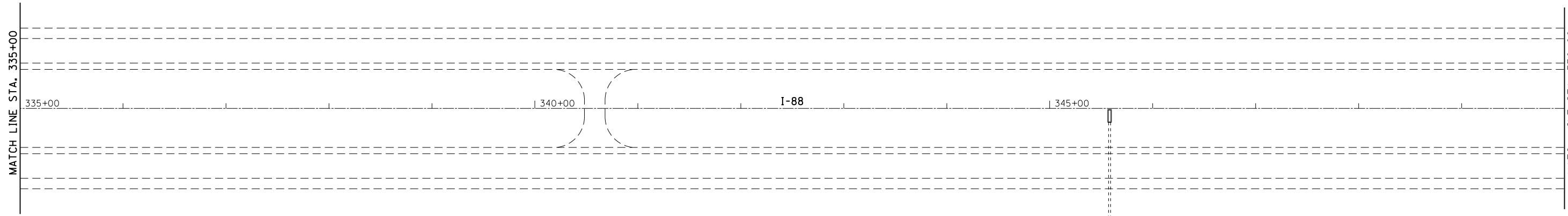



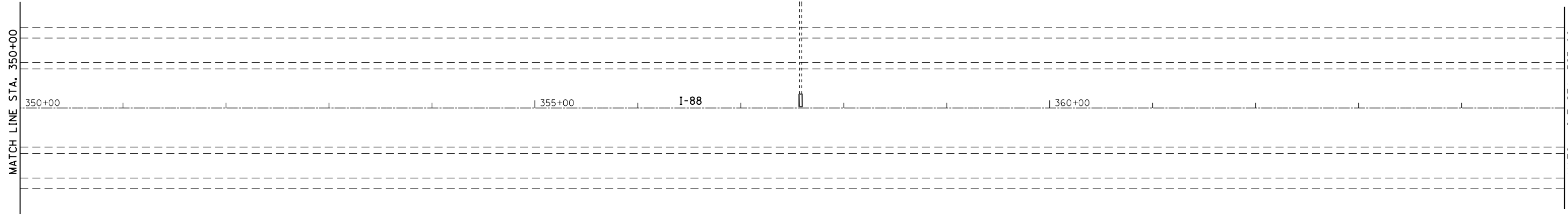
AC AC AC AC AC AC AC AC AC AC AC AC AC AC AC AC



AC AC AC AC AC AC AC AC AC AC AC AC AC AC AC AC



AC AC AC AC AC AC AC AC AC AC AC AC AC AC AC AC



AC AC AC AC AC AC AC AC AC AC AC AC AC AC AC AC

| | | | | | | | | | | | |
|---|---------------------------------|------------|-----------|---|---------------------|--------------------|---------------------------|----------------------|--------------------|----------------|--|
| FILE NAME = c:\pwwork\pwwork\cushmanbw\d0270745\0200811-sh1-plan.dgn | USER NAME = cushmanbw | DESIGNED - | REVISED - | STATE OF ILLINOIS DEPARTMENT OF TRANSPORTATION | I-88 | F.A.I. RTE. = 88 | SECTION = (161-1) RS-1 | COUNTY = ROCK ISLAND | TOTAL SHEETS = 104 | SHEET NO. = 65 | |
| | PLOT SCALE = 100.000000' / 1" = | CHECKED - | REVISED - | | | CONTRACT NO. 64G65 | | | | | |
| PLOT DATE = Wed Mar 19 10:54:08 2014 | DATE - | REVISED - | SCALE: | | SHEET NO. OF SHEETS | STA. TO STA. | ILLINOIS FED. AID PROJECT | | | | |
| | | | | | | | | | | | |