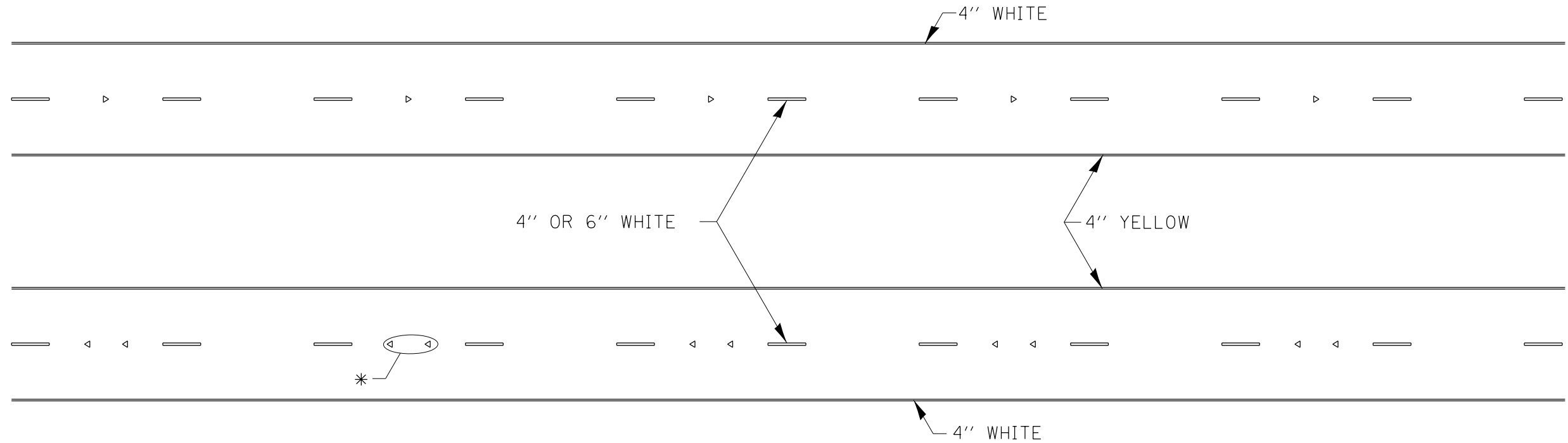
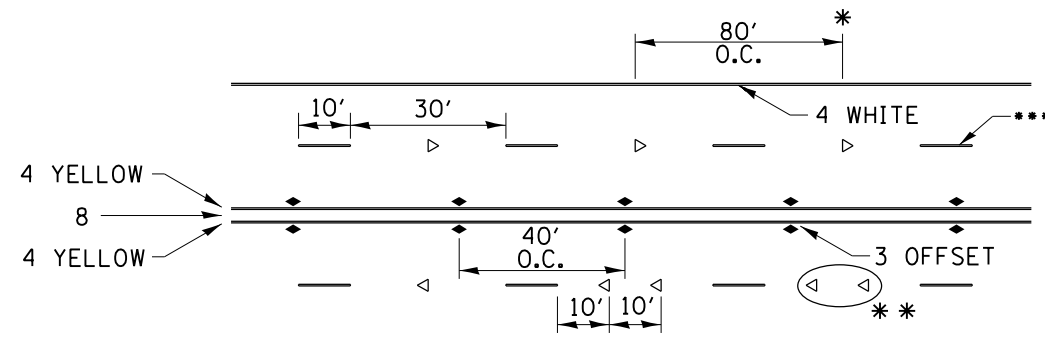


TYPICAL PAVEMENT MARKINGS



* SEE HIGHWAY STANDARD 781001 FOR SPACING DETAILS.
USE DOUBLE MARKERS WHEN ADT \geq 20,000.

MULTI-LANE / DIVIDED

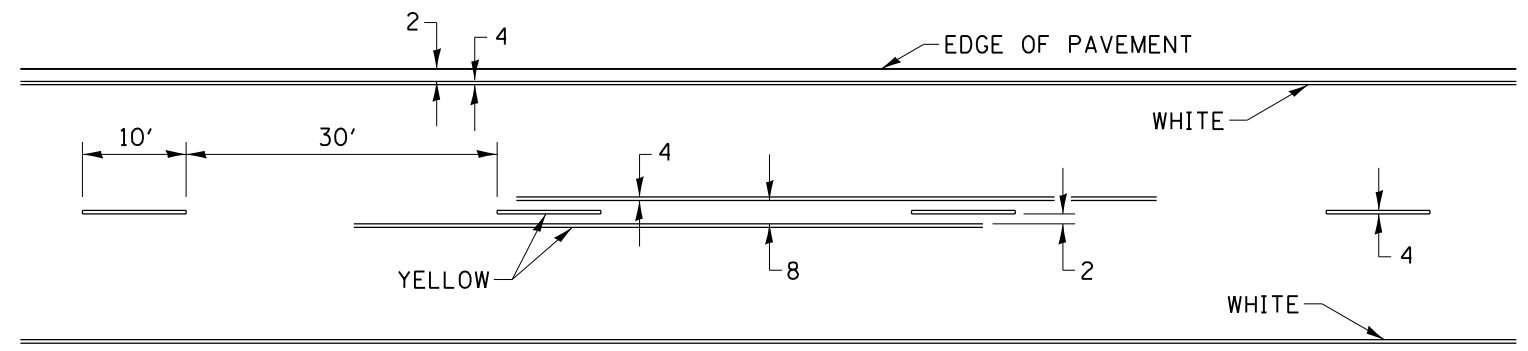


- * REDUCE TO 40' O.C. ON CURVES WHERE ADVISORY SPEEDS ARE 10 MPH LOWER THAN POSTED SPEEDS.
- ** USE DOUBLE MARKERS WHEN ADT \geq 20,000
- *** CENTERLINE SKIP DASH PAVEMENT MARKING SPEED LIMIT LESS THAN 40 MPH USE 4" LINE. SPEED LIMIT 40 MPH AND OVER USE 6" LINE.

MULTI-LANE / UNDIVIDED & ONE WAY

(FOR MULTI-LANE UNDIVIDED HIGHWAYS USE THIS
DETAIL NOT HIGHWAY STANDARD 781001)

TYPICAL PAVEMENT MARKING FOR TWO LANE SECTION - NO PASSING ZONES



SYMBOLS

| | | | | | | | | | | | | |
|--|---------------------------------------|------------------------|-------------------|---|---------------------------------------|-----------|-----------|---------------------------|--------------|-------------|--------------|-----------|
| FILE NAME = | USER NAME = diaza | DESIGNED - | REVISED - 8-27-13 | STATE OF ILLINOIS DEPARTMENT OF TRANSPORTATION | REGION 2 / DISTRICT 2 STANDARD | | | F.A.I. RTE. | SECTION | COUNTY | TOTAL SHEETS | SHEET NO. |
| D:\Projects\Rock_Island\64065_I-88_Cold Milling, pavement patching & HMA resurfacing | DRAWN to the Whiteside Co. Line\Maris | REVISED FINAL 6/6/2012 | REVISED - | | | | | 88 | (161-1) RS-1 | ROCK ISLAND | 104 | 99 |
| PLOT SCALE = 100.0000' / in. | CHECKED - | REVISED - | REVISED - | | CONTRACT NO. 64065 | | | ILLINOIS FED. AID PROJECT | | | | |
| PLOT DATE = Wed Mar 19 11:24:45 2014 | DATE - | REVISED - | REVISED - | | SCALE: | SHEET NO. | OF SHEETS | STA. | TO STA. | | | |