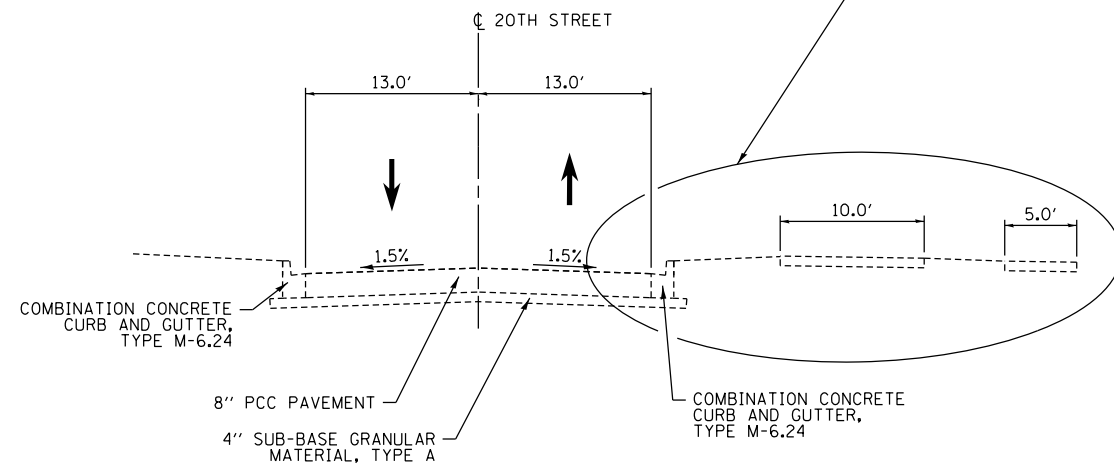
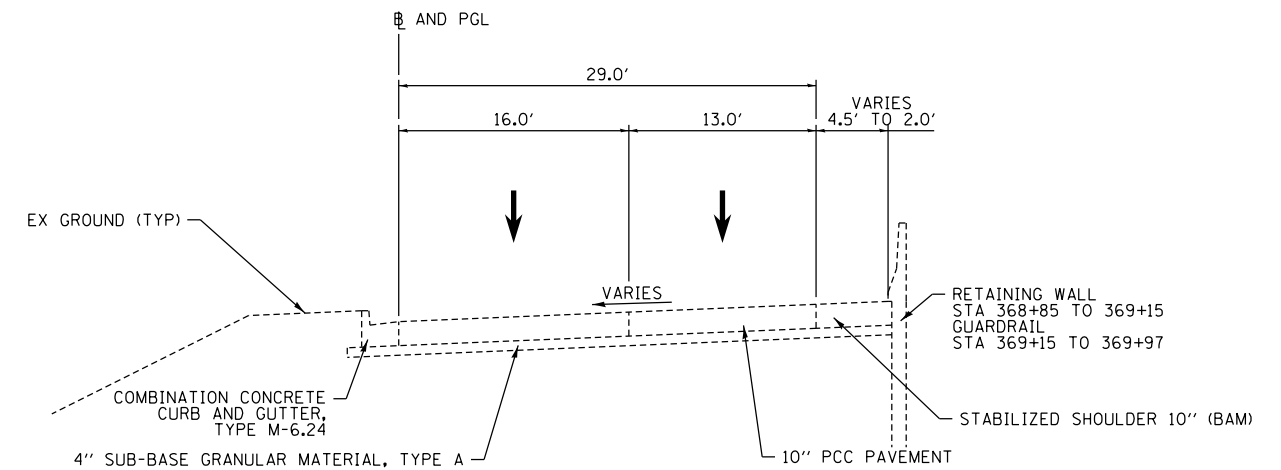


RIVER DRIVE

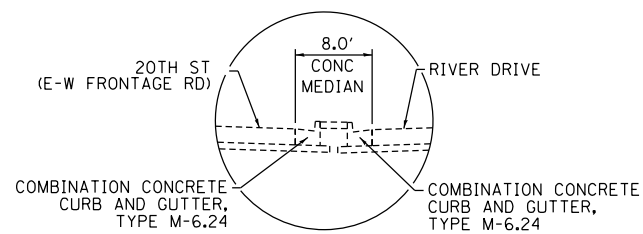
SEE ROADSIDE DETAIL
FOR ADDITIONAL
ROADSIDE CONFIGURATION



20TH STREET (E-W FRONTAGE ROAD)
STA 18+23 TO 24+71 (CL EXISTING 20TH ST/E-W FRONTAGE RD)
(STA 3013+73 TO 3020+09 CL PROPOSED RIVER DR)

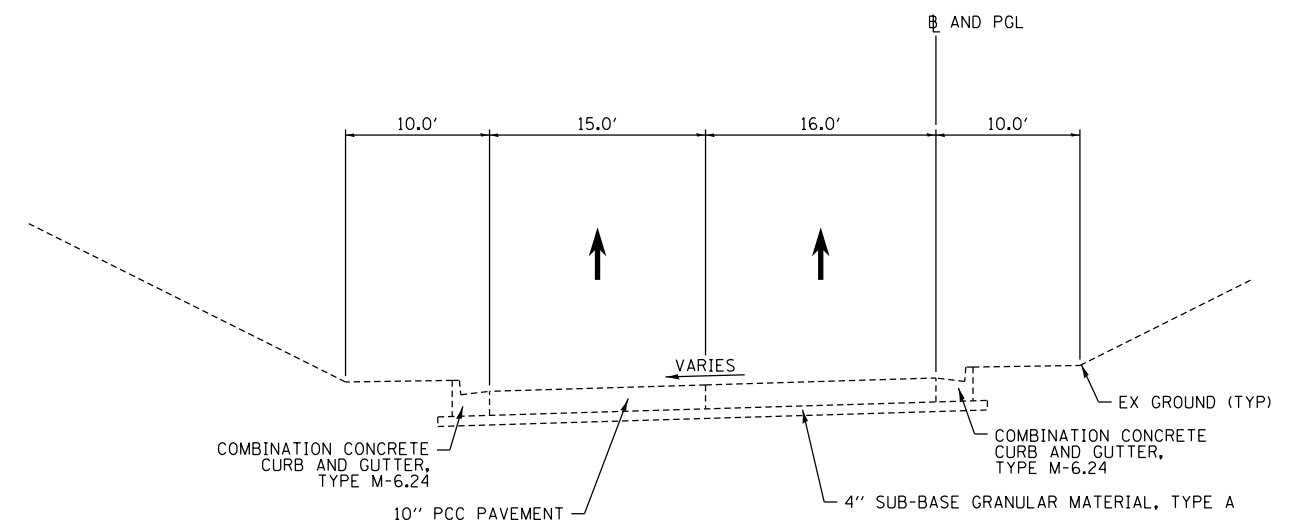


RIVER DRIVE TO I-74 WB ENTRANCE RAMP (3-N)
STA 368+85 TO STA 370+00
INTERSECTION LIMITS: STA 370+00 TO 371+27



ROADSIDE DETAIL

STA 3012+86 TO 3016+93 (CL PROPOSED RIVER DR)
STA 17+37 TO 21+40 (CL EXISTING 20TH ST/E-W FRONTAGE RD)



I-74 EB TO RIVER DRIVE EXIT RAMP (N-3)

STA 172+50 TO STA 173+45
INTERSECTION LIMITS: STA 173+45 TO 174+69

LAYOUT	CBP	4/4/2011
DRAWN	RLT	4/4/2011
REVIEWED	AAP	2/12/2013

FILE NAME =	D2PACKE-HP5-shr-typrce1003L.dgn	USER NAME =	piser01256	DESIGNED -	CBP	REVISED -	
		DRAWN -	RLT	CHECKED -	AAP	REVISED -	
		PLOT SCALE =	NA	DATE -	3/7/2014	REVISED -	
		PLOT DATE =	03/05/2014				

**STATE OF ILLINOIS
DEPARTMENT OF TRANSPORTATION**

TYPICAL SECTIONS			
EXISTING	TYPICAL SECTIONS	SCALE: NA	SHEET NO. OF SHEETS STA. TO STA.

F.A.U. RTE.	SECTION	COUNTY	TOTAL SHEETS	SHEET NO.
5756	(81-1)M	ROCK ISLAND	217	18
ILLINOIS FED. AID PROJECT			CONTRACT NO. 64J68	

TYP-01