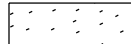

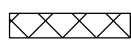
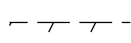


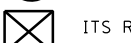
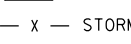




SEE ITS SHEETS FOR ADDITIONAL ITS DETAILS.
 SEE LIGHTING SHEETS FOR LIGHTING REMOVALS.
 SEE SIGNING PLANS FOR SIGN REMOVAL ITEMS.
 SEE SCHEDULES FOR DRAINAGE STRUCTURE REMOVAL ITEMS.
 IT IS TO BE ASSUMED THAT ALL UTILITY CONFLICTS WILL BE ADDRESSED BY THE UTILITY COMPANIES AND/OR THE CITY OF MOLINE PRIOR TO THE CONTRACTORS WORK.
 SEE SANITARY SEWER AND WATER MAIN PLANS FOR CORRESPONDING SANITARY SEWER AND WATER MAIN REMOVALS.

REMOVAL LEGEND:

-  PAVEMENT REMOVAL
-  MEDIAN REMOVAL
-  SIDEWALK REMOVAL
-  LINEAR REMOVAL ITEM
-  ISLAND REMOVAL
-  TRAFFIC SIGNAL REMOVAL ITEM
-  ITS REMOVAL ITEM
-  - X - STORM SEWER REMOVAL
-  TREE REMOVAL
-  HOT-MIX ASPHALT SURFACE REMOVAL, 2 1/4"

JSC	1/30/2013
CBP	2/7/2013
MTH	2/21/2013
LAYOUT	
DRAWN	
REVIEWED	

FILE NAME = D2PACKE-HP5-sht-rem021L.dgn

USER NAME = petke00954	DESIGNED - JSC	REVISED -
	DRAWN - CBP	REVISED -
PLOT SCALE = 1" = 20'	CHECKED - MTH	REVISED -
PLOT DATE = 03/24/2014	DATE - 3/7/2014	REVISED -

**STATE OF ILLINOIS
DEPARTMENT OF TRANSPORTATION**

**REMOVAL PLAN
RIVER DRIVE**

SCALE: 1" = 20' SHEET NO. OF SHEETS STA. 3006+50 TO STA. 3011+50



F.A.U. RTE.	SECTION	COUNTY	TOTAL SHEETS	SHEET NO.
5756	(81-1)M	ROCK ISLAND	217	41
CONTRACT NO. 64J68			REM-02	
ILLINOIS FED. AID PROJECT				