




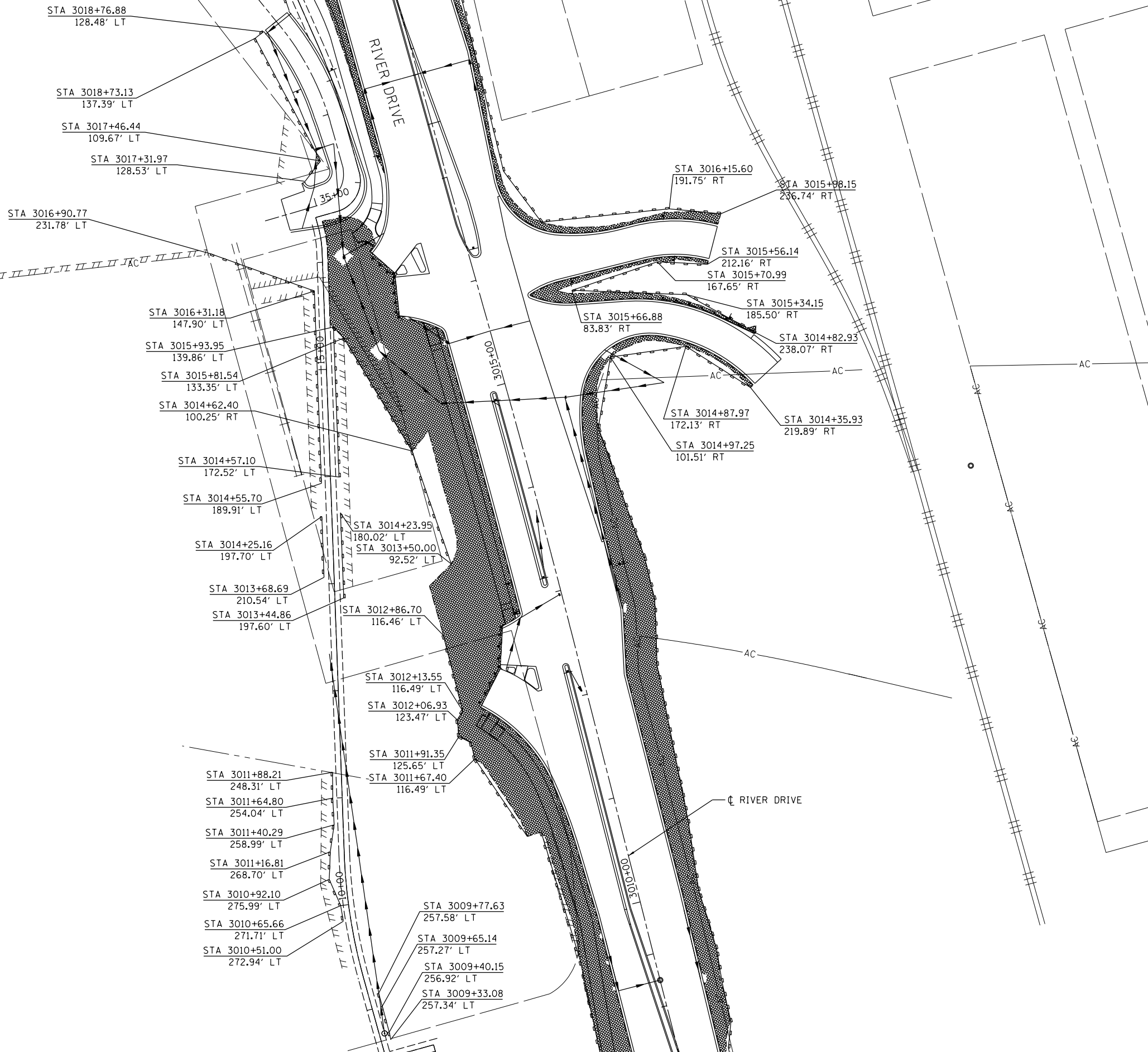
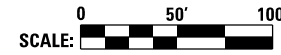


-  INLET AND PIPE PROTECTION
-  TEMPORARY DITCH CHECK
-  PERIMETER EROSION BARRIER
-  INLET FILTERS
-  EROSION CONTROL BLANKET



LAYOUT	SPC	12/12/2013
DRAWN	SPC	12/12/2013
REVIEWED	JJW	2/26/2014

FILE NAME =	USER NAME = petke00954	DESIGNED - SPG	REVISED -
D2PACKE-HP5-sht-eros011L.dgn		DRAWN - SPG	REVISED -
		CHECKED - JJW	REVISED -
		DATE - 3/7/2014	REVISED -

**STATE OF ILLINOIS
DEPARTMENT OF TRANSPORTATION**

**EROSION AND SEDIMENT CONTROL
RIVER DRIVE TO MISSISSIPPI RIVER**

SCALE: 1" = 50' SHEET NO. OF SHEETS STA. TO STA.

F.A.U. RTE.	SECTION	COUNTY	TOTAL SHEETS	SHEET NO.
5756	(81-1)M	ROCK ISLAND	217	63
CONTRACT NO. 64J68			EC-03	

ILLINOIS FED. AID PROJECT