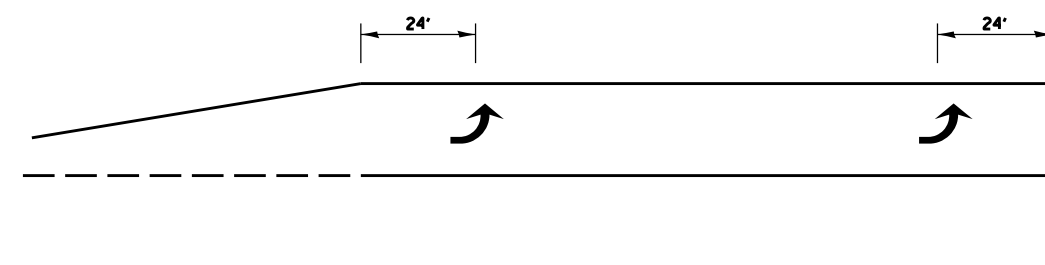
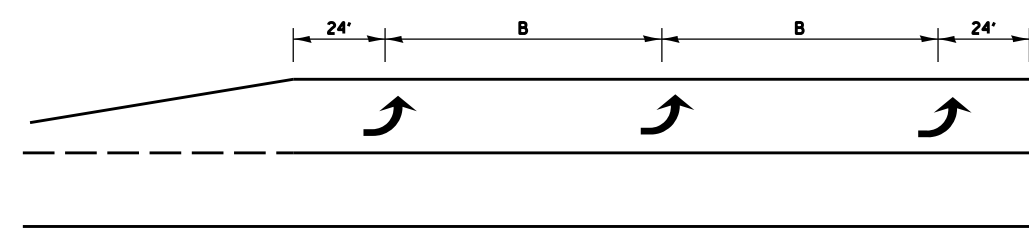


**99' AND UNDER**

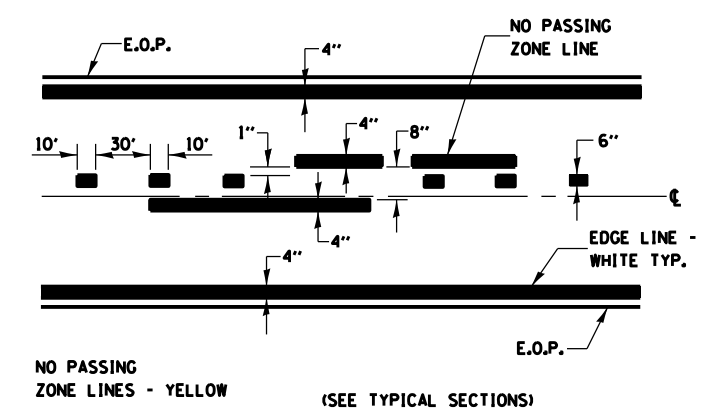


**100' TO 149'**

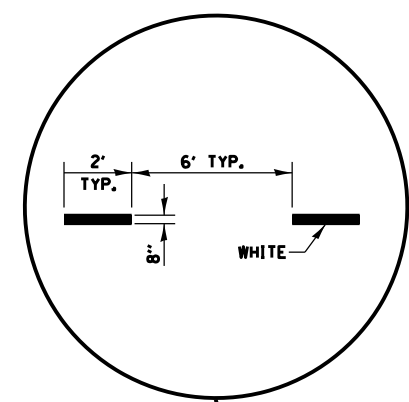


**150' AND LONGER**

**TYPICAL PLACEMENT OF ARROWS  
IN TURN LANES**

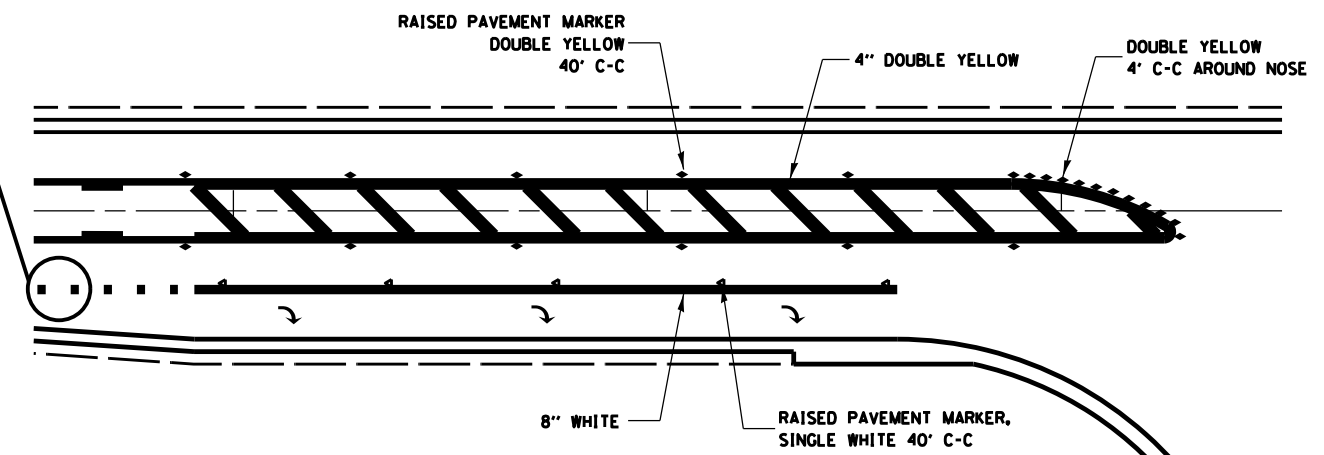


**PAVEMENT MARKING**



**ADVANCE AND INTERSECTION LANE  
DIVIDER LINES**

# URBAN PAVEMENT MARKING



**RAISED REFLECTIVE AND PAVEMENT MARKERS  
RIGHT TURN LANE**

FILE NAME = *FILEL*	USER NAME = *USER*	DESIGNED -	REVISED -	STATE OF ILLINOIS DEPARTMENT OF TRANSPORTATION	DETAILS			F.A.S RTE.	SECTION	COUNTY	TOTAL SHEETS	SHEET NO.
		DRAWN -	REVISED -					1249	(23)RS-7	BUREAU	16	15
		PLOT SCALE = *SCALE*	CHECKED -		SCALE:	SHEET NO.	OF	SHEETS	STA.	TO STA.	CONTRACT NO. 66A02	
		PLOT DATE = *DATE*	DATE -								ILLINOIS FED. AID PROJECT	