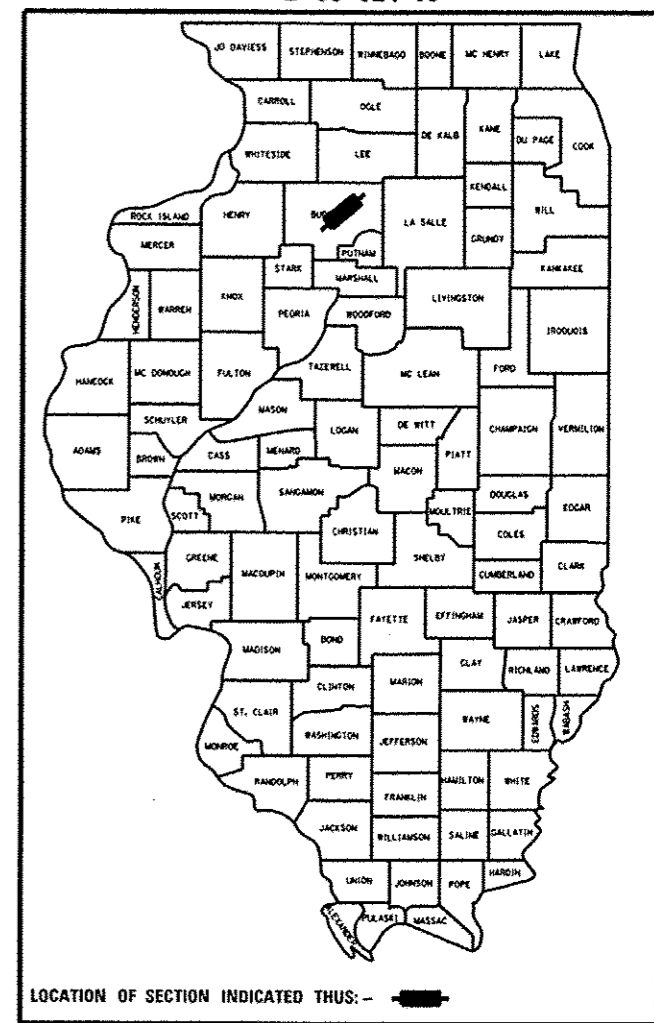


F.A.S. RTE.	SECTION	COUNTY	TOTAL SHEETS	SHEET NO.
1249	123RS-7	BUREAU	16	1
		ILLINOIS	CONTRACT NO. 66A02	

D-93-024-10



STATE OF ILLINOIS
DEPARTMENT OF TRANSPORTATION
DIVISION OF HIGHWAYS

**PROPOSED
HIGHWAY PLANS**

FAS ROUTE 1249 (US 34)
SECTION (23)RS-7
PROJECT: ACRS-1249(300)
TYPE of IMPROVEMENT: 3P RESURFACING
BUREAU COUNTY
C-93-063-10

INDEX

- 1 COVER SHEET
- 2 GENERAL NOTES & LOCATION
- 3-5 SUMMARY OF QUANTITIES
- 6-7 TYPICAL SECTIONS
- 8-9 SCHEDULES
- 10-16 DETAILS

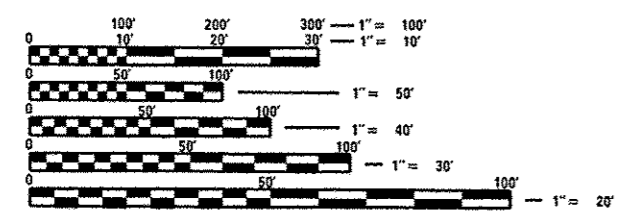
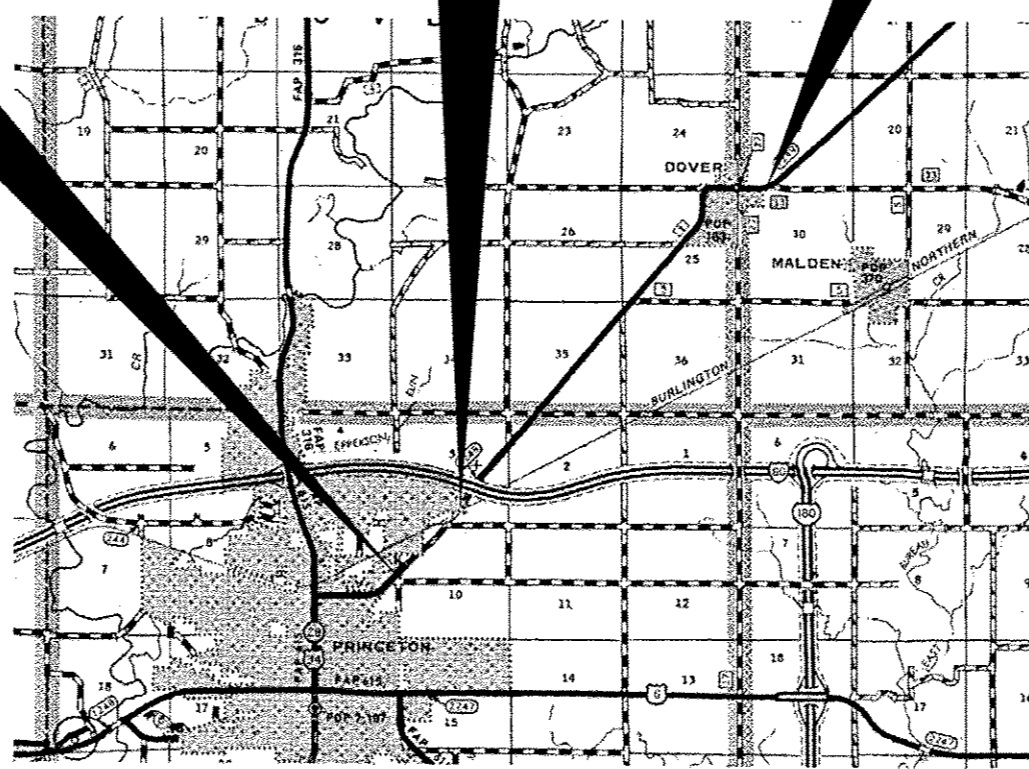
LIST OF ILLINOIS DOT HIGHWAY STANDARDS

- 000001-06 STANDARD SYMBOLS, ABBREVIATIONS AND PATTERNS
- 001006 DECIMAL OF AN INCH AND OF A FOOT
- 406201-01 MAILBOX TURNOUT
- 424001-07 PERPENDICULAR CURB RAMPS FOR SIDEWALKS
- 635006-03 REFLECTOR AND TERMINAL MARKER PLACEMENT
- 635011-02 REFLECTOR MARKER AND MOUNTING DETAILS
- 701001-02 OFF-ROAD OPERATIONS 2L, 2W, MORE THAN 15' (4.5 m) AWAY
- 701006-05 OFF-ROAD OPERATIONS 2L, 2W, 15' (4.5 m) TO 24" (600 mm) FROM PAVEMENT EDGE
- 701011-04 OFF-ROAD MOVING OPERATIONS 2L, 2W, DAY ONLY
- 701201-04 LANE CLOSURE, 2L, 2W, DAY ONLY, FOR SPEEDS **0" 45 MPH
- 701301-04 LANE CLOSURE, 2L, 2W, SHORT TIME OPERATIONS
- 701306-03 LANE CLOSURE, 2L, 2W, SLOW MOVING OPERATIONS DAY ONLY, FOR SPEEDS **0" 45 MPH
- 701311-03 LANE CLOSURE, 2L, 2W, MOVING OPERATIONS - DAY ONLY
- 701501-06 URBAN LANE CLOSURE, 2L, 2W, UNDIVIDED
- 782001 PRISMATIC CURB REFLECTORS
- 701901-03 TRAFFIC CONTROL DEVICES
- 780001-04 TYPICAL PAVEMENT MARKINGS
- 781001-03 TYPICAL APPLICATIONS RAISED REFLECTIVE PAVEMENT MARKERS

**PROJECT BEGIN
STA 36 + 16**

OMIT SN 006-0135

**PROJECT END
STA 293 + 50**



FULL SIZE PLANS HAVE BEEN PREPARED USING STANDARD ENGINEERING SCALES. REDUCED SIZED PLANS WILL NOT CONFORM TO STANDARD SCALES. IN MAKING MEASUREMENTS ON REDUCED PLANS, THE ABOVE SCALES MAY BE USED.

J.U.L.I.E.
JOINT UTILITY LOCATION INFORMATION FOR EXCAVATION
1-800-892-0123
OR 811

PROJECT ENGINEER: CRAIG REED, P.E.
UNIT CHIEF: PAT BRABOY, P.E.

GROSS LENGTH = 25694 FT. = 4.866 MILE
NET LENGTH = 25348.9 FT. = 4.801 MILE

CONTRACT NO. 66A02

FUNCTIONAL CLASSIFICATION
MINOR ARTERIAL (SOUTH OF I-80)
2013 ADT = 2300 VPD
PV = 85.4% SU = 12.0% MU = 2.6%

FUNCTIONAL CLASSIFICATION
MAJOR COLLECTOR (NORTH OF I-80)
2013 ADT = 2300 VPD
PV = 86.5% SU = 11.1% MU = 2.4%

STATE OF ILLINOIS
DEPARTMENT OF TRANSPORTATION
DIVISION OF HIGHWAYS

SUBMITTED Mar 12 20 14
Paul Loeterna
DEPUTY DIRECTOR OF HIGHWAYS, REGION ENGINEER

May 9 20 14
John D. Baranzelli, PE
ENGINEER OF DESIGN AND ENVIRONMENT

May 9 20 14
Emor Osman, PE
DIRECTOR OF HIGHWAYS, CHIEF ENGINEER

**PRINTED BY THE AUTHORITY
OF THE STATE OF ILLINOIS**