

F.A.I. RTE.	SECTION	COUNTY	TOTAL SHEETS	SHEET NO.
80	(50-4,5)RS-4	LASALLE	54	1
		ILLINOIS	CONTRACT NO. 66A35	

STATE OF ILLINOIS
DEPARTMENT OF TRANSPORTATION
DIVISION OF HIGHWAYS
**PROPOSED
HIGHWAY PLANS**

FAI ROUTE 80 (INTERSTATE 80)
SECTION (50-4,5)RS-4
PROJECT : ACIM-0803 (136)
RESURFACING AND PATCHING
LASALLE COUNTY

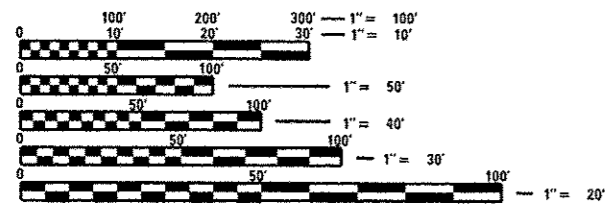
C-93-120-10

INDEX OF SHEETS

- 1 COVER SHEET
- 2 GENERAL NOTES
- 3-10 SUMMARY OF QUANTITIES
- 11-12 TYPICAL SECTIONS
- 13-16 SCHEDULES
- 17-18 STAGE CONSTRUCTION TYPICAL SECTIONS
- 19-27 PLAN SHEETS
- 28 IL 71 RAMP RESURFACING
- 29 CROSSOVER RESURFACING
- 30-31 CRASH WALL DETAILS
- 32-44 DETAILS
- 45-54 CROSS SECTIONS

STANDARDS

- 000001-06 STANDARD SYMBOLS, ABBREVIATIONS AND PATTERNS
- 001006 DECIMAL OF AN INCH AND OF A FOOT
- 420701-02 PAVEMENT FABRIC
- 442101-07 CLASS B PATCHES
- 601001-04 SUB-SURFACE DRAINS
- 601101-01 CONCRETE HEADWALL FOR PIPE DRAINS
- 606401-01 PAVED DITCH
- 630001-10 STEEL PLATE BEAM GUARDRAIL
- 630101-09 GUARDRAIL MOUNTED ON EXISTING CULVERTS
- 630201-06 PCC/HMA STABILIZATION AT STEEL PLATE BEAM GUARDRAIL
- 630301-06 SHOULDER WIDENING FOR TYPE 1 (SPECIAL) GUARDRAIL TERMINALS
- 631011-09 TRAFFIC BARRIER TERMINAL, TYPE 2
- 631026-05 TRAFFIC BARRIER TERMINAL, TYPE 5
- 631033-05 TRAFFIC BARRIER TERMINAL, TYPE 6B
- 635001-01 DELINEATORS
- 635006-03 REFLECTOR AND TERMINAL MARKER PLACEMENT
- 635011-02 REFLECTOR MARKER AND MOUNTING DETAILS
- 642001-02 SHOULDER RUMBLE STRIPS
- 665001-02 WOVEN WIRE FENCE
- 701101-04 OFF-ROAD OPERATIONS MULTILANE, 15' (4.5 m) TO 24" (600 mm) FROM PAVEMENT EDGE
- 701106-02 OFF-ROAD OPERATIONS, MULTILANE, MORE THAN 15' (4.5 m) AWAY
- 701400-07 APPROACH TO LANE CLOSURE, FREEWAY/EXPRESSWAY
- 701401-08 LANE CLOSURE, FREEWAY/EXPRESSWAY
- 701411-08 LANE CLOSURE, MULTILANE, AT ENTRANCE OR EXIT RAMP FOR SPEEDS **@ 45 MPH
- 701426-06 LANE CLOSURE, MULTILANE INTERMITTENT OR MOVING OPERATION, FOR SPEEDS **@ 45 MPH
- 701428 TRAFFIC CONTROL SETUP AND REMOVAL FREEWAY/EXPRESSWAY
- 701456-03 PARTIAL EXIT RAMP CLOSURE FREEWAY/EXPRESSWAY
- 701901-03 TRAFFIC CONTROL DEVICES
- 720011-01 METAL POSTS FOR SIGNS, MARKERS AND DELINEATORS
- 781001-03 TYPICAL APPLICATIONS RAISED REFLECTIVE PAVEMENT MARKERS

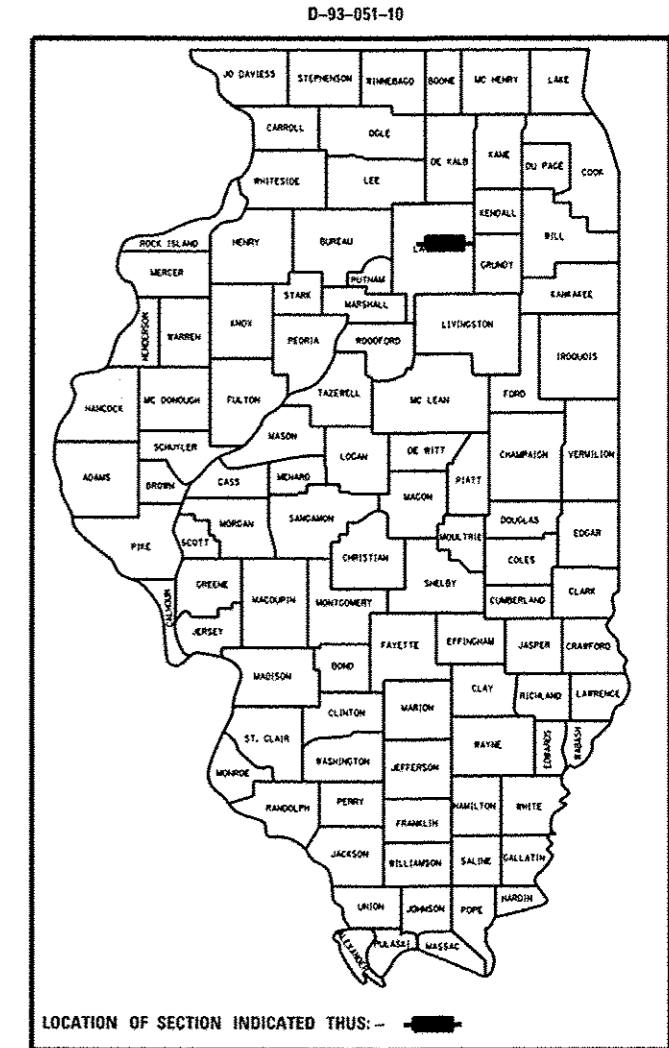


FULL SIZE PLANS HAVE BEEN PREPARED USING STANDARD ENGINEERING SCALES. REDUCED SIZED PLANS WILL NOT CONFORM TO STANDARD SCALES. IN MAKING MEASUREMENTS ON REDUCED PLANS, THE ABOVE SCALES MAY BE USED.

J.U.L.I.E.
JOINT UTILITY LOCATION INFORMATION FOR EXCAVATION
1-800-892-0123
OR 811

PROJECT ENGINEER: CRAIG REED, P.E.
SQUAD LEADER: MARK JONES / DAVE HUNT / PAT BRABOY

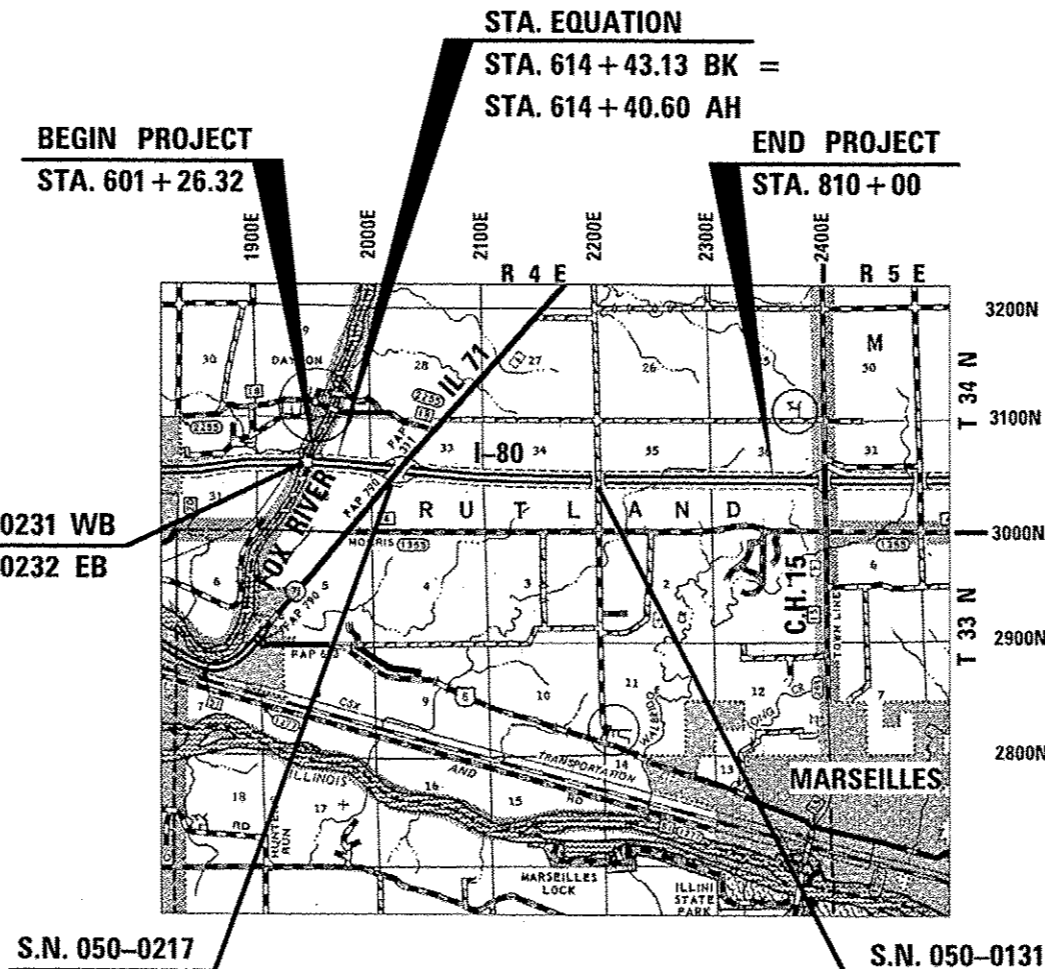
CONTRACT NO. 66A35



LOCATION OF SECTION INDICATED THUS: - -

ROAD CLASSIFICATION: RURAL INTERSTATE

2013 ADT = 29,100
P.V. = 66% S.U. = 4% M.U. = 30%



GROSS LENGTH = 20,876.21 FT. = 3.95 MILE
NET LENGTH = 20,876.21 FT. = 3.95 MILE

STATE OF ILLINOIS
DEPARTMENT OF TRANSPORTATION
DIVISION OF HIGHWAYS

SUBMITTED *March 27th 2014*
Paul e. [Signature]
DEPUTY DIRECTOR OF HIGHWAYS, REGION ENGINEER

May 9 2014
John D. Baranzoni PE, [Signature]
ENGINEER OF DESIGN AND ENVIRONMENT

May 9 2014
Omer Osman PE, [Signature]
DIRECTOR OF HIGHWAYS, CHIEF ENGINEER

PRINTED BY THE AUTHORITY
OF THE STATE OF ILLINOIS