

**STATE OF ILLINOIS**  
**DEPARTMENT OF TRANSPORTATION**  
**DIVISION OF HIGHWAYS**  
**PROPOSED**  
**HIGHWAY PLANS**

F.A.P. RTE.	SECTION	COUNTY	TOTAL SHEETS	SHEET NO.
673 & 339	**	TAZEWELL	15	1
ILLINOIS CONTRACT NO. 68B79				

\*673 & 339  
 \*\* (104X1)-1(1011)-3(12-1(11-1-6;36-1-3

**INDEX OF SHEETS:**

1. COVER SHEET AND SIGNATURES
2. GENERAL NOTES /JOB SPECIFIC /MIX REQUIREMENTS
- 3.-4. SUMMARY OF QUANTITIES
5. SCHEDULE OF QUANTITIES
- 6.-9. TYPICAL SECTIONS
- 10.-11. LINE DIAGRAM
- 12.-14. CADD STANDARD 406101
15. CADD STANDARD 440001

**HIGHWAY STANDARDS:**

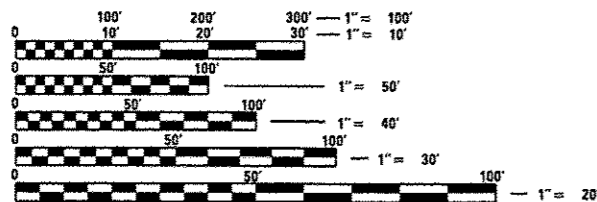
- 701101-04
- 701106-02
- 701201-04
- 701601-09
- 701602-07
- 701701-09
- 701901-03

**BUSINESS US 24:**

AVERAGE ADT = 16,180 /2013  
 AVERAGE MU = 0.61%  
 AVERAGE SU = 1.37%

**IL 29:**

AVERAGE ADT = 27,350 /2013  
 AVERAGE MU = 4.6%  
 AVERAGE SU = 2.8%



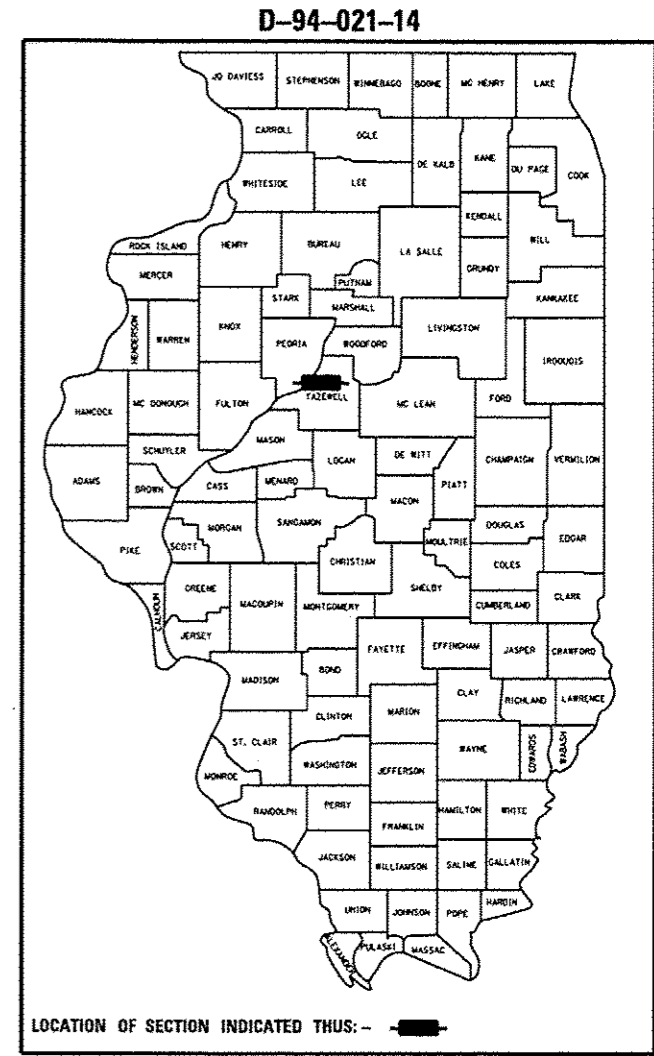
FULL SIZE PLANS HAVE BEEN PREPARED USING STANDARD ENGINEERING SCALES. REDUCED SIZED PLANS WILL NOT CONFORM TO STANDARD SCALES. IN MAKING MEASUREMENTS ON REDUCED PLANS, THE ABOVE SCALES MAY BE USED.

J.U.I.E.  
 JOINT UTILITY LOCATION INFORMATION FOR EXCAVATION  
 1-800-892-0123  
 OR 811

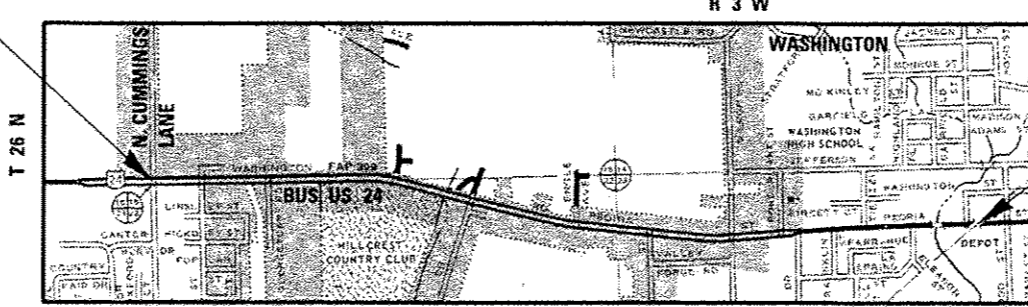
PROJECT ENGINEER: RICH DOTSON (309) 671-3455  
 PROJECT MANAGER: KEVIN HORST (309) 671-3472

CONTRACT NO. 68B79

**IL 29 (FAP 673) &**  
**BUS. US 24 (FAP 339)**  
**SECTION: (101)I-3;12-1;11-1-6;36-1-3**  
**SPRING ROAD REPAIR**  
**TAZEWELL COUNTY**  
 C-94-077-14



IMPROVEMENT BEGINS  
 STATION 317+10.78  
 NORTH CUMMINGS LANE

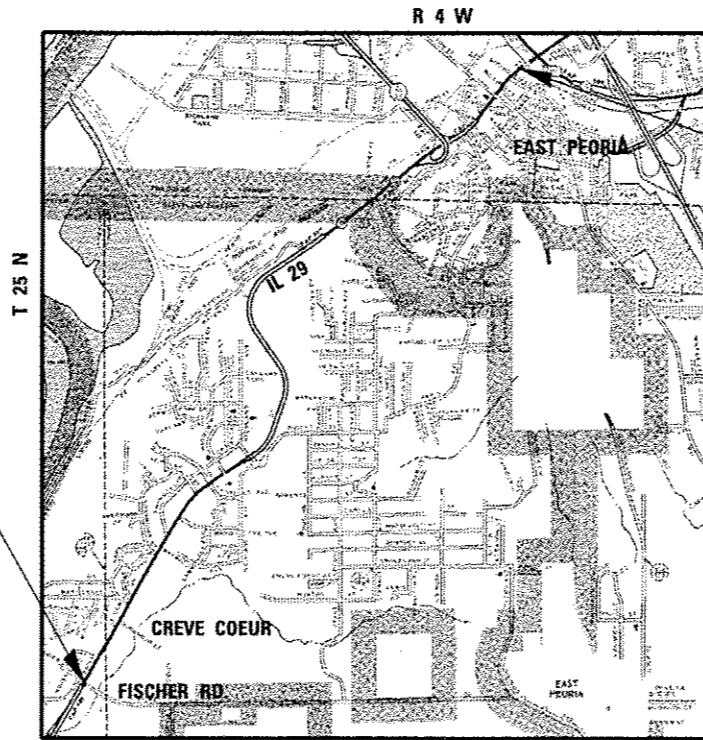


PROJECT ENDS  
 STATION 12+85  
 R.R. VIADUCT  
 STATION EQUATION:  
 397+76.70 BK=0+00 AH



**DESCRIPTION:**  
 PARTIAL DEPTH PATCHING ALONG IL 29 /IL 116 FROM FISCHER RD. IN CREVE COEUR TO WEST END OF STUCTURE OVER COAL CREEK, WEST OF CAMP ST. IN EAST PEORIA;  
 PARTIAL DEPTH PATCHING AND INTERMITTENT MILL AND OVERLAY ALONG IL 8 /BUS. US 24 FROM N. CUMMINGS LN. TO JUST WEST OF THE R.R. VIADUCT IN WASHINGTON.

PROJECT BEGINS  
 FISCHER RD.



IMPROVEMENT ENDS  
 CAMP STREET

**BUSINESS US 24:**  
 GROSS LENGTH = 9,351 FT. = 1.7 MILE  
 NET LENGTH = 9,351 FT. = 1.7 MILE

**IL 29:**  
 GROSS LENGTH = 16,368 FT. = 3.1 MILE  
 NET LENGTH = 16,368 FT. = 3.1 MILE

STATE OF ILLINOIS  
 DEPARTMENT OF TRANSPORTATION  
 DIVISION OF HIGHWAYS

SUBMITTED 0409 2014

*James J. Mansour*  
 DEPUTY DIRECTOR OF HIGHWAYS, REGION ENGINEER

May 9 2014  
*John D. Baranzelli PE*  
 ENGINEER OF DESIGN AND ENVIRONMENT

May 9 2014  
*Omur Osman PE*  
 DIRECTOR OF HIGHWAYS, CHIEF ENGINEER

**PRINTED BY THE AUTHORITY  
 OF THE STATE OF ILLINOIS**