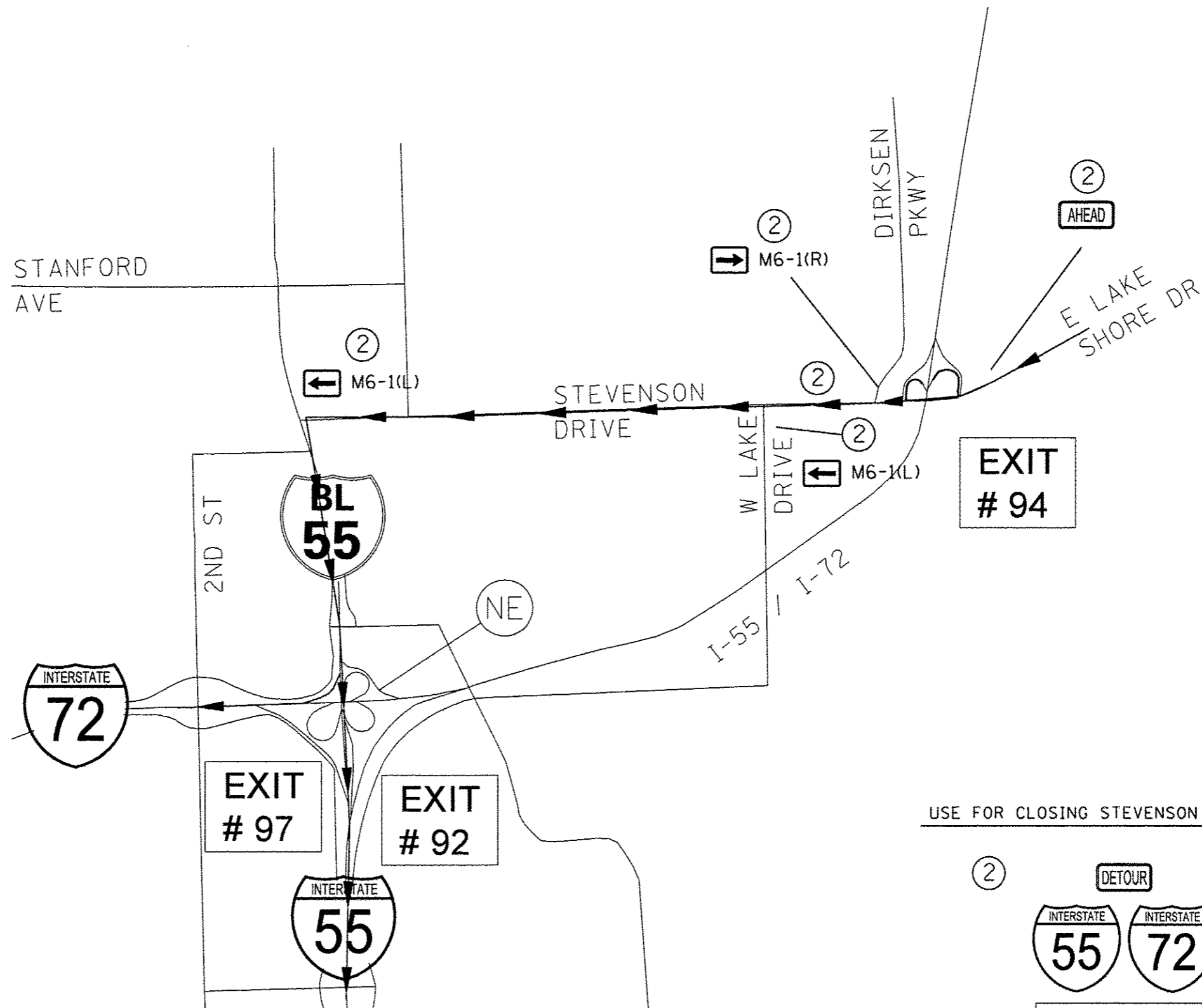

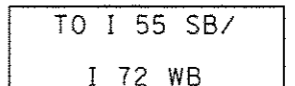


WB STEVENSON/E. LAKE SHORE DR TO I-55 SB/I-72 WB



USE FOR CLOSING STEVENSON DR INTERCHANGE LOOP B

- ② **DETOUR** ORANGE/BLACK M4-8 (30X15)
-  M1-1 (48X48)
-  ORANGE/BLACK (48X24)
(3 inch letters)

FILE NAME * c:\pv_work\pvidot\sparkgw\d0326237\087	USER NAME * sparkgw	DESIGNED -	REVISED -	STATE OF ILLINOIS DEPARTMENT OF TRANSPORTATION	DETOUR SIGNING PLAN			F.A.I. RTE.	SECTION	COUNTY	TOTAL SHEETS	SHEET NO.
	PLOT SCALE = 48.0000' / in.	CHECKED -	REVISED -					55	(84-3)I-4	SANGAMON	56	34
Default	PLOT DATE = Oct-17-2013 09:57:34AM	DATE -	REVISED -	SCALE:	SHEET	OF	SHEETS	STA.	TO	STA.	CONTRACT NO. 72F90 ILLINOIS FED. AID PROJECT	