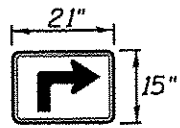
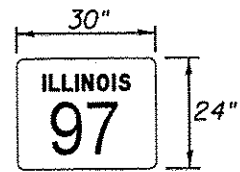


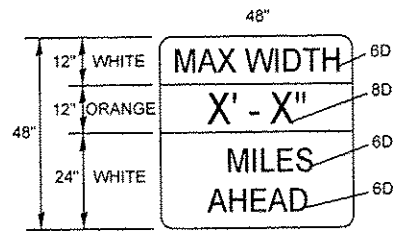
M5-1 (O)(L)



M5-1 (O)(R)



MI-1 100



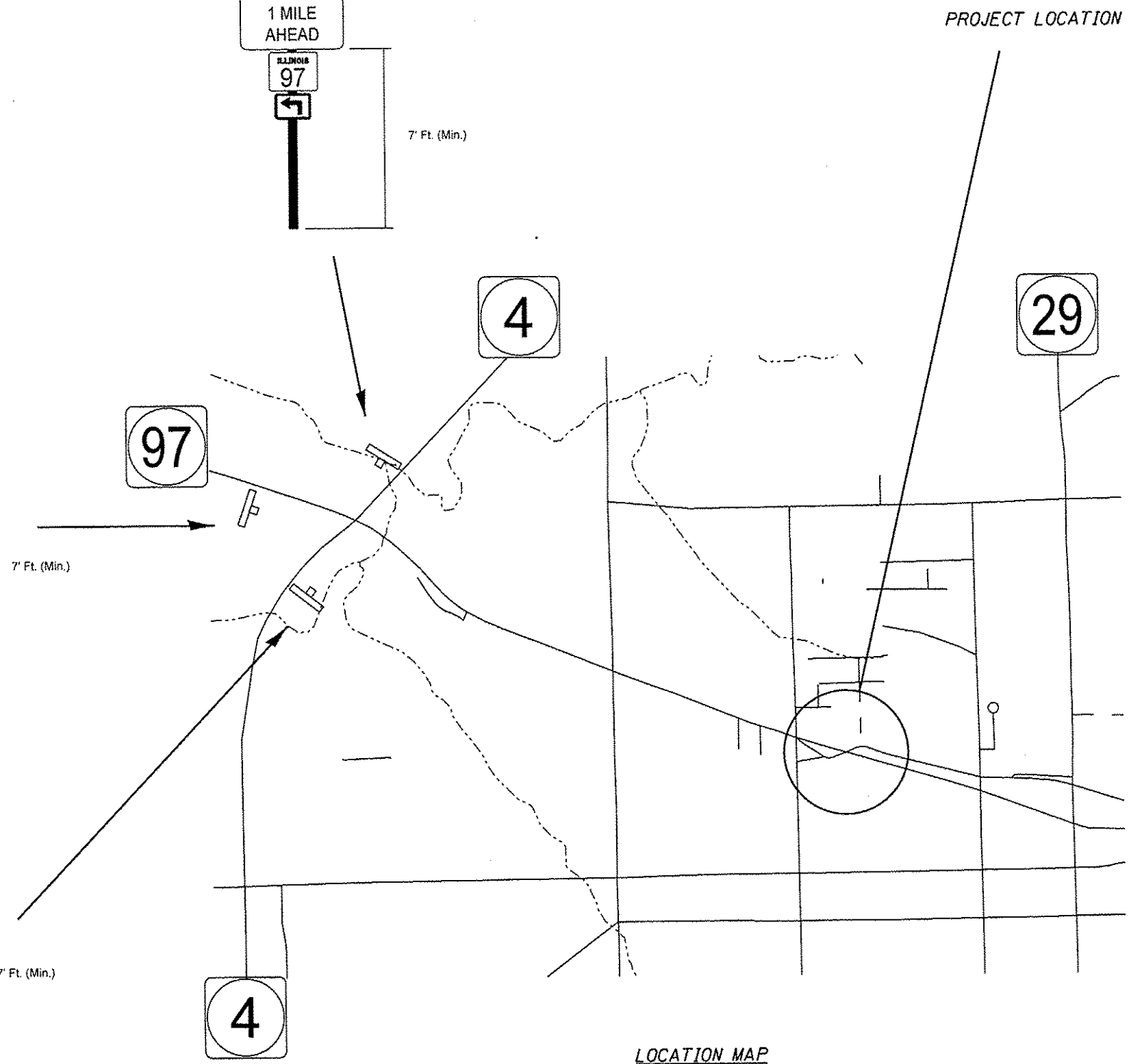
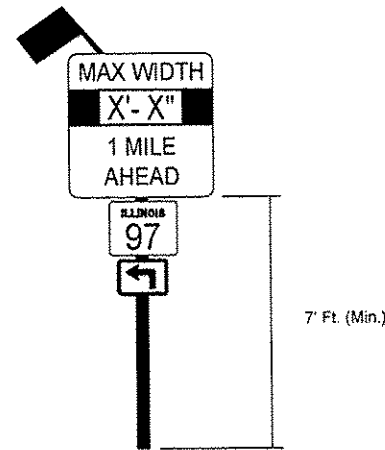
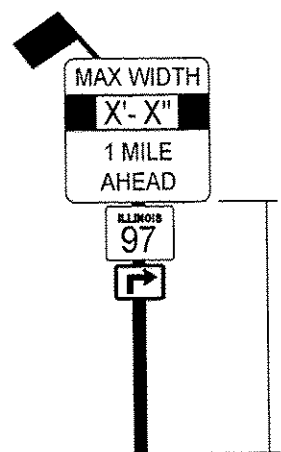
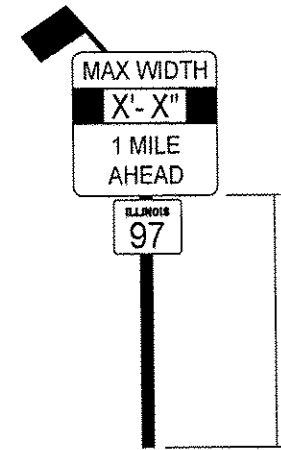
W12-1 103 (48)

**NOTES:**

ALL SIGNS SHOWN IN THIS DETAIL SHALL BE PLACED +/- 500' FROM THE INTERSECTION OF IL 97 AND IL 4 AND AT THE DIRECTION OF THE ENGINEER.

THE WIDTH RESTRICTION SIGNING PAY ITEM SHALL INCLUDE ALL SIGNING DETAILED ON THIS SHEET AS WELL AS ALL WIDTH RESTRICTION SIGNING SHOWN ON THE TRAFFIC CONTROL DETAIL SHEETS.

WIDTH RESTRICTION SIGNING WILL ONLY BE REQUIRED FOR STAGE I CONSTRUCTION.



LOCATION MAP

FILE NAME *	USER NAME * dudleybm	DESIGNED -	REVISED -	<b>STATE OF ILLINOIS DEPARTMENT OF TRANSPORTATION</b>	<b>WIDTH RESTRICTION SIGNING DETAIL</b>			F.A.P. RTE.	SECTION	COUNTY	TOTAL SHEETS	SHEET NO.
OPERATIONS\Bridges\plans_CAD\72685 - 0948198 overlay\Complete Plans and IC.dgn	PLOT SCALE * 1/8" = 1'	DRAWN -	REVISED -					67	(1072) BDR	SANGAMON	23	14
Default	PLOT DATE * Apr-09-2014 02:04:09PM	CHECKED -	REVISED -		SCALE: SHEET OF SHEETS STA. TO STA.			CONTRACT NO. 72685				
		DATE -	REVISED -		(ILLINOIS) FED. AID PROJ. SECT.							