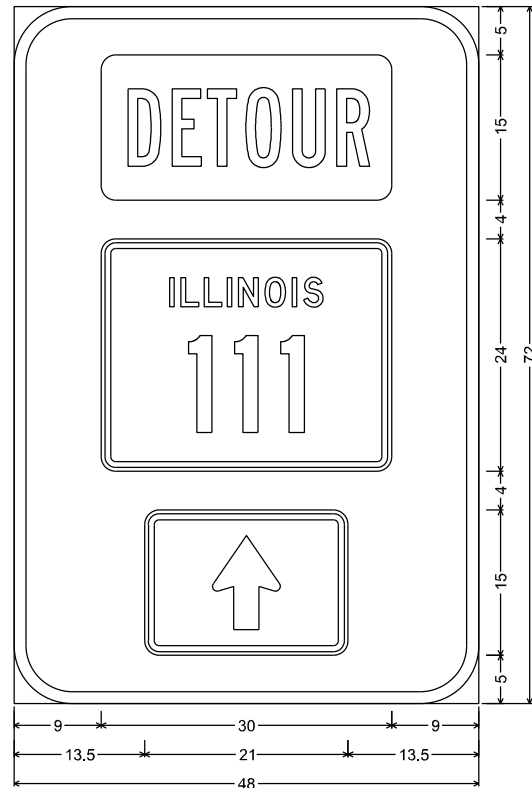
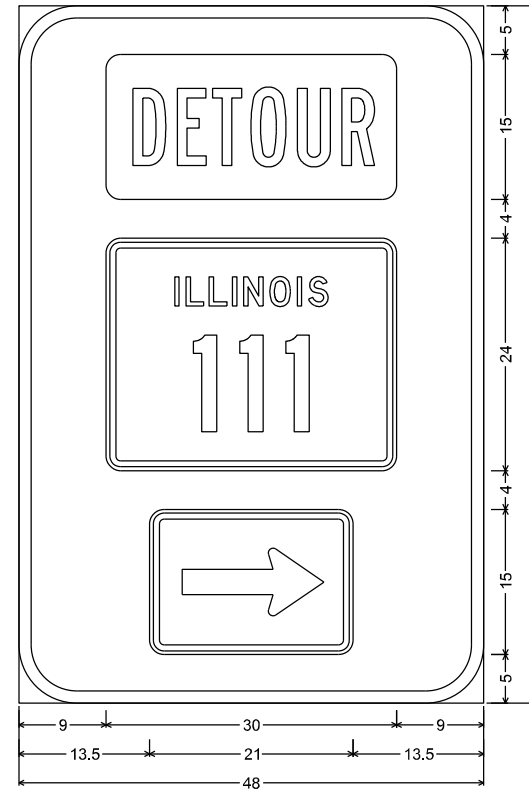


9-5-10



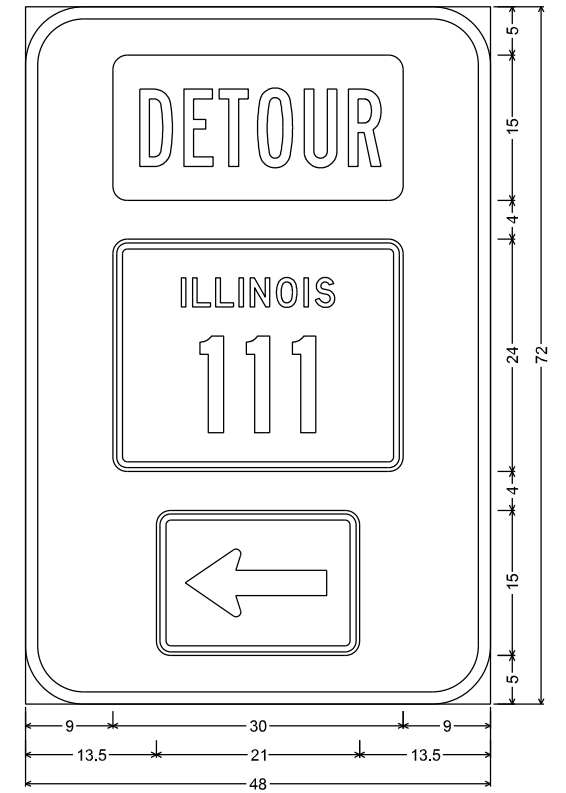
6.0" Radius, 1.3" Border, Black on Orange;
M4-8; M6-3;

9-5-11



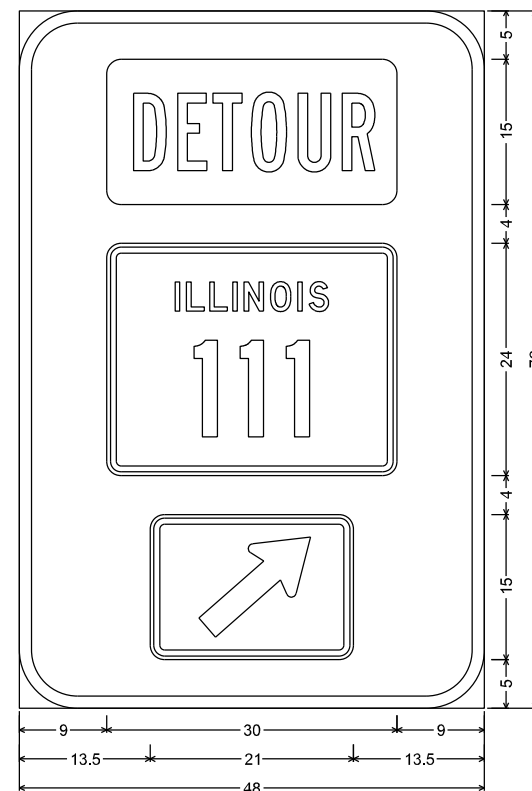
6.0" Radius, 1.3" Border, Black on Orange;
M4-8; M6-1R;

9-5-12



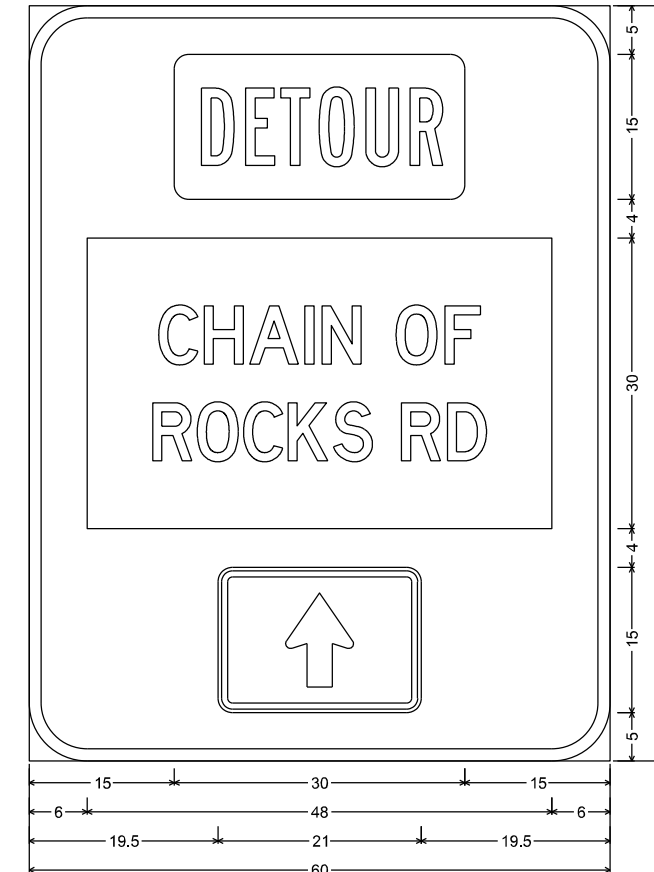
6.0" Radius, 1.3" Border, Black on Orange;
M4-8; M6-1;

9-5-13



6.0" Radius, 1.3" Border, Black on Orange;
M4-8; M6-2R;

9-6-10



6.0" Radius, 1.3" Border, Black on Orange;
M4-8; M6-1; M6-3;

*FAP 582/FAU 9079

| | | | | | | | | | | | | | |
|------------------------|----------------------|------------|-----------|---|---|---------|--------------|--------------|---------|-------------|-----------------|--------------|----|
| FILE NAME = *FILEL* | USER NAME = *USER* | DESIGNED - | REVISED - | STATE OF ILLINOIS DEPARTMENT OF TRANSPORTATION | TRAFFIC CONTROL AND PROTECTION, SPECIAL SIGN PANEL DETAILS | | | F.A. RTE. | SECTION | COUNTY | TOTAL SHEETS | SHEET NO. | |
| *MODELNAME* | PLOT SCALE = *SCALE* | DRAWN - | REVISED - | | SCALE: | SHEET 3 | OF 10 SHEETS | STA. | TO STA. | * 6-3N-1 | MADISON | 73 | 60 |
| | PLOT DATE = *DATE* | CHECKED - | REVISED - | | CONTRACT NO. 76F41 | | | | | | | | |
| | | DATE - | REVISED - | | ILLINOIS FED. AID PROJECT | | | | | | | | |