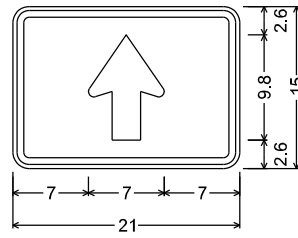
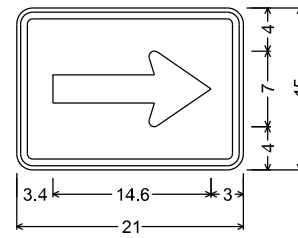


10



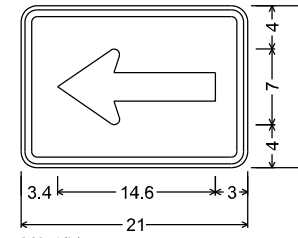
M6-3;
1.5" Radius, 0.6" Border, 0.4" Indent, Black on Orange;

11



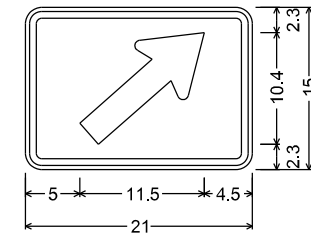
M6-1(R);
1.5" Radius, 0.6" Border, 0.4" Indent, Black on Orange;
Standard Arrow Custom 14.6" X 7.0" 0°;

12



M6-1(L);
1.5" Radius, 0.6" Border, 0.4" Indent, Black on Orange;
Standard Arrow Custom 14.6" X 7.0" 180°;

13



M6-2R;
1.5" Radius, 0.6" Border, 0.4" Indent, Black on Orange;



R11-3A; 1.9" Radius, 0.8" Border, 0.5" Indent, Black on White;
[ROAD] C 77% spacing; [CLOSED] C 94% spacing;
[2] C 116% spacing; [MILES] C 74% spacing; [AHEAD] C 95% spacing;
[LOCAL] C 86% spacing; [TRAFFIC] C 108% spacing;
[ONLY] C 105% spacing;



R11-3A; 1.9" Radius, 0.8" Border, 0.5" Indent, Black on White;
[ROAD] C 77% spacing; [CLOSED] C 94% spacing;
[3] C 116% spacing; [MILES] C 74% spacing; [AHEAD] C 95% spacing;
[LOCAL] C 86% spacing; [TRAFFIC] C 108% spacing;
[ONLY] C 105% spacing;

*FAP 582/FAU 9079

| | | | | | | | | | | | | |
|-------------|--------------------|------------|-----------|---|---|----------------------|-----------|---------|--------------------|--------------|-----------|----|
| FILE NAME = | USER NAME = *USER* | DESIGNED - | REVISED - | STATE OF ILLINOIS DEPARTMENT OF TRANSPORTATION | TRAFFIC CONTROL AND PROTECTION, SPECIAL SIGN PANEL DETAILS | | F.A. RTE. | SECTION | COUNTY | TOTAL SHEETS | SHEET NO. | |
| *FILEL* | | DRAWN - | REVISED - | | | | | | | | | |
| *MODELNAME* | | CHECKED - | REVISED - | | SCALE: | SHEET 7 OF 10 SHEETS | STA. | TO STA. | MADISON | | 73 | 64 |
| | | DATE - | REVISED - | | | | | | CONTRACT NO. 76F41 | | | |

ILLINOIS FED. AID PROJECT