

SBI RTE.	SECTION	COUNTY	TOTAL SHEETS	SHEET NO.
11	S-RS, S-I-1	MADISON	10	1
ILLINOIS			CONTRACT NO. 76G40	

STATE OF ILLINOIS
DEPARTMENT OF TRANSPORTATION
DIVISION OF HIGHWAYS

**PROPOSED
HIGHWAY PLANS**

SBI ROUTE 11 (ELLIS/HIGHLAND RD)
SECTION S-RS, S-I-1

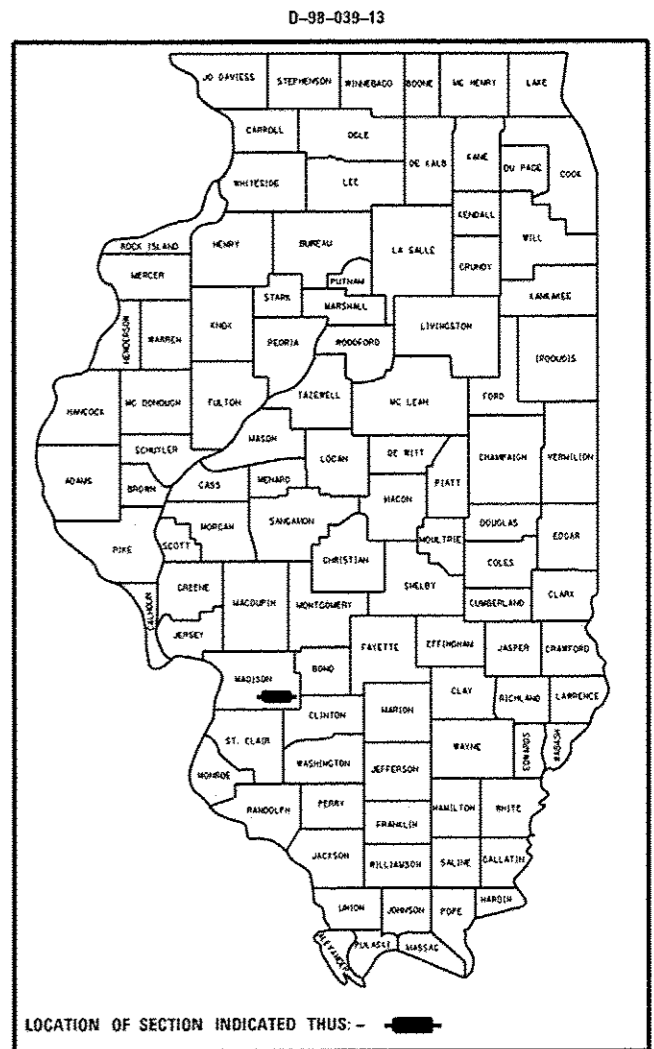
HALF SMART /SAFETY SHOULDERS
MADISON COUNTY

C-98-042-13

RECEIVED
 NOV 01 2013
 BUREAU OF
 DESIGN & ENVIRONMENT

INDEX OF SHEETS

1. COVER SHEET
2. GENERAL NOTES, HIGHWAY STANDARDS, COMMITMENTS
3. SUMMARY OF QUANTITIES
- 4-5. TYPICAL SECTIONS
6. SCHEDULES OF QUANTITIES
- 7-8. LOCATION DETAILS
- 9-10. DETAILS

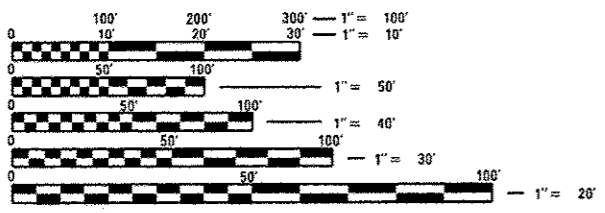


ADT
HIGHLAND ROAD
(2011) ACTUAL = 3925
(2012) ESTIMATED = 400
SU = 2.85%
MU = 2.2%

ELLIS ROAD
(2011) ACTUAL = 675
(2012) ESTIMATED = 675
SU = 5.15%
MU = 2.05%

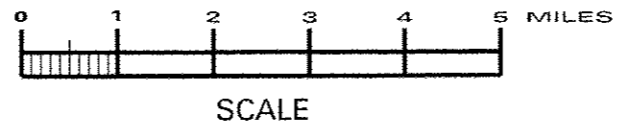
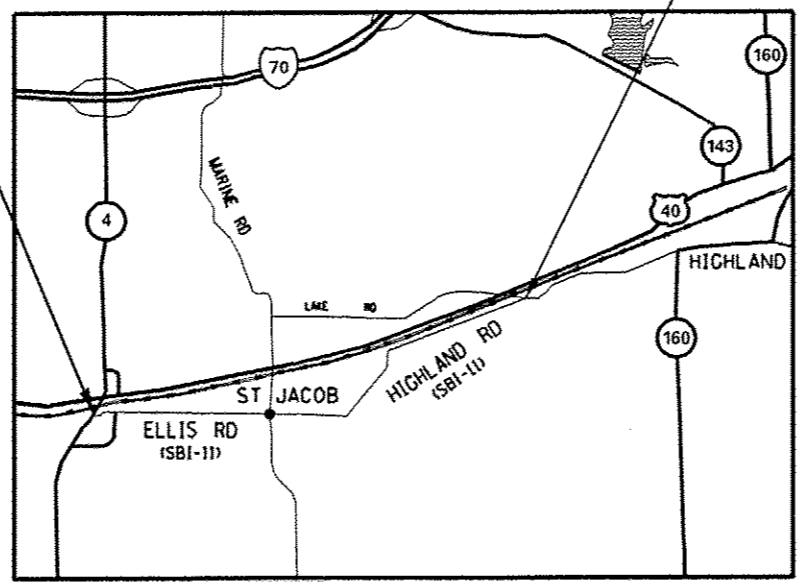
BEGIN PROJECT STA 00+25
LAT. 38°42'49.55"N
LONG. 89°48'13.68"W

END PROJECT STA 259+78
LAT. 38°43'53.95"N
LONG. 89°43'16.18"W



FULL SIZE PLANS HAVE BEEN PREPARED USING STANDARD ENGINEERING SCALES. REDUCED SIZED PLANS WILL NOT CONFORM TO STANDARD SCALES. IN MAKING MEASUREMENTS ON REDUCED PLANS, THE ABOVE SCALES MAY BE USED.

J.U.L.I.E.
JOINT UTILITY LOCATION INFORMATION FOR EXCAVATION
1-800-892-0123
OR 811



GROSS LENGTH = 25,953 FT. = 4.92 MILE
NET LENGTH = 25,953 FT. = 4.92 MILE

PROJECT ENGINEER: TIM PADGETT (618) 346-3325
PROJECT MANAGER: PHIL COPPERNOLL (618) 346-3480

CONTRACT NO. 76G40

STATE OF ILLINOIS
DEPARTMENT OF TRANSPORTATION
DIVISION OF HIGHWAYS

SUBMITTED Oct 29 2013
John D. Baranzelli, P.E.
DEPUTY DIRECTOR OF HIGHWAYS, REGION ENGINEER

Dec 6 2013
John D. Baranzelli, P.E.
ENGINEER OF DESIGN AND ENVIRONMENT

Dec 6 2013
Chris Cernan, P.E.
DIRECTOR OF HIGHWAYS, CHIEF ENGINEER

**PRINTED BY THE AUTHORITY
OF THE STATE OF ILLINOIS**