

STATE OF ILLINOIS
DEPARTMENT OF TRANSPORTATION
DIVISION OF HIGHWAYS

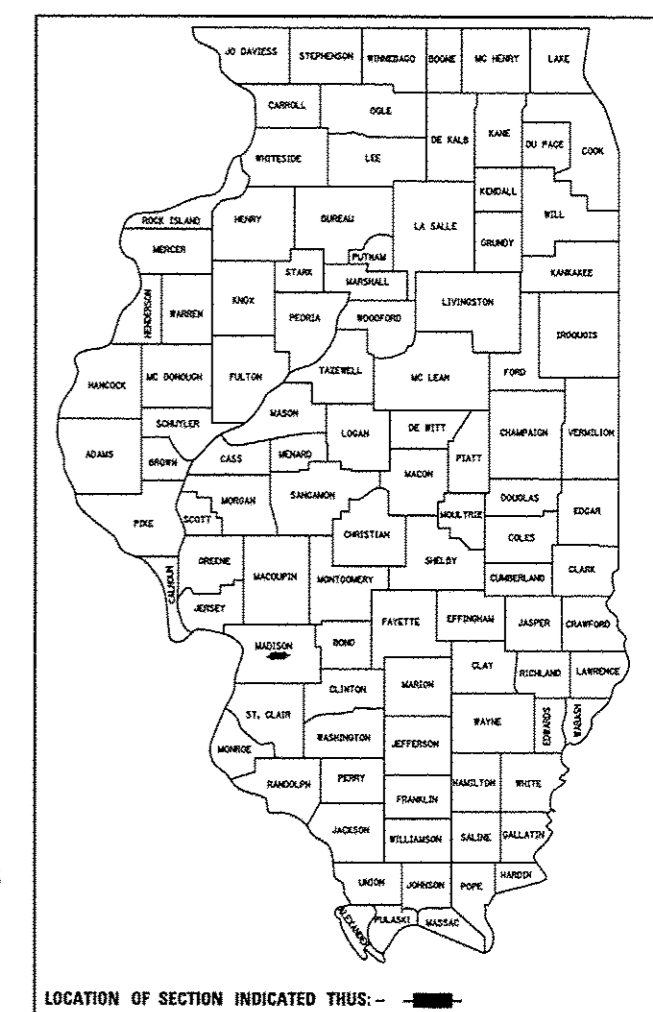
**PROPOSED
HIGHWAY PLANS**

FAP 789 & 592, FAU 8890 (IL 157/143)
SECTION (7Z, 56)RS-1, 65-2RS-4
PROJECT ACF-ACM-000S(993)
3P RESURFACING
MADISON COUNTY

C-98-072-13

F.A.P. RTE.	SECTION	COUNTY	TOTAL SHEETS	SHEET NO.
•	(7Z, 56)RS-1, 65-2RS-4	MADISON	74	1
ILLINOIS CONTRACT NO. 76G71				

• FAP 789/FAP 592/FAU 8890
* 74 + 1 = 75 TOTAL SHEETS
D-98-070-13



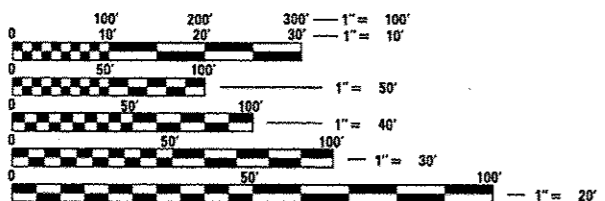
FOR INDEX OF SHEETS, SEE SHEET NO. 2
FOR ADT INFORMATION, SEE SHEET NO. 3

BEGIN SECTION
STA. 43+63.00
LAT. +38.81420
LONG. -89.95887

BEGIN SECTION
STA. 53+10.00
LAT. +38.80835
LONG. -89.96401

END SECTION
STA. 15+80.00
LAT. +38.81433
LONG. -89.94746

END SECTION
STA. 53+20.50
LAT. +38.81106
LONG. -89.93450

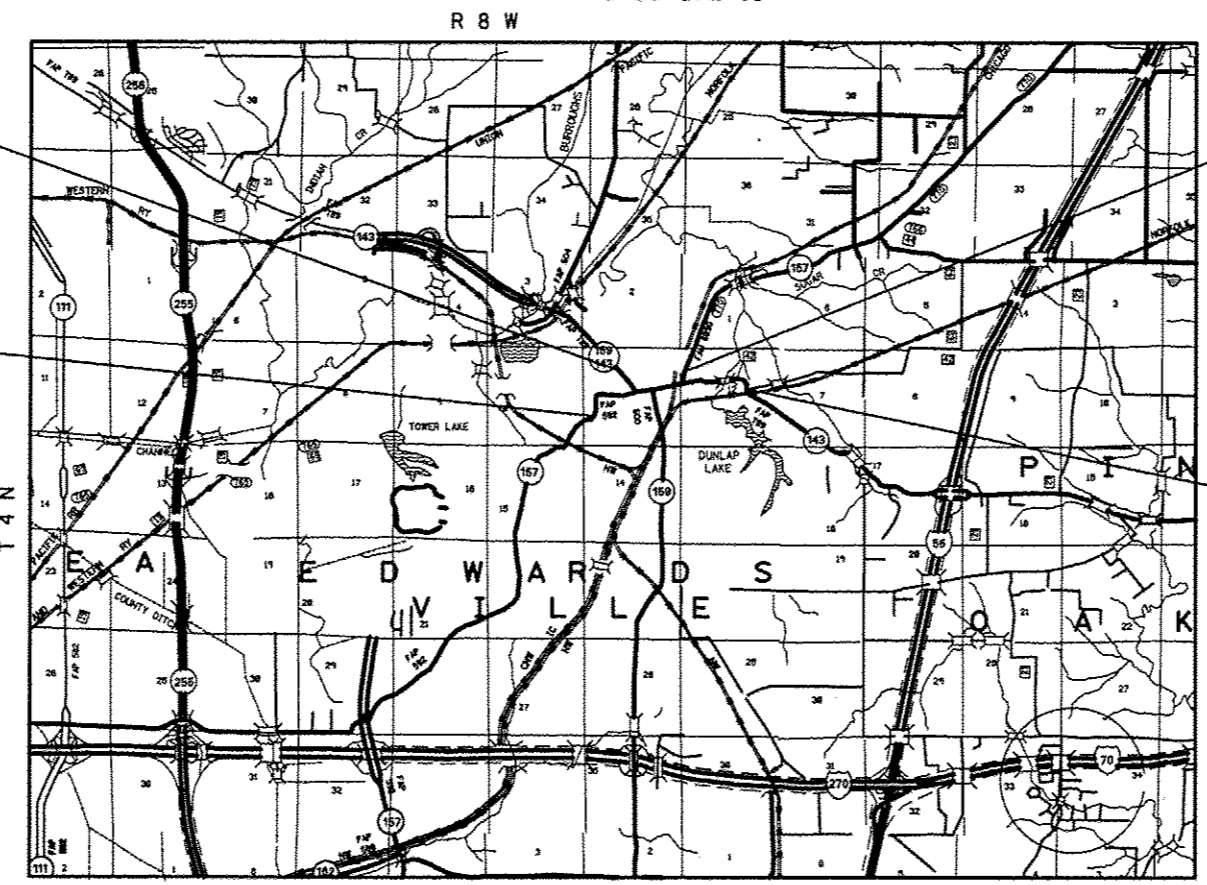


FULL SIZE PLANS HAVE BEEN PREPARED USING STANDARD ENGINEERING SCALES. REDUCED SIZED PLANS WILL NOT CONFORM TO STANDARD SCALES. IN MAKING MEASUREMENTS ON REDUCED PLANS, THE ABOVE SCALES MAY BE USED.

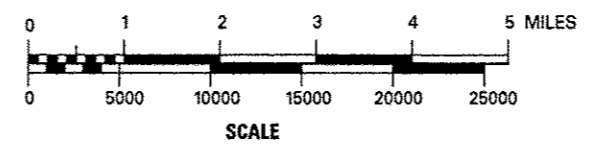
J.U.L.I.E.
JOINT UTILITY LOCATION INFORMATION FOR EXCAVATION
1-800-892-0123
OR 811

PROJECT ENGINEER PATTI LEBEAU 618-346-3179
PROJECT MANAGER BILLIE OWEN 618-346-3209

CONTRACT NO. 76G71



LOCATION MAP



GROSS LENGTH = 12684.60 FT. = 2.40 MILE
NET LENGTH = 12684.60 FT. = 2.40 MILE

STATE OF ILLINOIS
DEPARTMENT OF TRANSPORTATION
DIVISION OF HIGHWAYS

SUBMITTED *May 19 20 14*

John D. Baranzelli P.E.
DEPUTY DIRECTOR OF HIGHWAYS, REGION 5 ENGINEER

John D. Baranzelli P.E.
ENGINEER OF DESIGN AND ENVIRONMENT

May 9 20 14

Omer Osman P.E.
DIRECTOR OF HIGHWAYS, CHIEF ENGINEER

PRINTED BY THE AUTHORITY
OF THE STATE OF ILLINOIS