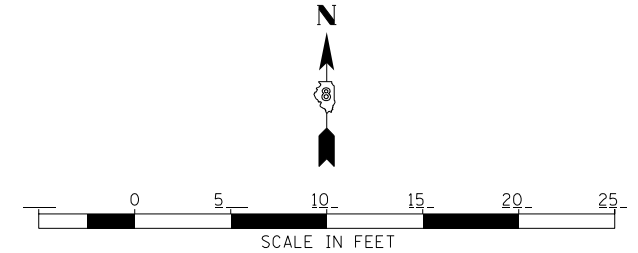
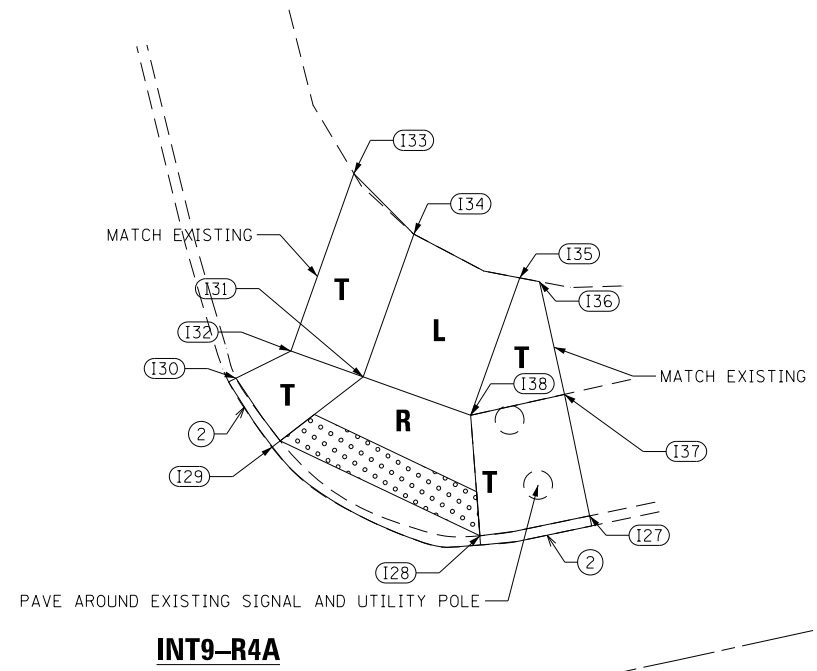


CONSTRUCTION NOTES:

1. CONTRACTOR SHALL VERIFY EXISTING CONDITIONS PRIOR TO CONSTRUCTION OF ANY RAMP OR SIDEWALK ELEMENTS.
2. PROPOSED ELEVATIONS SHOWN SHALL BE REFINED AS NEEDED TO MEET EXISTING CONDITIONS.
3. SLOPES ON LANDING SHALL BE PREFERABLY NO MORE THAN 1.5% (2% ABSOLUTE MAX.) IN ALL DIRECTIONS.
4. RUNNING SLOPES ON RAMPS SHALL BE 8.3% MAX., CROSS SLOPES ON RAMPS SHALL BE PREFERABLY NO MORE THAN 1.5% (2% ABSOLUTE MAX.).
5. ELEVATIONS SHOWN ARE TOP OF SIDEWALK ELEVATION UNLESS OTHERWISE NOTED. SEE SPECIAL PROVISION ADA ADA RAMP COORDINATED AND ELEVATIONS FOR POINT REFERENCE DATA

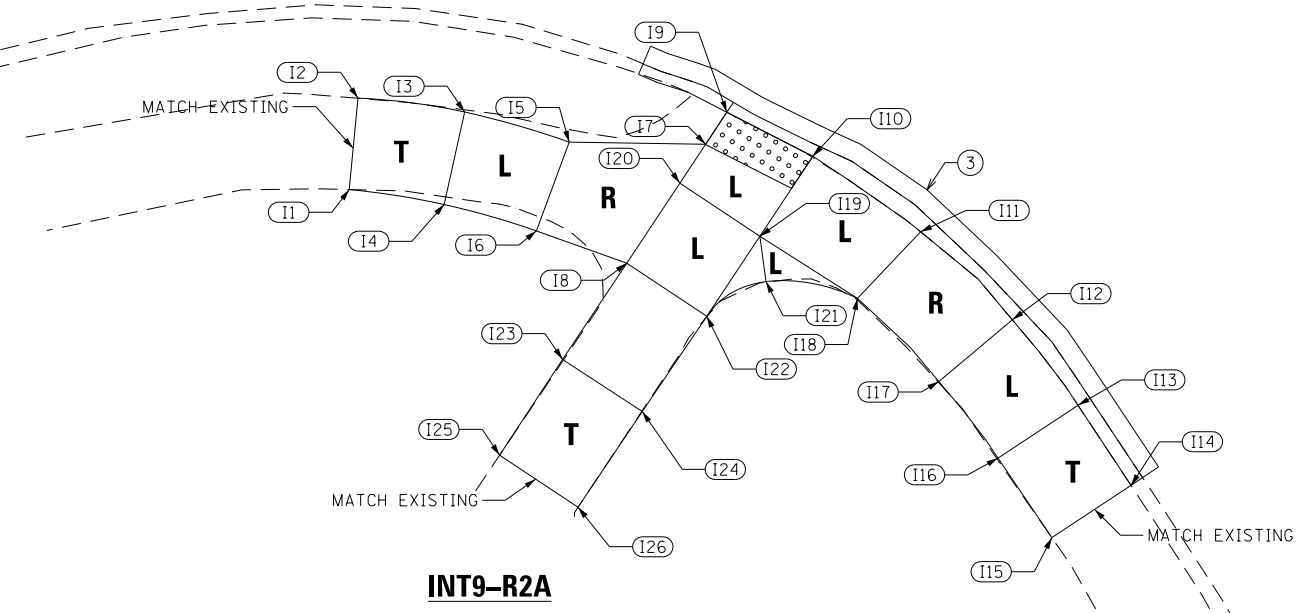


IL RTE 157/143

S BUCHANAN ST

LEGEND AND KEYNOTES

- DETECTABLE WARNINGS
- L** - LANDING AREA
- R** - RAMP
- T** - TRANSITION SECTION
- SIDE CURB - POUR MONOLITHIC WITH RAMPS AND SIDEWALKS (TYP.)
- REPLACE ROADWAY CURB (MATCH EXISTING EDGE ASPHALT ROADWAY - COORDINATE WITH ROADWAY PAVEMENT OVERLAY IF APPLICABLE)
- REPLACE CURB AND GUTTER SECTION (MATCH ASPHALT AT OUTER EDGE OF GUTTER (CROSS-SLOPE OF GUTTER MAY VARY))



INTERSECTION 9

FILE NAME = *FILE*	USER NAME = *USER*	DESIGNED - _____	REVISED - _____	STATE OF ILLINOIS DEPARTMENT OF TRANSPORTATION	RAMP DETAILS		F.A. RTE. 789/592	SECTION (27, 56)RS-1, 65-2RS-4	COUNTY MADISON	TOTAL SHEETS 74	SHEET NO. 44	
MODELNAME	PLOT SCALE = *SCALE*	CHECKED - _____	REVISED - _____		SCALE: _____	SHEET _____ OF _____ SHEETS	STA. _____ TO STA. _____	EDWARDSVILLE ADA RAMPS		CONTRACT NO. 76G71		
	PLOT DATE = *DATE*	DATE - _____	REVISED - _____		ILLINOIS FED. AID PROJECT							