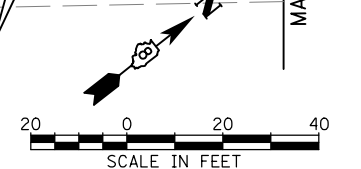
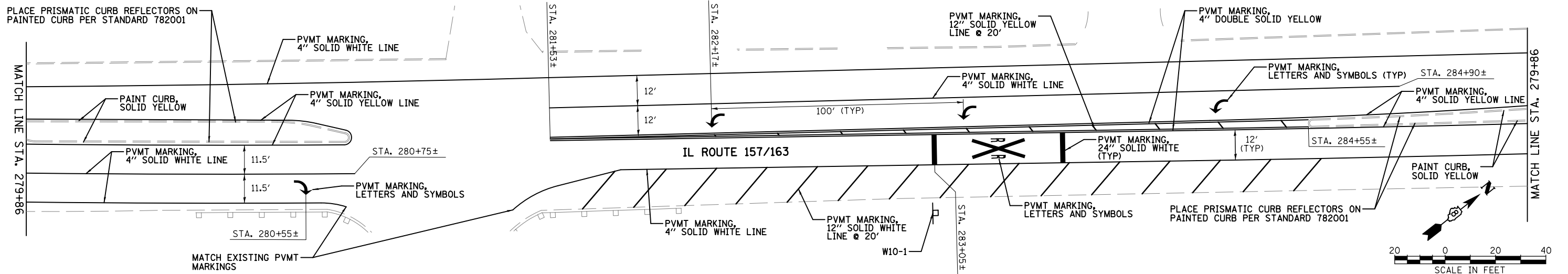
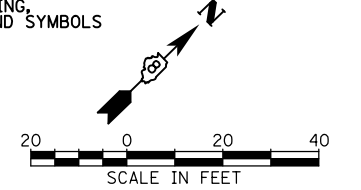
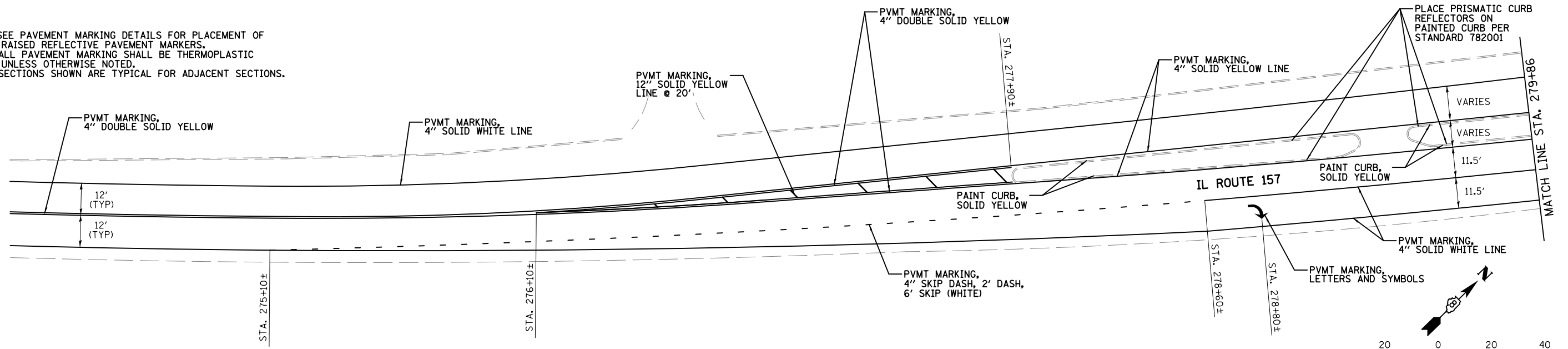


- NOTES:
1. SEE PAVEMENT MARKING DETAILS FOR PLACEMENT OF RAISED REFLECTIVE PAVEMENT MARKERS.
 2. ALL PAVEMENT MARKING SHALL BE THERMOPLASTIC UNLESS OTHERWISE NOTED.
 3. SECTIONS SHOWN ARE TYPICAL FOR ADJACENT SECTIONS.



**STATE OF ILLINOIS
DEPARTMENT OF TRANSPORTATION**

**PAVEMENT MARKING PLAN – CAMP JACKSON ROAD/IL ROUTE 157
(LAURALEE TO IL ROUTE 13/157 – SHEET 1 OF 2)**

FILE NAME = 76H23-shr-PM-01.dgn
 MODEL NAME = Default
 PLOT SCALE = 40.000' / 1" IN.
 PLOT DATE = 4/11/2014

DESIGNED -	REVISOR -
DRAWN -	REVISIONS -
CHECKED -	REVISIONS -
DATE - 4/10/14	REVISIONS -

SCALE: 1"=20' SHEET NO. 1 OF 2 SHEETS STA. TO STA.

F.A.I. RTE.	SECTION	COUNTY	TOTAL SHEETS	SHEET NO.
VAR.	*	ST. CLAIR	19	17
* DIST 8 RESURFACING 2014-5		CONTRACT NO. 76H23		
FED. ROAD DIST. NO. 8 ILLINOIS FED. AID PROJECT				