

F.A.P. RTE.	SECTION	COUNTY	TOTAL SHEETS	SHEET NO.
869	101RS-6	FRANKLIN	13	1
		ILLINOIS	CONTRACT NO. 78388	

STATE OF ILLINOIS
DEPARTMENT OF TRANSPORTATION
DIVISION OF HIGHWAYS

PROPOSED HIGHWAY PLANS

FAP ROUTE 869 (IL 34)
SECTION 101RS-6

3P RESURFACING AND PATCHING
FRANKLIN COUNTY

C-99-009-14

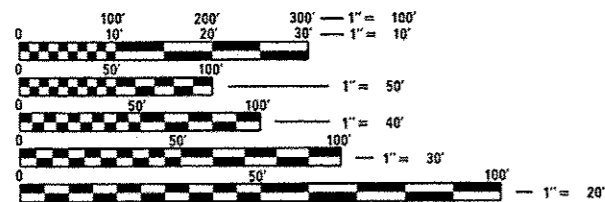
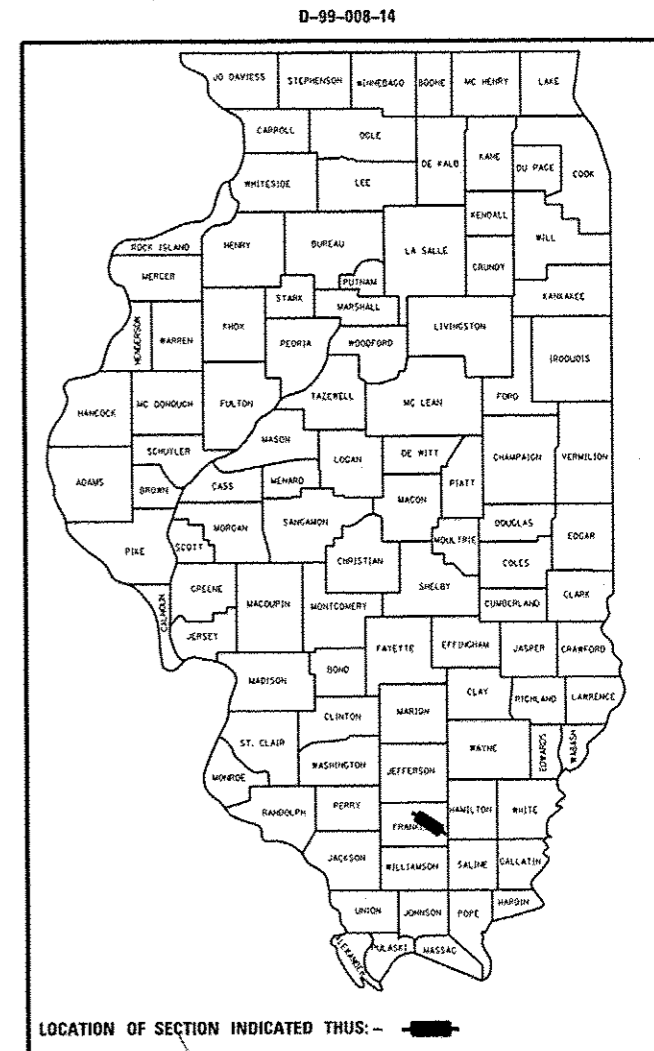
FOR INDEX OF SHEETS, SEE SHEET NO. 2

TRAFFIC DATA

IL 34: 2014 ADT = 4790 WITH 7.5% TRUCKS
2034 ADT = 5850 WITH 7.5% TRUCKS

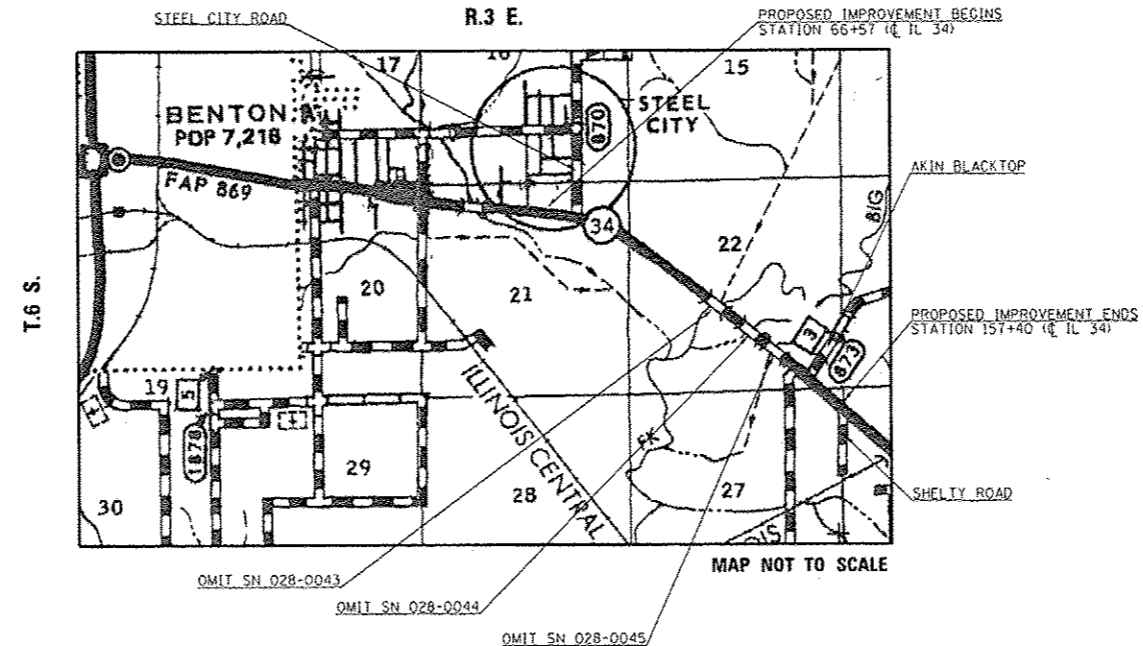
TOWNSHIPS

BENTON



FULL SIZE PLANS HAVE BEEN PREPARED USING STANDARD ENGINEERING SCALES. REDUCED SIZED PLANS WILL NOT CONFORM TO STANDARD SCALES. IN MAKING MEASUREMENTS ON REDUCED PLANS, THE ABOVE SCALES MAY BE USED.

J.U.L.I.E.
JOINT UTILITY LOCATION INFORMATION FOR EXCAVATION
1-800-892-0123
OR 811



PROJECT ENGINEER: CHARLES STEIN
PROJECT MANAGER: PAULA STOVER

GROSS LENGTH = 9083 FT. = 1.72 MILE
NET LENGTH = 8681 FT. = 1.64 MILE

CONTRACT NO. 78388

STATE OF ILLINOIS
DEPARTMENT OF TRANSPORTATION
DIVISION OF HIGHWAYS

SUBMITTED *March 20, 2014*

Jeffrey L. Keim
DEPUTY DIRECTOR OF HIGHWAYS, REGION ENGINEER

May 9, 2014
John D. Baranzelli, P.E.
ENGINEER OF DESIGN AND ENVIRONMENT

May 9, 2014
Osman, P.E.
DIRECTOR OF HIGHWAYS, CHIEF ENGINEER

**PRINTED BY THE AUTHORITY
OF THE STATE OF ILLINOIS**