

F.A.P. RTE.	SECTION	COUNTY	TOTAL SHEETS	SHEET NO.
322	(1-1)RS-1, 10RS-2, 9RS-6	JACKSON	26	1
		ILLINOIS	CONTRACT NO. 78414	

STATE OF ILLINOIS  
DEPARTMENT OF TRANSPORTATION  
DIVISION OF HIGHWAYS  
**PROPOSED  
HIGHWAY PLANS**

FAP ROUTE 322 (US 51)  
SECTION (1-1)RS-1, 10RS-2, 9RS-6  
3P PROJECT  
RESURFACING IN CARBONDALE  
JACKSON COUNTY

FOR INDEX OF SHEETS, SEE SHEET NO 3

**STATION EQUATIONS**

NB US 51 STA 48+97.77 => SB US 51 PC STA 0N+00.00  
STA 40N+05.50 BK = STA 0S+00.00 AH

**OMISSIONS**

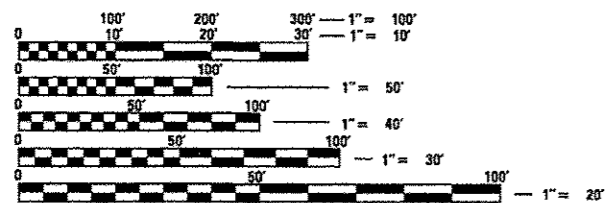
SOUTHBOUND US 51  
STA 20N+81 TO STA 21N+82  
STA 28N+03 TO STA 28N+60

**TRAFFIC DATA**

2014 ADT = 9900 WITH 3.6% TRUCKS  
POSTED SPEED = 30 MPH

**TOWNSHIP**

CARBONDALE



FULL SIZE PLANS HAVE BEEN PREPARED USING STANDARD ENGINEERING SCALES. REDUCED SIZED PLANS WILL NOT CONFORM TO STANDARD SCALES. IN MAKING MEASUREMENTS ON REDUCED PLANS, THE ABOVE SCALES MAY BE USED.

J.U.L.I.E.  
JOINT UTILITY LOCATION INFORMATION FOR EXCAVATION  
1-800-892-0123  
OR 811

**PROJECT ENGINEER** DARRYL LEFTWICH  
**PROJECT MANAGER** CHARLES STEIN

CONTRACT NO. 78414

C-99-040-14

PROJECT : ACF-0322 (102)


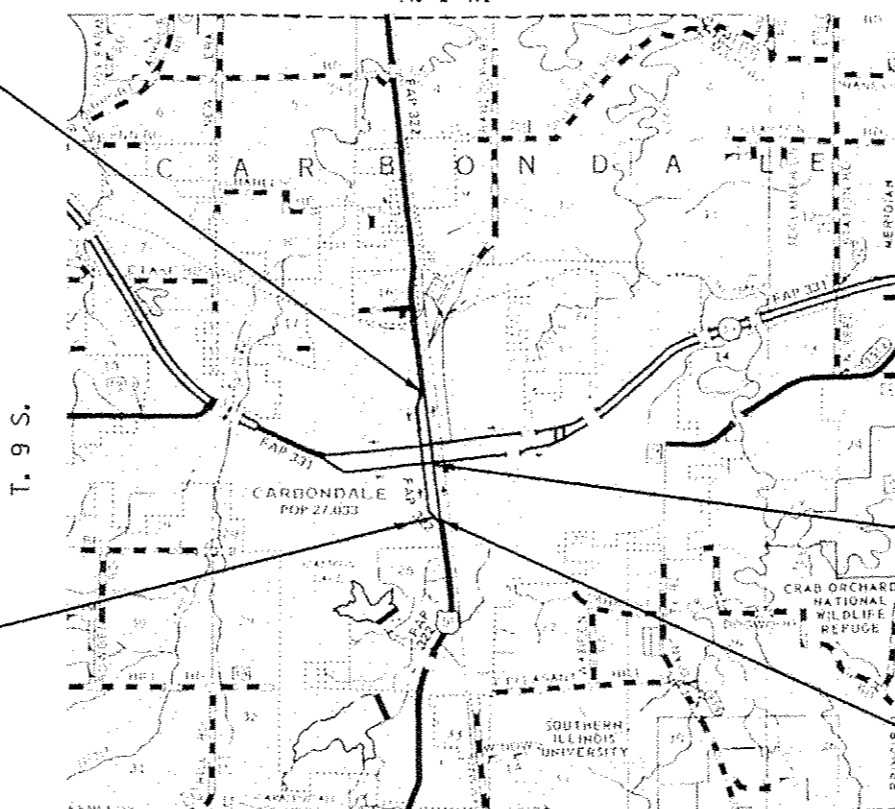
R. 1 W.

PROPOSED PROJECT BEGINS  
STATION 47+51.11 SB US 51

PROPOSED PROJECT ENDS  
STATION 6S+20.74 SB US 51

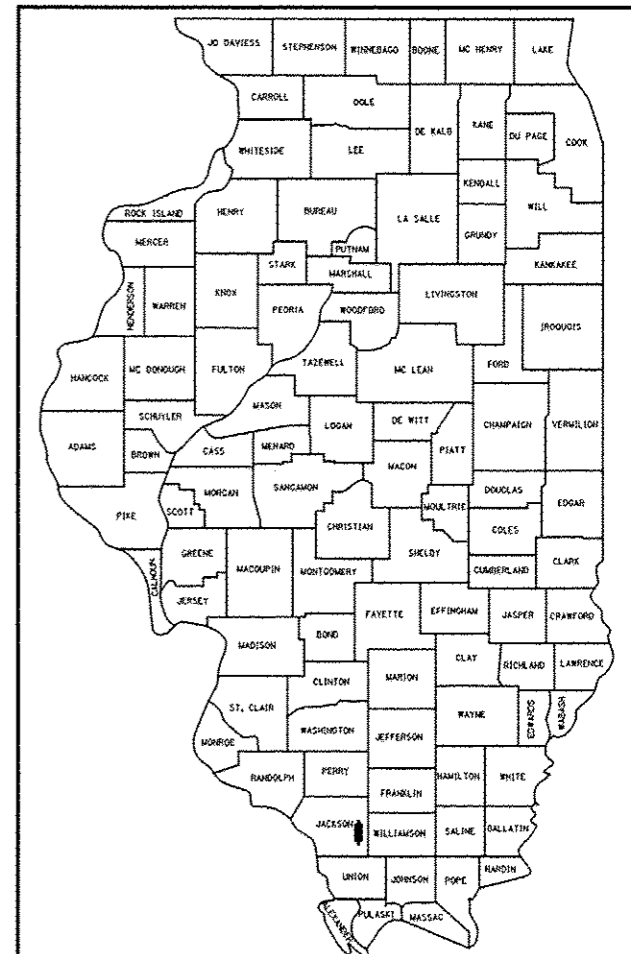
PROPOSED PROJECT BEGINS  
STATION 76+67 NB US 51

PROPOSED PROJECT ENDS  
STATION 94+91.70 NB US 51



GROSS LENGTH = 4672.84 FT. = 0.885 MILE  
NET LENGTH = 4514.84 FT. = 0.855 MILE

D-99-034-14



LOCATION OF SECTION INDICATED THIS: - [shaded area]

STATE OF ILLINOIS  
DEPARTMENT OF TRANSPORTATION  
DIVISION OF HIGHWAYS

SUBMITTED *March 20, 2014*  
*Juliana K...*  
DEPUTY DIRECTOR OF HIGHWAYS, REGION ENGINEER  
*May 9, 2014*  
*John D. Baranzelli, P.E.*  
ENGINEER OF DESIGN AND ENVIRONMENT  
*May 9, 2014*  
*Cher Osman, P.E.*  
DIRECTOR OF HIGHWAYS, CHIEF ENGINEER

**PRINTED BY THE AUTHORITY  
OF THE STATE OF ILLINOIS**

PROJECT ENGINEER: CHARLES STEIN  
DESIGN ENGINEER: DARRYL LEFTWICH  
(618) 549-2171  
CENTREX 782-4554