

06-13-14 LETTING ITEM 178

CONTRACT NO.	SECTION #	TOTAL SHEETS	SHEET NO.
89641	12-02201-28-SW	29	1

CALL J.U.L.I.E.
BEFORE DIGGING
800-892-0123

PLANS FOR PROPOSED NORTH STREET SIDEWALK

FEDERAL SAFE ROUTES TO SCHOOL PROJECT
SECTION NUMBER 12-02201-28-SW

PROJECT # SRTS-4009(249)

JOB # C-94-035-13

CITY OF GALESBURG

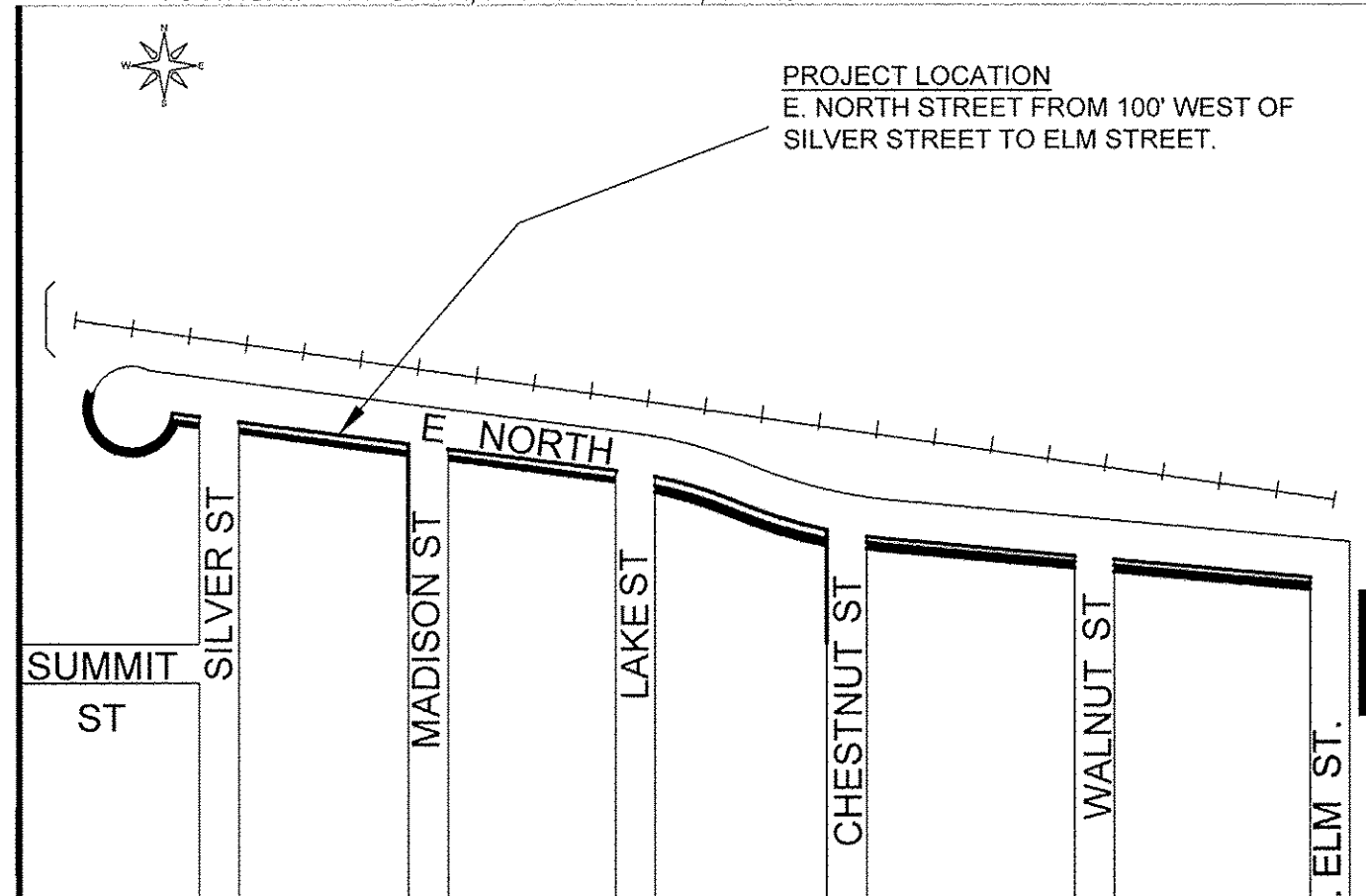
TOWNSHIP 11 NORTH, RANGE 1 EAST, SW QUADRANT OF SECTION 12

INDEX OF SHEETS

SHEET 1	TITLE SHEET
SHEET 2	SUMMARY OF QUANTITIES
SHEET 3	SCHEDULE OF QUANTITIES
SHEET 4	TYPICAL SECTIONS
SHEET 5-7	REMOVALS
SHEET 8-19	PROPOSED
SHEET 20-29	CROSS SECTIONS

HIGHWAY STANDARDS

STD. NO.	DESCRIPTION
000001-06	STANDARD SYMBOLS, ABBREVIATIONS, AND PATTERNS
424001-07	PERPENDICULAR CURB RAMPS
701501-06	URBAN LANE CLOSURE, 2L, 2W, UNDIVIDED
701801-05	SIDEWALK CORNER OR CROSSWALK CLOSURE
701901-03	TRAFFIC CONTROL DEVICES



PROJECT LOCATION
E. NORTH STREET FROM 100' WEST OF
SILVER STREET TO ELM STREET.

GENERAL LOCATION MAP
NOT TO SCALE

PROJECT LENGTH = 2283 FEET (.432 MILES)

THIS PROJECT INCLUDES THE CONSTRUCTION OF A CONCRETE SIDEWALK ON THE SOUTH SIDE OF NORTH ST., THE WEST SIDES OF MADISON AND CHESTNUT STREETS, AND THE EAST SIDE OF ELM ST. THE SIDEWALK WILL BE 5' WIDE WITH ADA COMPLIANT RAMPS AND SLOPES. ALSO INCLUDED WILL BE CONSTRUCTION OF DRIVEWAY PAVEMENT, EARTH EXCAVATION, AND PIPE CULVERT REMOVAL AND REPLACEMENT.



Location of Section Indicated Thus: —

ENGINEERING DIVISION
CITY OF GALESBURG ILLINOIS

APPROVED 4/7 2014

Wayne E. Carl
LOCAL AGENCY OFFICIAL

PASSED 04-09 2014

Tom Zambie
DISTRICT 4 ENGINEER OF LOCAL ROADS & STREETS

RELEASING FOR BID
BASED ON LIMITED
REVIEW 0409 2014

David G. James
DEPUTY DIRECTOR OF HIGHWAYS, REGION 3 ENGINEER
STATE OF ILLINOIS
DEPARTMENT OF TRANSPORTATION

TITLE SHEET

SAFE ROUTES TO SCHOOL
NORTH STREET SIDEWALK
SECTION 12-02201-28-SW



EXP. 11/30/2015

Mark C. Lee
SIGNATURE

CONTRACT NO. 89641
CATALOG NO. 034907-00

CONTRACT NO.	SECTION #	TOTAL SHEETS	SHEET NO.
89641	12-02201-28-SW	29	2

SUMMARY OF QUANTITIES

PAY CODE	PAY ITEM	UNITS	TOTAL QUANTITY
20100110	TREE REMOVAL (6-15)	UNIT	39
20100210	TREE REMOVAL (OVER 15)	UNIT	56
35101582	AGGREGATE BASE COURSE, TYPE B, 2 INCH	SQ YD	20
35101800	AGGREGATE BASE COURSE, TYPE B, 6 INCH	SQ YD	20
40200800	AGGREGATE SURFACE COURSE TY B	TON	20
42300200	PCC DRIVEWAY PAVEMENT 6"	SQ YD	20
42400100	PCC SIDEWALK 4"	SQ FT	11188
42400300	PCC SIDEWALK 6"	SQ FT	1505
42400410	PCC SIDEWALK 8"	SQ FT	386
42400800	DETECTABLE WARNINGS	SQ FT	104
44000200	DRIVEWAY PAVEMENT REMOVAL	SQ YD	46
44000600	SIDEWALK REMOVAL	SQ FT	480
50105220	PIPE CULVERT REMOVAL	FT	16
542D0215	PIPE CULVERT, CL D, TY 1, 10"	FT	32
67100100	MOBILIZATION	L SUM	1
X0326864	BRICK SIDEWALK REMOVAL	SQ FT	4955
X7010216	TRAFFIC CONTROL AND PROTECTION (SPECIAL)	L SUM	1
XX000061	STUMP REMOVAL	EA	2
XX001848	CURB BOX TO BE ADJUSTED	EA	1
XX006343	SEEDING (COMPLETE)	SQ YD	475
XX007860	AGGREGATE BASE COURSE SPECIAL	SQ YD	1454
Z0004510	HMA DRIVEWAY PAVEMENT 3"	SQ YD	20
Z0013798	CONSTRUCTION LAYOUT	L SUM	1

*NOTE: ALL CURB RAMPS WILL BE PLACED WITH A TAPERED CURB. THIS TAPER WILL BE 2 FEET LONG, RUNNING FROM FLAT AT EDGE OF PAVEMENT TO FULL HEIGHT AFTER 2 FEET.

THE CITY OF GALESBURG COMMITS THAT ALL TREES REMOVED FROM CITY RIGHT OF WAY SHALL BE REPLACED 1:1 FOR BURLAP/BAGGED, OR 3:1 FOR SEEDLINGS BY OTHERS.

SUMMARY OF QUANTITIES

SAFE ROUTES TO SCHOOL
NORTH STREET
SECTION # 12-02201-28-SW

SCHEDULE OF QUANTITIES

CONTRACT NO.	SECTION #	TOTAL SHEETS	SHEET NO.
89641	12-02201-28-SW	29	3

20100110	UNITS
<u>TREE REMOVAL (6-15)</u>	
NORTH STREET	
STA 118+20	13
STA 118+30	14
STA 118+35	6
STA 118+40	6
	TOTAL 39
20100210	UNITS
<u>TREE REMOVAL (OVER 15)</u>	
NORTH STREET	
STA 120+30 RT	56
	TOTAL 56
35101582	SQ YD
<u>AGG BASE COURSE TY B, 2"</u>	
NORTH STREET AT PCC DRIVEWAYS	
107+00	20
113+70	0
	TOTAL 20
35101800	SQ YD
<u>AGG BASE COURSE TY B, 6"</u>	
AT HMA DRIVEWAYS	
NORTH STREET	
105+50	20
CHESTNUT STREET	
1+20	0
	TOTAL 20
40200800	TON
<u>AGG SURFACE COURSE TY B</u>	
NORTH STREET	
VARIOUS AGGREGATE DRIVEWAYS 20	
	TOTAL 20
42300200	SQ YD
<u>PCC DRIVEWAY PAVEMENT 6"</u>	
NORTH STREET	
VARIOUS STATIONS	
	TOTAL 20
42400100	SQ FT
<u>PCC SIDEWALK 4"</u>	
NORTH STREET	
98+75 - 99+75	823
99+75 - 100+70	275
101+10 - 104+46	1718
104+82 - 108+30	1518
108+75 - 112+45	1555
113+00 - 116+90	1674
117+38 - 121+25	1694
MADISON STREET	
1+51 - 2+70	521
CHESTNUT STREET	
1+20 - 2+23	410
ELM STREET	
1+35 - 4+20	1000
	TOTAL 11188

42400300	SQ YD
<u>PCC SIDEWALK 6"</u>	
NORTH STREET	
102+50	47
105+50	100
107+00	80
109+60	329
113+80	130
114+70	130
119+00	122
120+00	62
120+65	66
MADISON STREET	
2+15	85
CHESTNUT STREET	
1+20	49
1+85	55
ELM STREET	
1+40	75
1+90	88
3+00	87
	TOTAL 1505
42400410	SQ FT
<u>PCC SIDEWALK, 8 INCH</u>	
NORTH STREET	
100+75	25
101+05	25
104+51	25
104+77	25
108+35	30
108+70	33
112+50	33
112+95	40
116+95	35
117+33	45
121+30	35
121+55	35
	TOTAL 386
42400800	SQ FT
<u>DETECTABLE WARNINGS</u>	
NORTH STREET	
100+75	8
101+05	8
104+51	8
104+77	8
108+35	8
108+70	8
112+50	8
112+95	8
116+95	16
117+33	8
121+30	8
121+55	8
	TOTAL 104
44000200	SQ YD
<u>DRIVEWAY PAVEMENT REMOVAL</u>	
NORTH STREET	
105+50	10
107+00	8
113+80	21
CHESTNUT STREET	
1+20	7
	TOTAL 46
44000600	SQ FT
<u>SIDEWALK REMOVAL</u>	
NORTH STREET	
98+75 - 99+75	480
	TOTAL 480

50105220	FT
<u>PIPE CULVERT REMOVAL</u>	
NORTH STREET	
100+73	8
101+07	8
	TOTAL 16
54200215	FT
<u>PIPE CULVERT, CL D, TY 1, 10"</u>	
NORTH STREET	
STA 100+75	8
STA 101+05	8
STA 121+62	8
STA 121+62	8
	TOTAL 32
67100100	LS
<u>MOBILIZATION</u>	
JOBSITE	
	TOTAL 1
X0326864	SQ FT
<u>BRICK SIDEWALK REMOVAL</u>	
NORTH STREET	
99+75 - 100+73	351
100+95 - 102+45	614
102+54 - 104+50	774
104+75 - 105+38	317
105+58 - 108+93	593
107+09 - 108+32	550
MADISON STREET	
1+53 - 2+73	486
ELM STREET	
1+30 - 3+70	1200
	TOTAL 4955
X7010216	LS
<u>TRAFFIC CONTROL AND PROT(SPL)</u>	
JOBSITE	
	TOTAL 1
XX000061	EA
<u>STUMP REMOVAL</u>	
NORTH STREET	
110+00	1
118+10	1
	TOTAL 2
XX001848	EA
<u>CURB BOX TO BE ADJUSTED</u>	
ELM STREET	
3+60	1
	TOTAL 1
XX006343	SQ YD
<u>SEEDING (COMPLETE)</u>	
NORTH STREET	
99+50 - 101+50	17
102+00 - 105+00	56
105+00 - 108+35	35
108+35 - 111+50	200
111+50 - 115+00	0
115+00 - 118+50	56
118+50 - 121+40	111
MADISON STREET	
1+75 - 2+50	0
CHESTNUT STREET	
1+20 - 1+85	0
ELM STREET	
1+40 - 2+50	0
	TOTAL 475

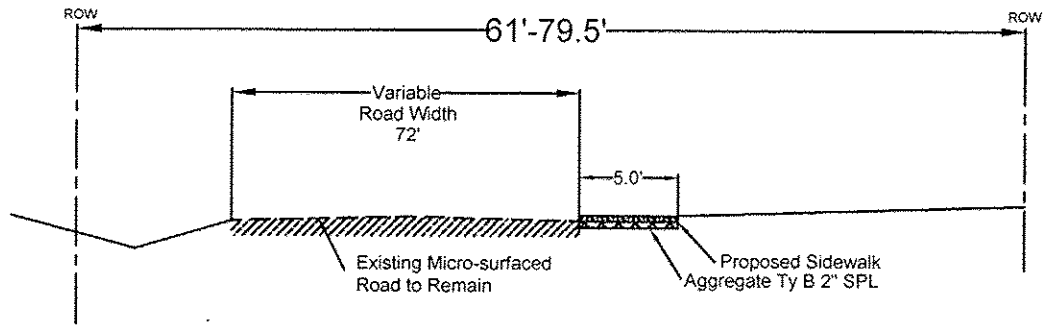
XX007860	SQ YD
<u>AGG BASE COURSE SPL</u>	
<u>4" SIDEWALK</u>	
NORTH STREET	
98+75 - 99+75	91
99+75 - 100+70	31
101+10 - 104+46	191
104+82 - 108+30	169
108+75 - 112+45	173
113+00 - 116+90	186
117+38 - 121+25	188
MADISON STREET	
1+51 - 2+70	58
CHESTNUT STREET	
1+20 - 2+23	46
ELM STREET	
1+35 - 4+20	111
<u>6" SIDEWALK</u>	
NORTH STREET	
102+50	5
105+50	11
107+00	9
109+60	37
113+80	14
114+70	14
119+00	14
120+00	7
120+65	7
MADISON STREET	
2+15	9
CHESTNUT STREET	
1+20	5
1+85	6
ELM STREET	
1+40	8
1+90	10
3+00	10
<u>8 INCH SIDEWALK</u>	
NORTH STREET	
100+75	3
101+05	3
104+51	3
104+77	3
108+35	4
108+70	4
112+50	4
112+95	4
116+95	4
117+33	5
121+30	4
121+55	4
	TOTAL 1454
Z0004510	SY
<u>HMA DRIVEWAY PAVEMENT 3"</u>	
JOBSITE	
	TOTAL 20
Z0013798	LS
<u>CONSTRUCTION LAYOUT</u>	
JOBSITE	
	TOTAL 1

SCHEDULE OF QUANTITIES
SAFE ROUTES TO SCHOOL
NORTH STREET
SECTION # 12-02201-28-SW

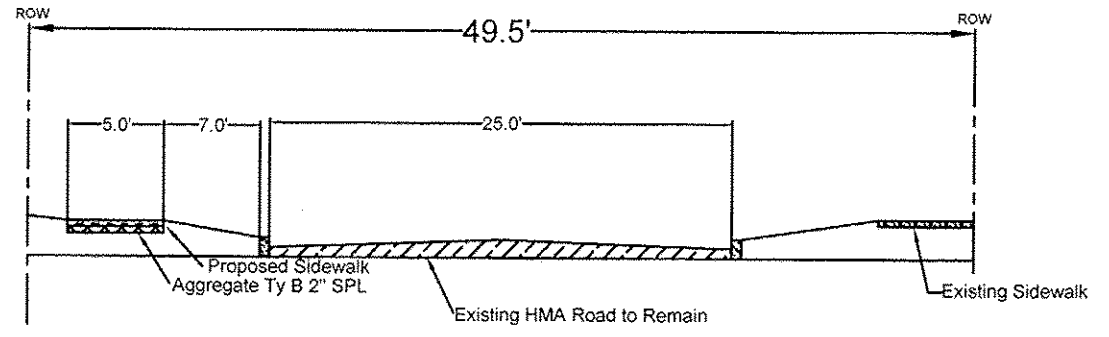
CONTRACT NO.	SECTION #	TOTAL SHEETS	SHEET NO.
89641	12-02201-28-SW	29	4

North Street

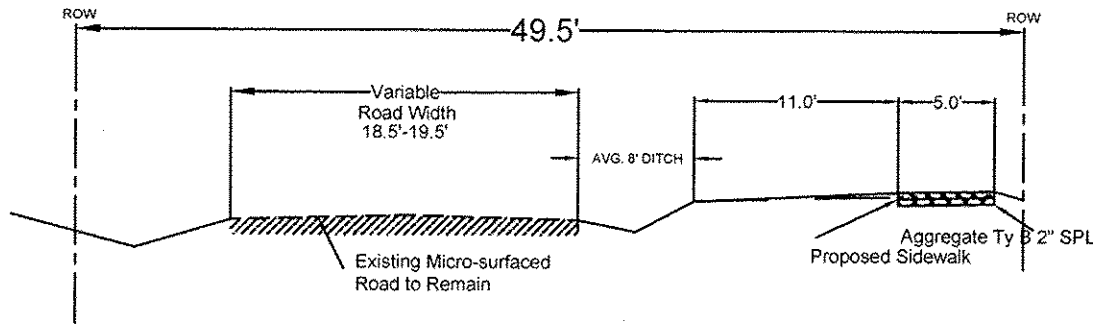
Sta. 98+75 - 99+75



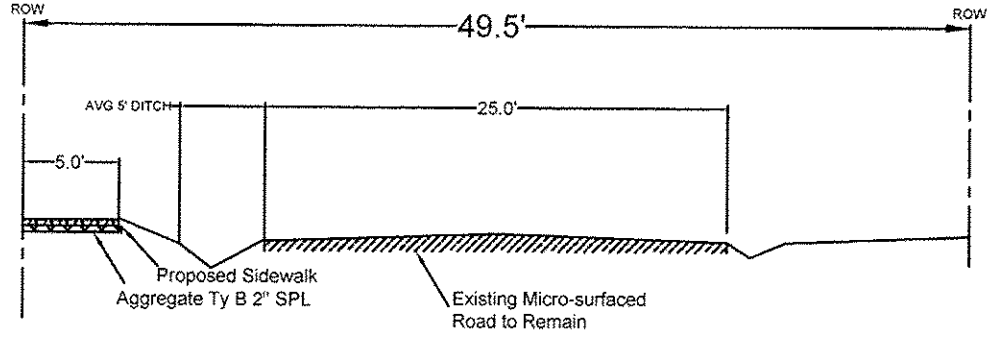
Madison Street



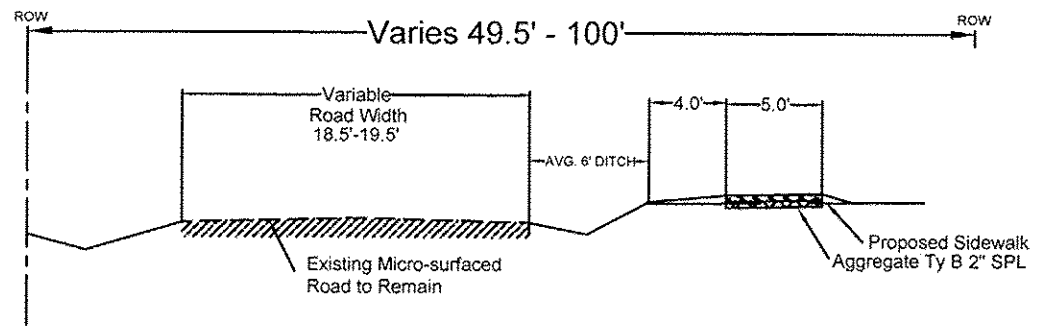
Sta. 99+75 - 109+50



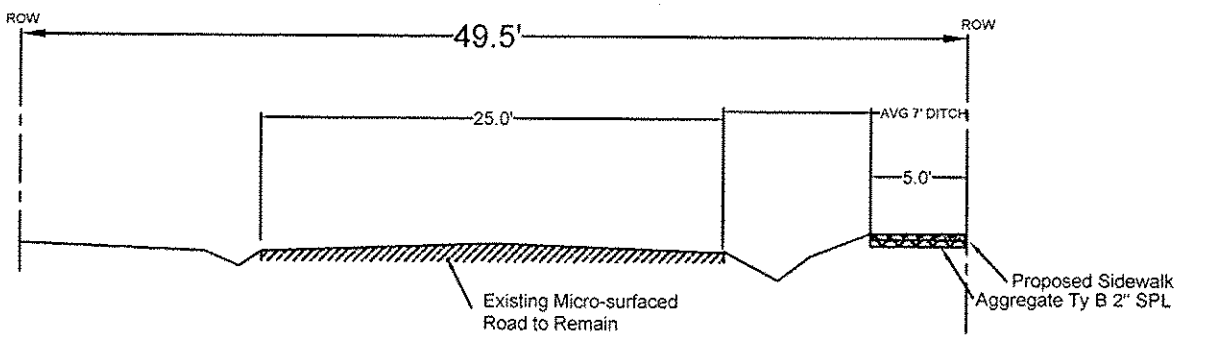
Chestnut Street



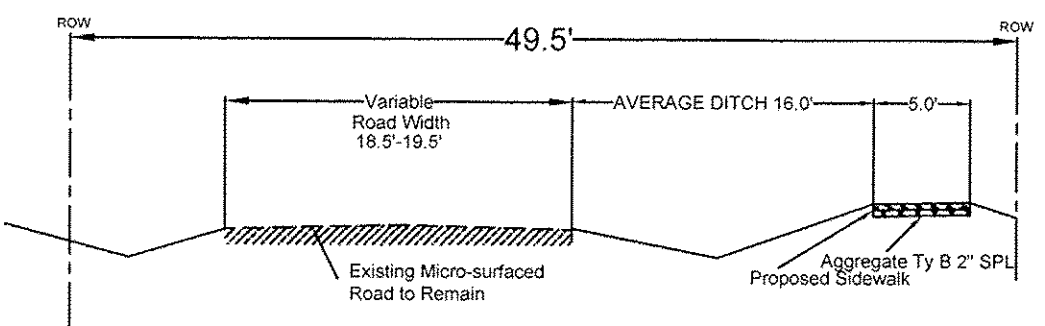
Sta. 109+50 - 113+00



Elm Street



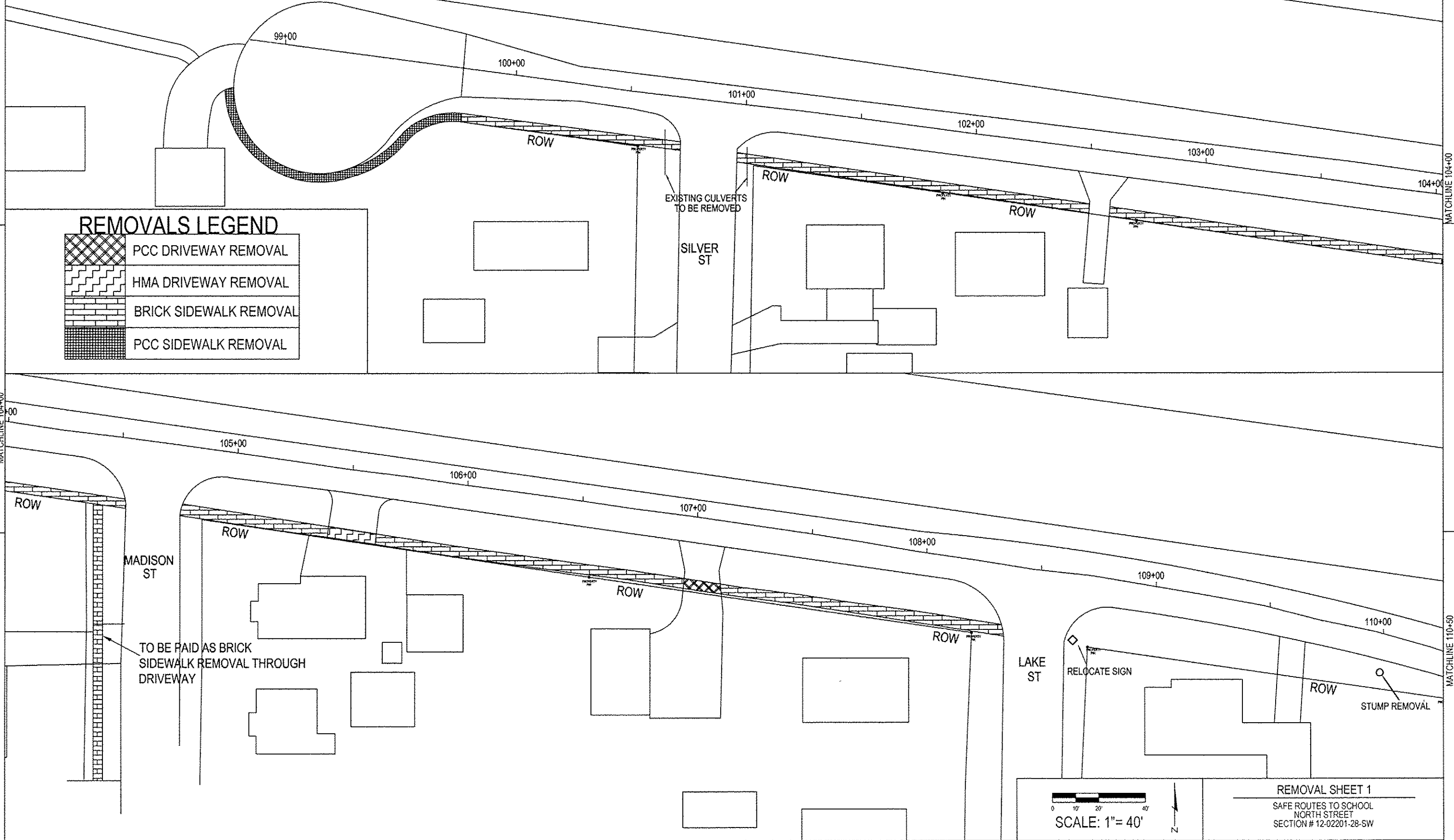
Sta. 113+00 - 121+25



Not to Scale
 2% Cross-slope on Sidewalks
 4:1 Max Sideslope of Ditches

TYPICAL SECTIONS
 SAFE ROUTES TO SCHOOL
 NORTH STREET
 SECTION # 12-02201-28-SW


CONTRACT NO.	SECTION #	TOTAL SHEETS	SHEET NO.
89641	12-02201-28-SW	29	5



REMOVALS LEGEND

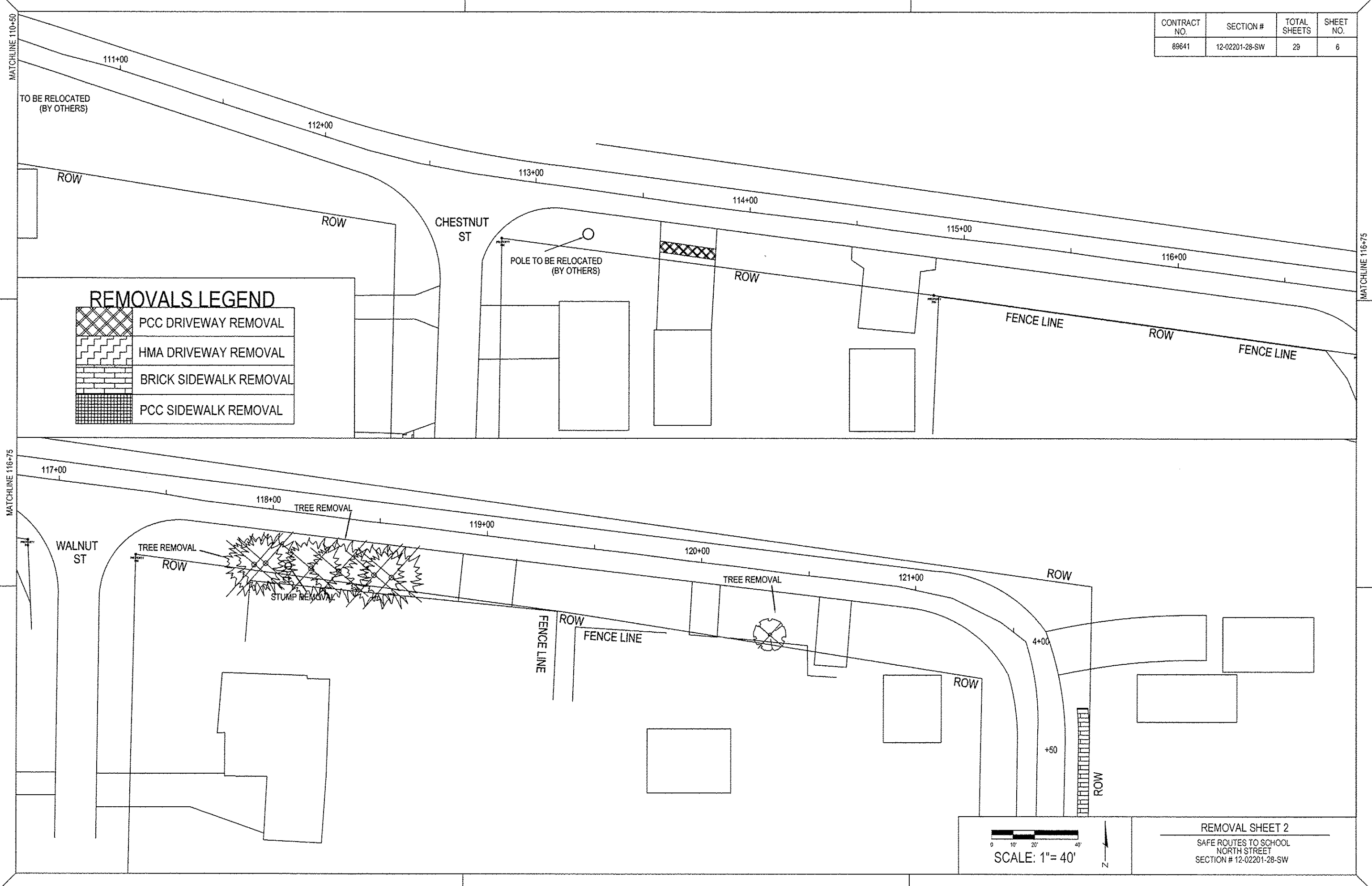
	PCC DRIVEWAY REMOVAL
	HMA DRIVEWAY REMOVAL
	BRICK SIDEWALK REMOVAL
	PCC SIDEWALK REMOVAL

TO BE PAID AS BRICK SIDEWALK REMOVAL THROUGH DRIVEWAY



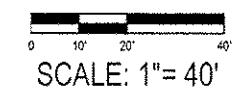
REMOVAL SHEET 1
SAFE ROUTES TO SCHOOL
NORTH STREET
SECTION # 12-02201-28-SW

CONTRACT NO.	SECTION #	TOTAL SHEETS	SHEET NO.
89641	12-02201-28-SW	29	6



REMOVALS LEGEND

	PCC DRIVEWAY REMOVAL
	HMA DRIVEWAY REMOVAL
	BRICK SIDEWALK REMOVAL
	PCC SIDEWALK REMOVAL

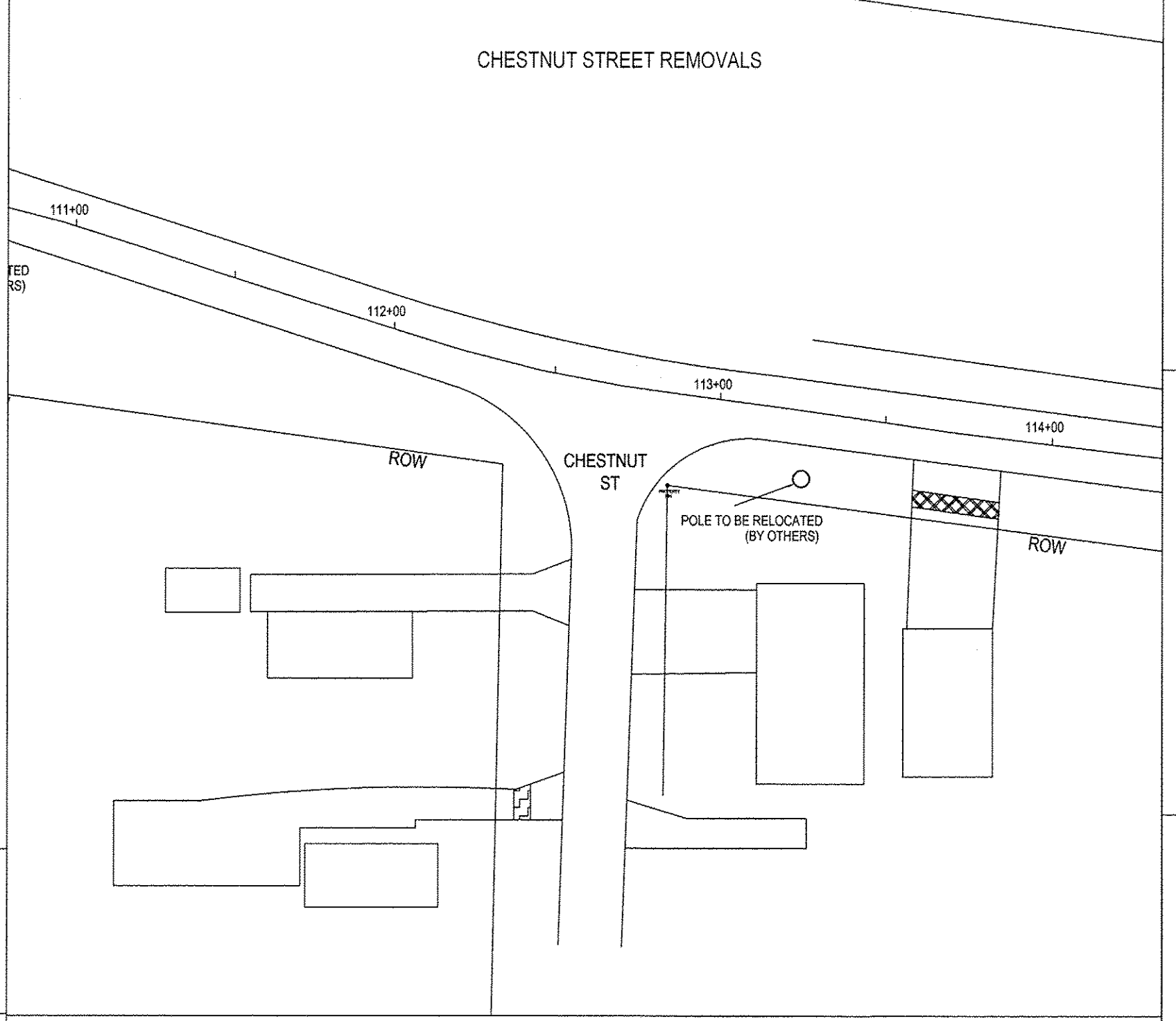
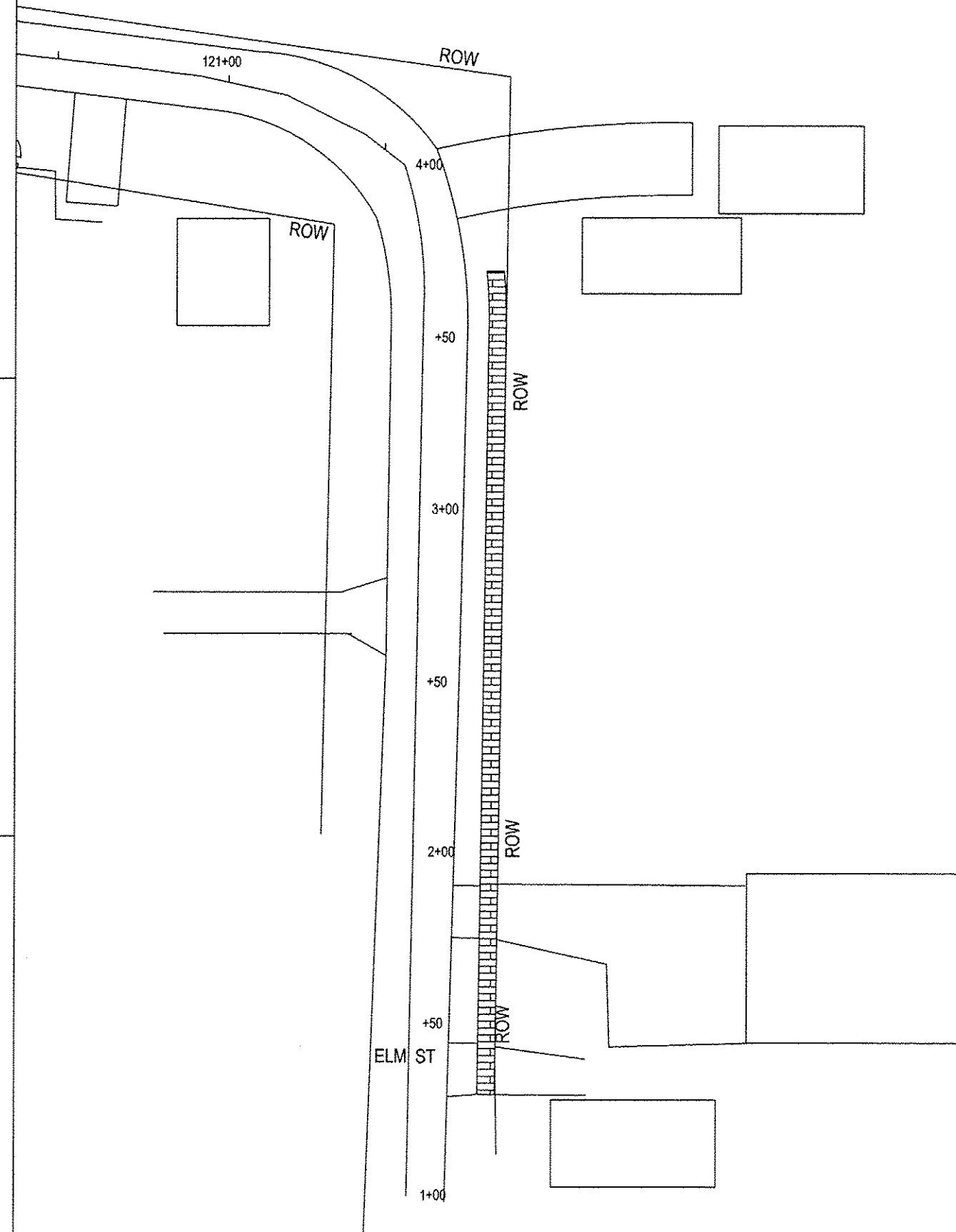


REMOVAL SHEET 2
 SAFE ROUTES TO SCHOOL
 NORTH STREET
 SECTION # 12-02201-28-SW





CONTRACT NO.	SECTION #	TOTAL SHEETS	SHEET NO.
89641	12-02201-28-SW	29	7

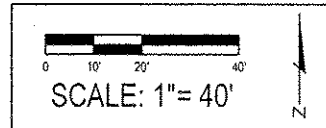
ELM STREET REMOVALS

CHESTNUT STREET REMOVALS



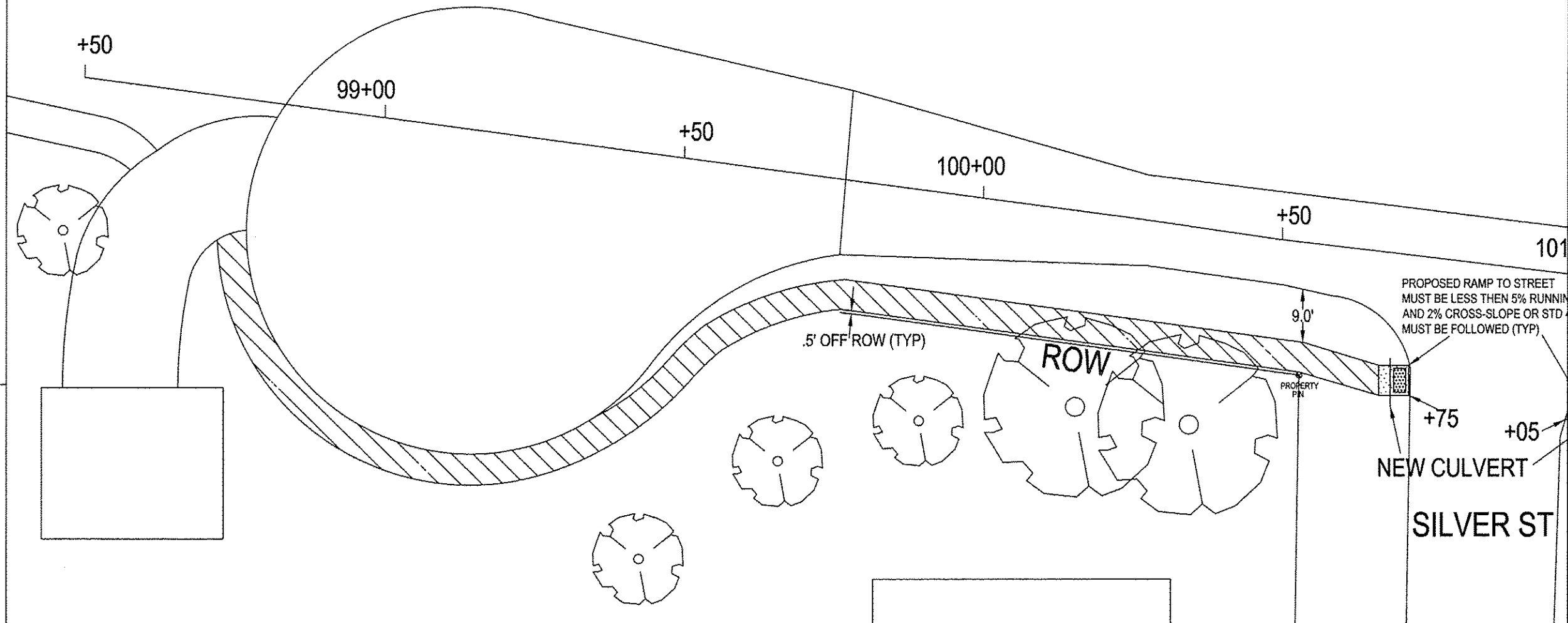
REMOVALS LEGEND

	PCC DRIVEWAY REMOVAL
	HMA DRIVEWAY REMOVAL
	BRICK SIDEWALK REMOVAL
	PCC SIDEWALK REMOVAL



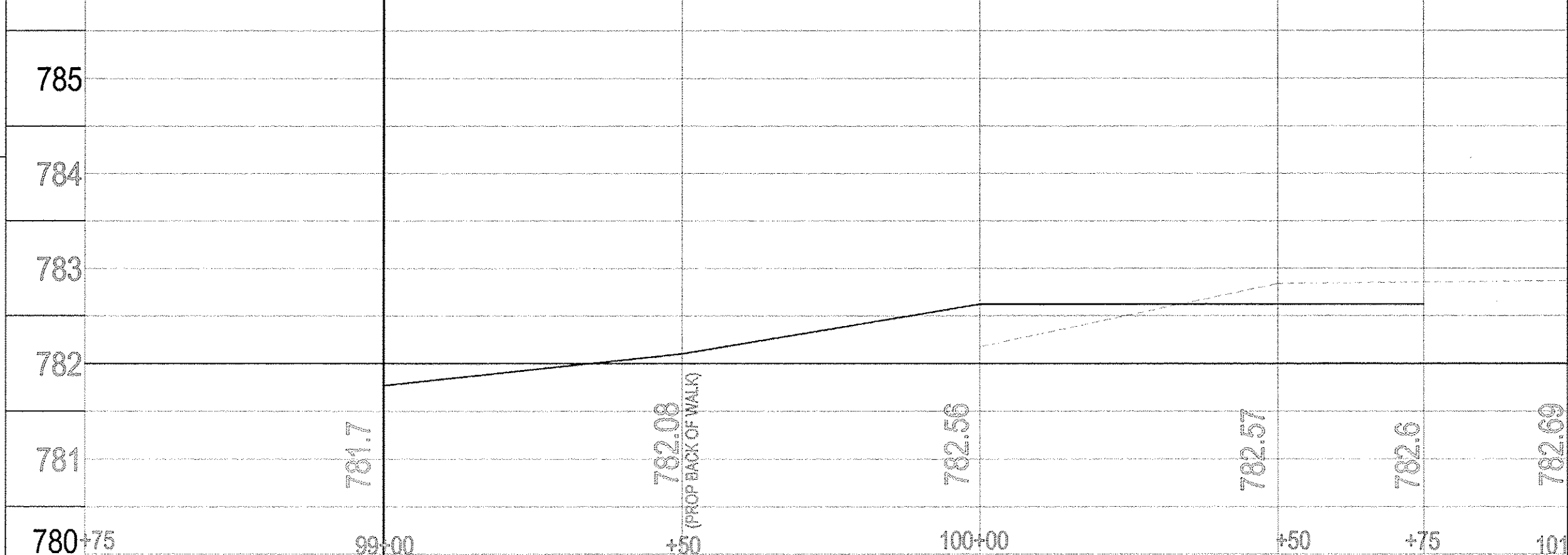
REMOVAL SHEET 3
 SAFE ROUTES TO SCHOOL
 NORTH STREET
 SECTION # 12-02201-28-SW

CONTRACT NO.	SECTION #	TOTAL SHEETS	SHEET NO.
89641	12-02201-28-SW	29	8

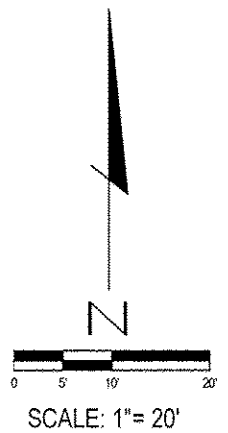


IMPROVEMENTS LEGEND

	AGGREGATE SURFACE COURSE
	PCC SIDEWALK 4"
	HMA DRIVEWAY
	DETECTABLE WARNINGS
	PCC SIDEWALK 6"
	PCC DRIVEWAY 6"
	PCC SIDEWALK 8"

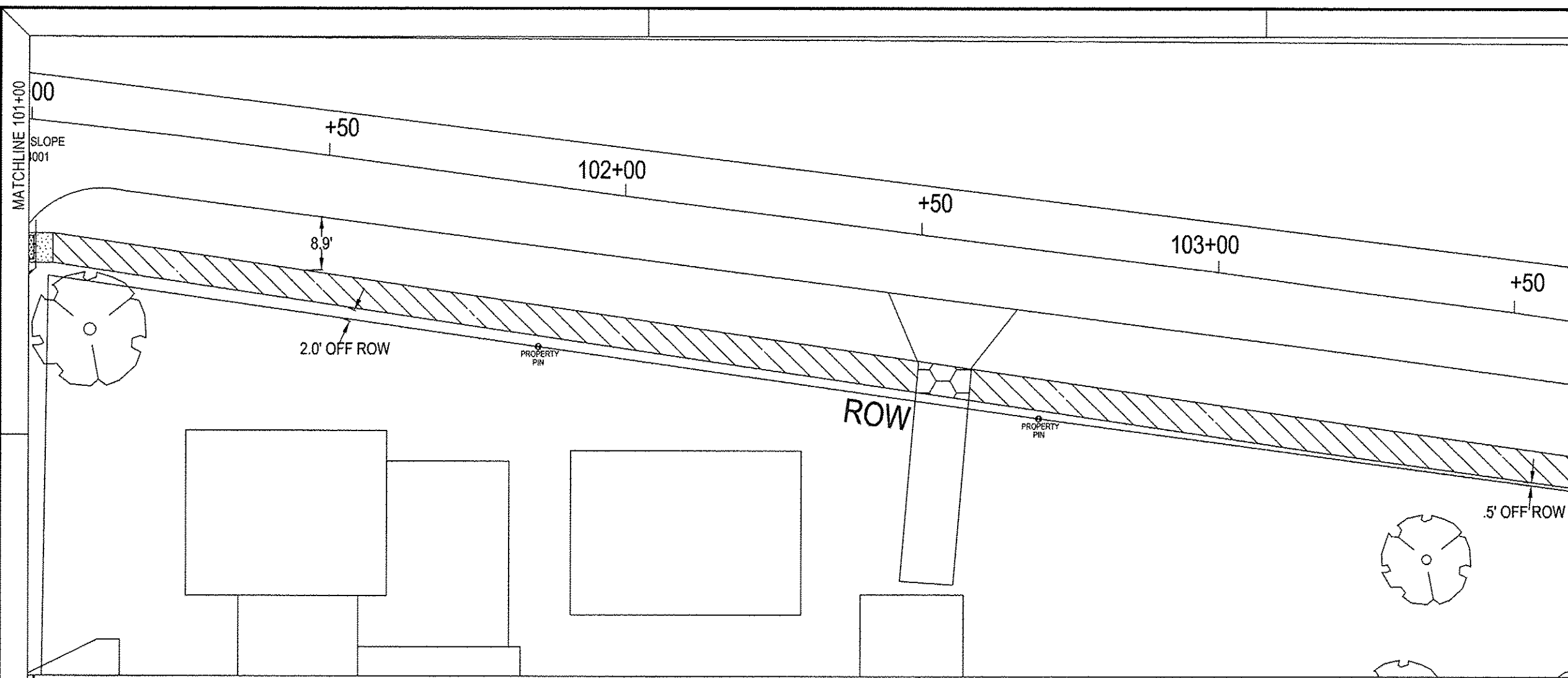


PROPOSED CENTERLINE
 PROPOSED BACK OF SIDEWALK



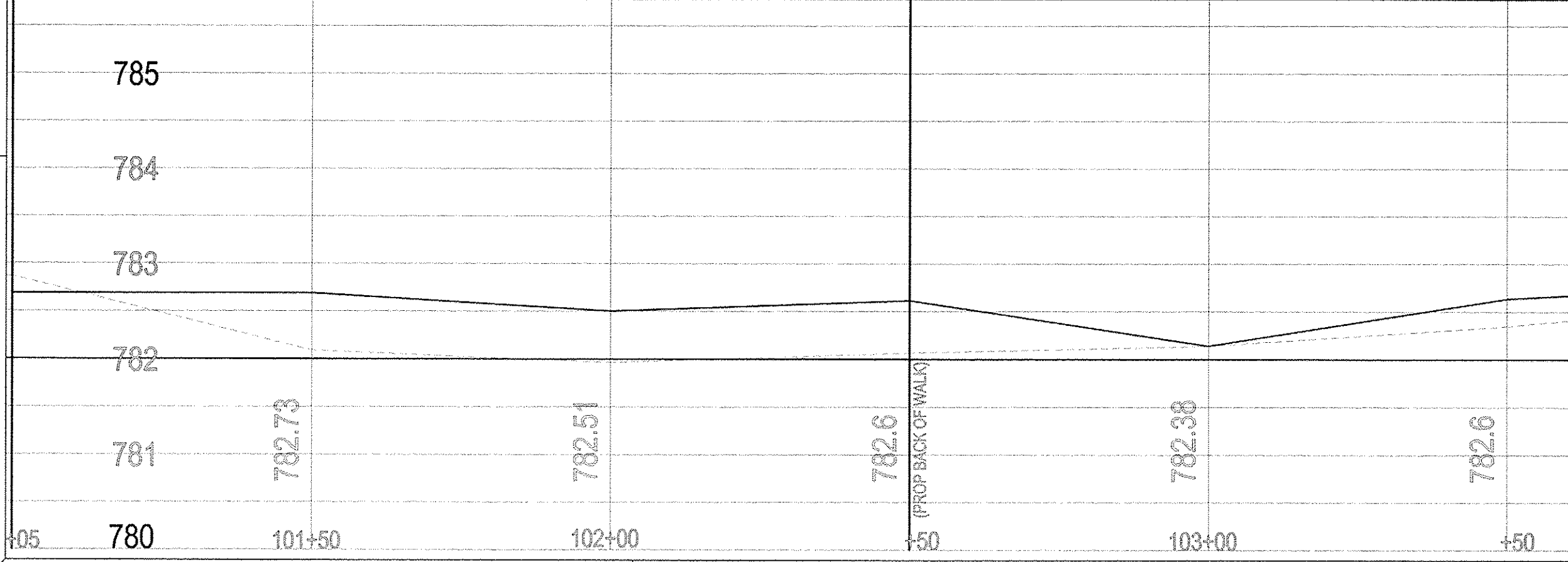
PLAN AND PROFILE SHEET 1
 SAFE ROUTES TO SCHOOL
 NORTH STREET
 SECTION # 12-02201-28-SW

CONTRACT NO.	SECTION #	TOTAL SHEETS	SHEET NO.
89641	12-02201-28-SW	29	9

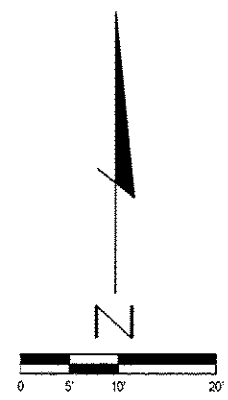


IMPROVEMENTS LEGEND

	AGGREGATE SURFACE COURSE
	PCC SIDEWALK 4"
	HMA DRIVEWAY
	DETECTABLE WARNINGS
	PCC SIDEWALK 6"
	PCC DRIVEWAY 6"
	PCC SIDEWALK 8"

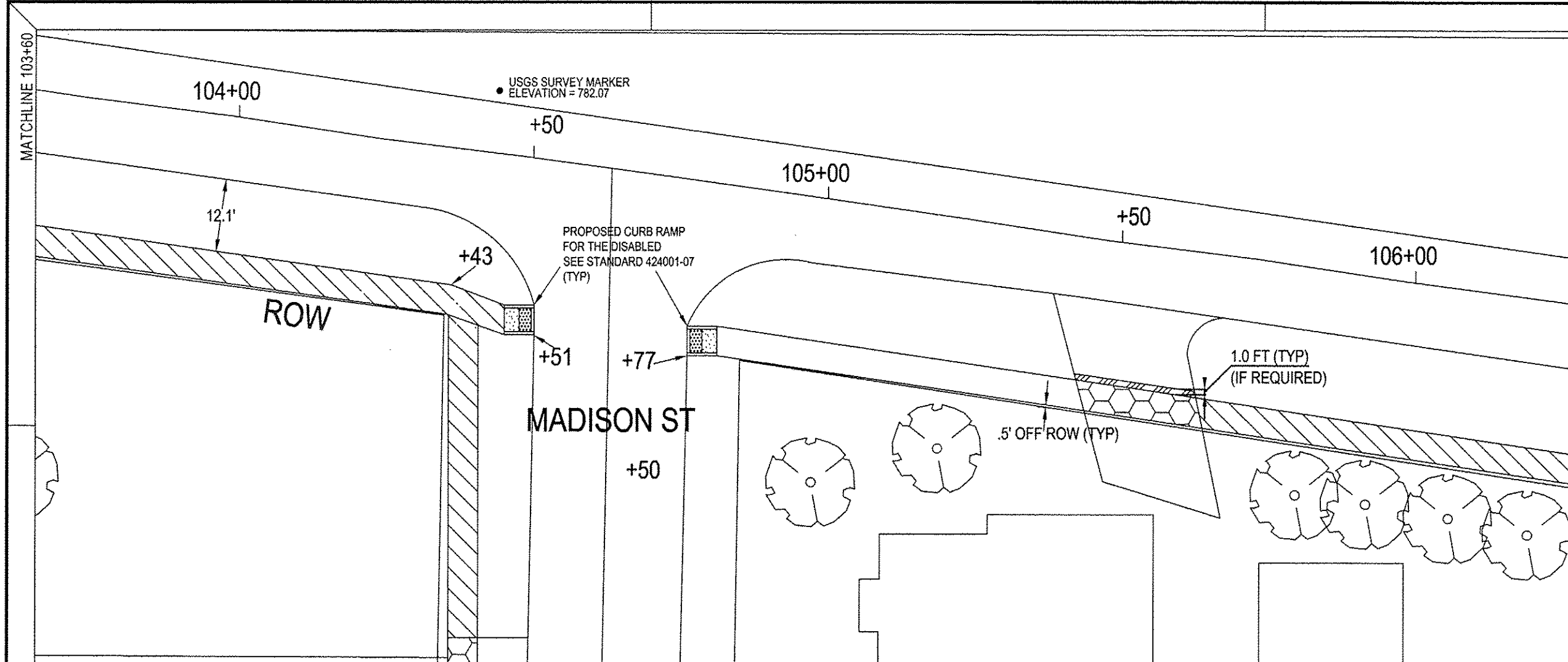


PROPOSED CENTERLINE
 PROPOSED BACK OF SIDEWALK



PLAN AND PROFILE SHEET 2
 SAFE ROUTES TO SCHOOL
 NORTH STREET
 SECTION # 12-02201-28-SW

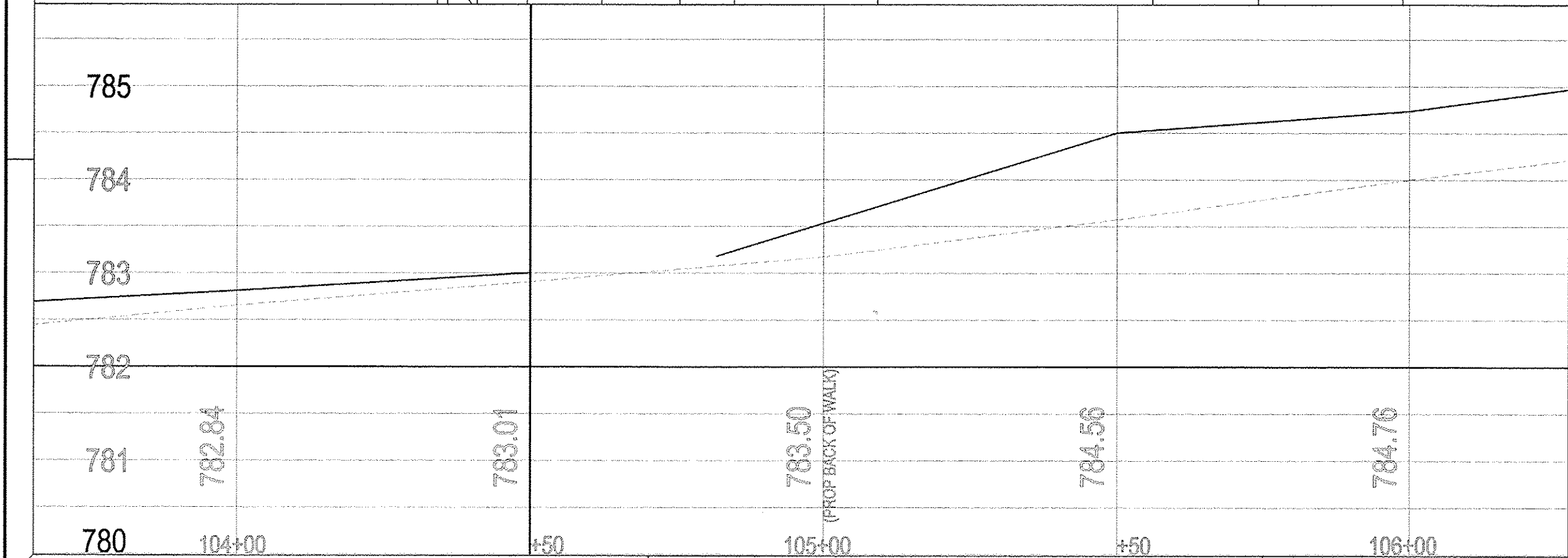
CONTRACT NO.	SECTION #	TOTAL SHEETS	SHEET NO.
89641	12-02201-28-SW	29	10



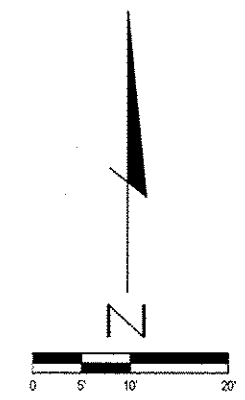
MATCHLINE 106+25

IMPROVEMENTS LEGEND

	AGGREGATE SURFACE COURSE
	PCC SIDEWALK 4"
	HMA DRIVEWAY
	DETECTABLE WARNINGS
	PCC SIDEWALK 6"
	PCC DRIVEWAY 6"
	PCC SIDEWALK 8"



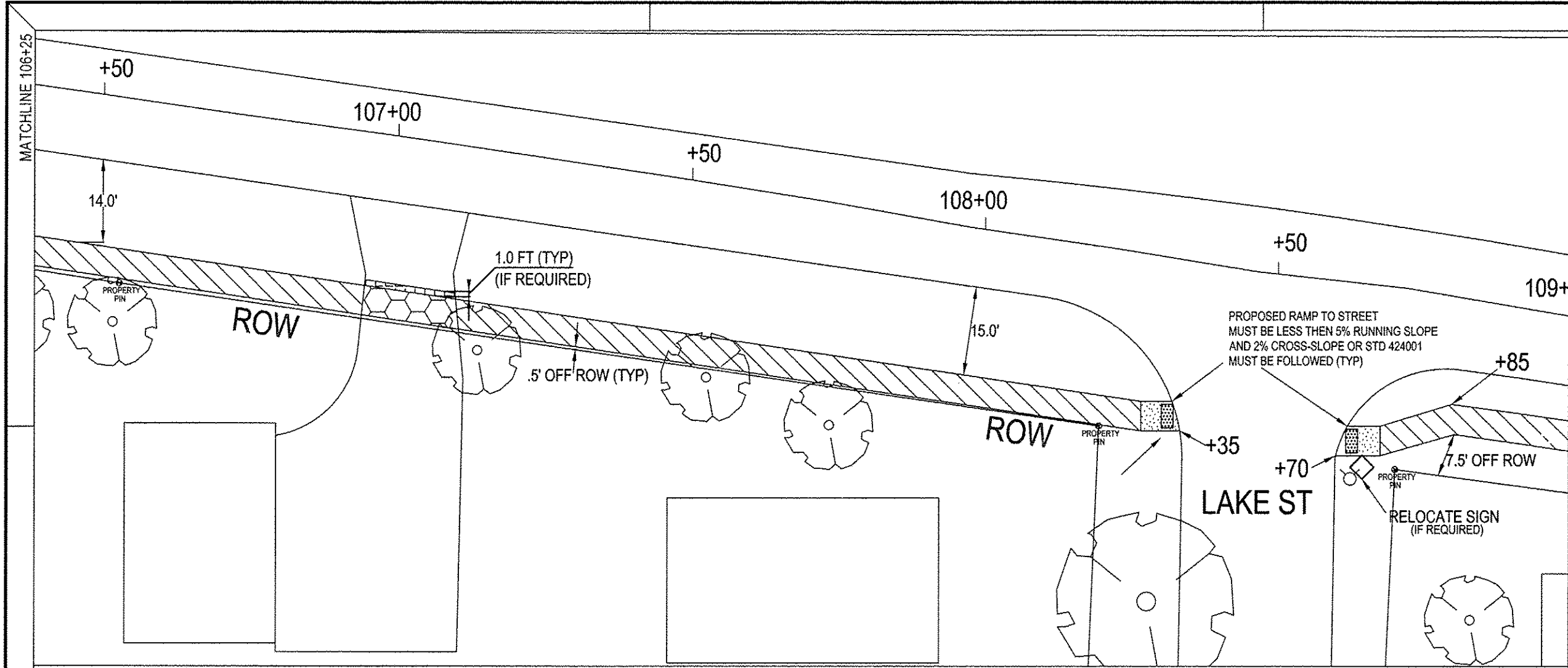
--- PROPOSED CENTERLINE
 — PROPOSED BACK OF SIDEWALK



SCALE: 1" = 20'

PLAN AND PROFILE SHEET 3
 SAFE ROUTES TO SCHOOL
 NORTH STREET
 SECTION # 12-02201-28-SW

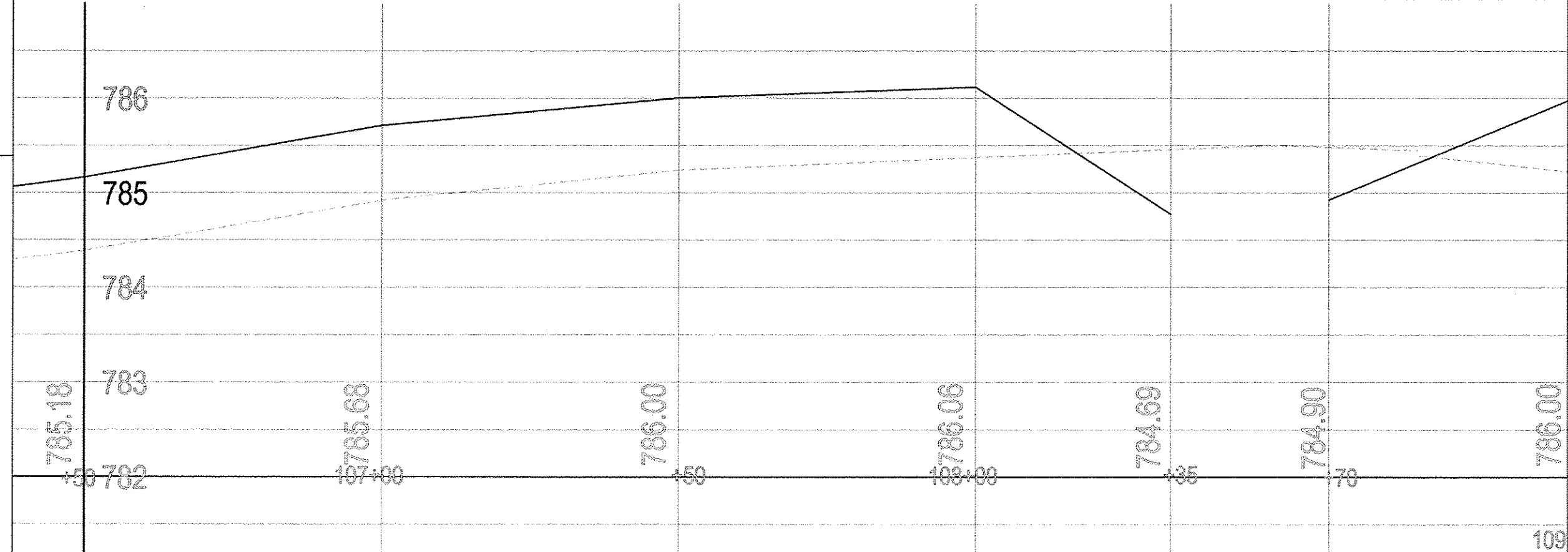
CONTRACT NO.	SECTION #	TOTAL SHEETS	SHEET NO.
89641	12-02201-28-SW	29	11



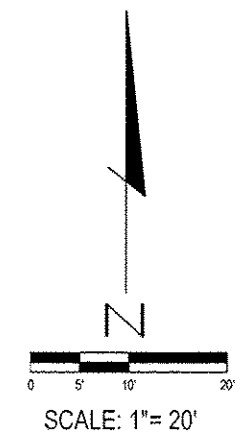
MATCHLINE 109+00

IMPROVEMENTS LEGEND

	AGGREGATE SURFACE COURSE
	PCC SIDEWALK 4"
	HMA DRIVEWAY
	DETECTABLE WARNINGS
	PCC SIDEWALK 6"
	PCC DRIVEWAY 6"
	PCC SIDEWALK 8"



--- PROPOSED CENTERLINE
 — PROPOSED BACK OF SIDEWALK



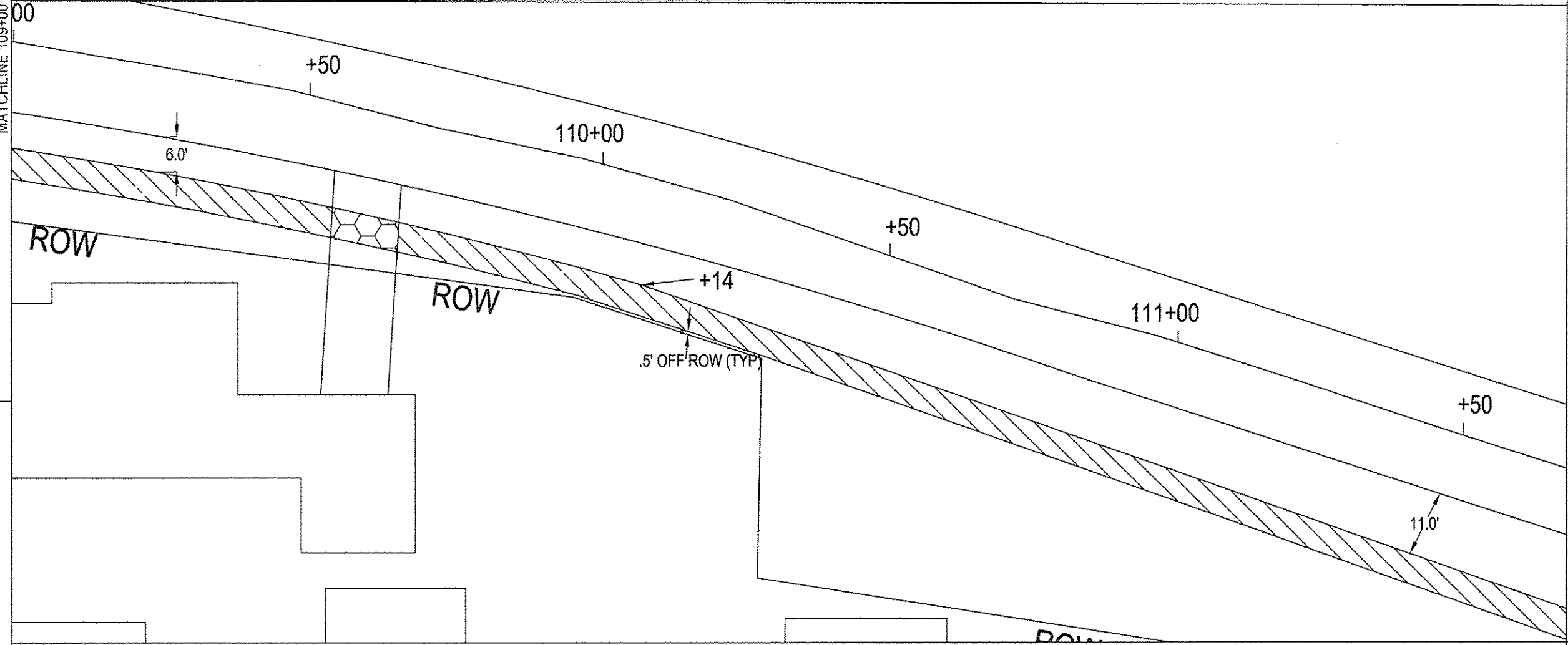
PLAN AND PROFILE SHEET 4
 SAFE ROUTES TO SCHOOL
 NORTH STREET
 SECTION # 12-02201-28-SW

MATCHLINE 109+00

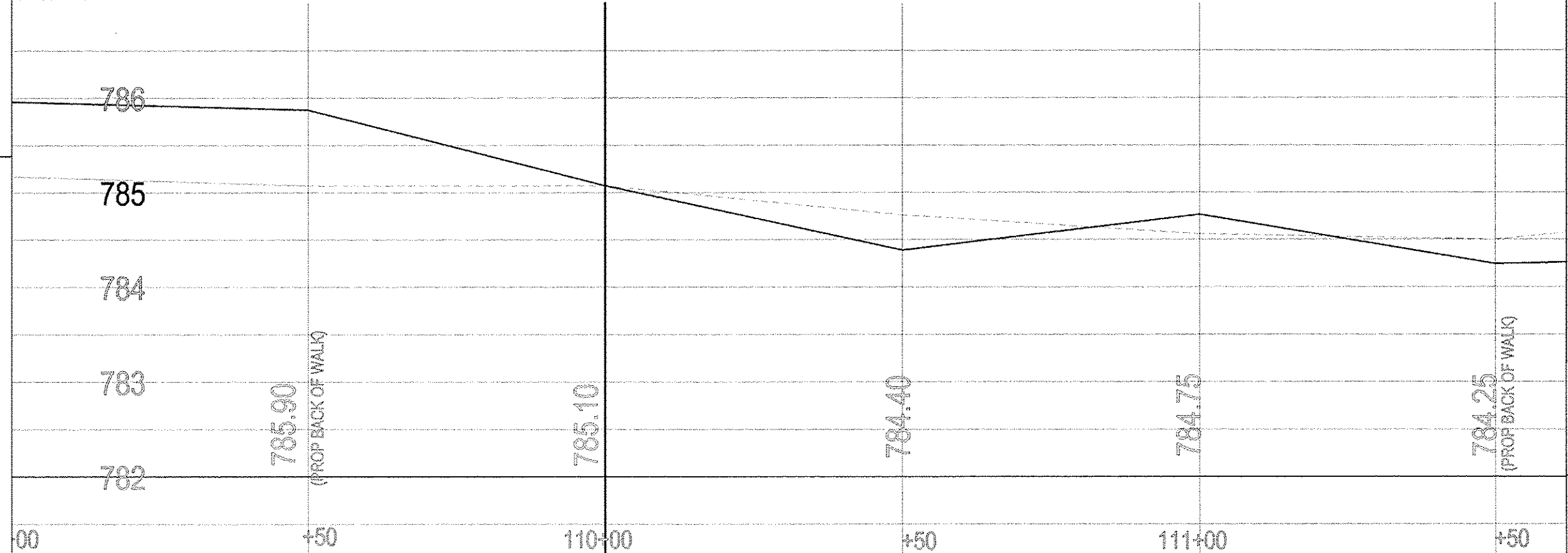
CONTRACT NO.	SECTION #	TOTAL SHEETS	SHEET NO.
89641	12-02201-28-SW	29	12

IMPROVEMENTS LEGEND

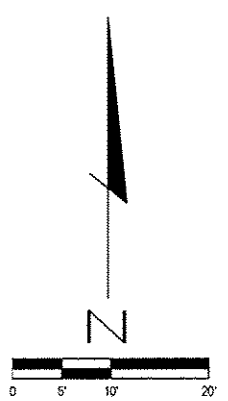
	AGGREGATE SURFACE COURSE
	PCC SIDEWALK 4"
	HMA DRIVEWAY
	DETECTABLE WARNINGS
	PCC SIDEWALK 6"
	PCC DRIVEWAY 6"
	PCC SIDEWALK 8"



MATCHLINE 111+70



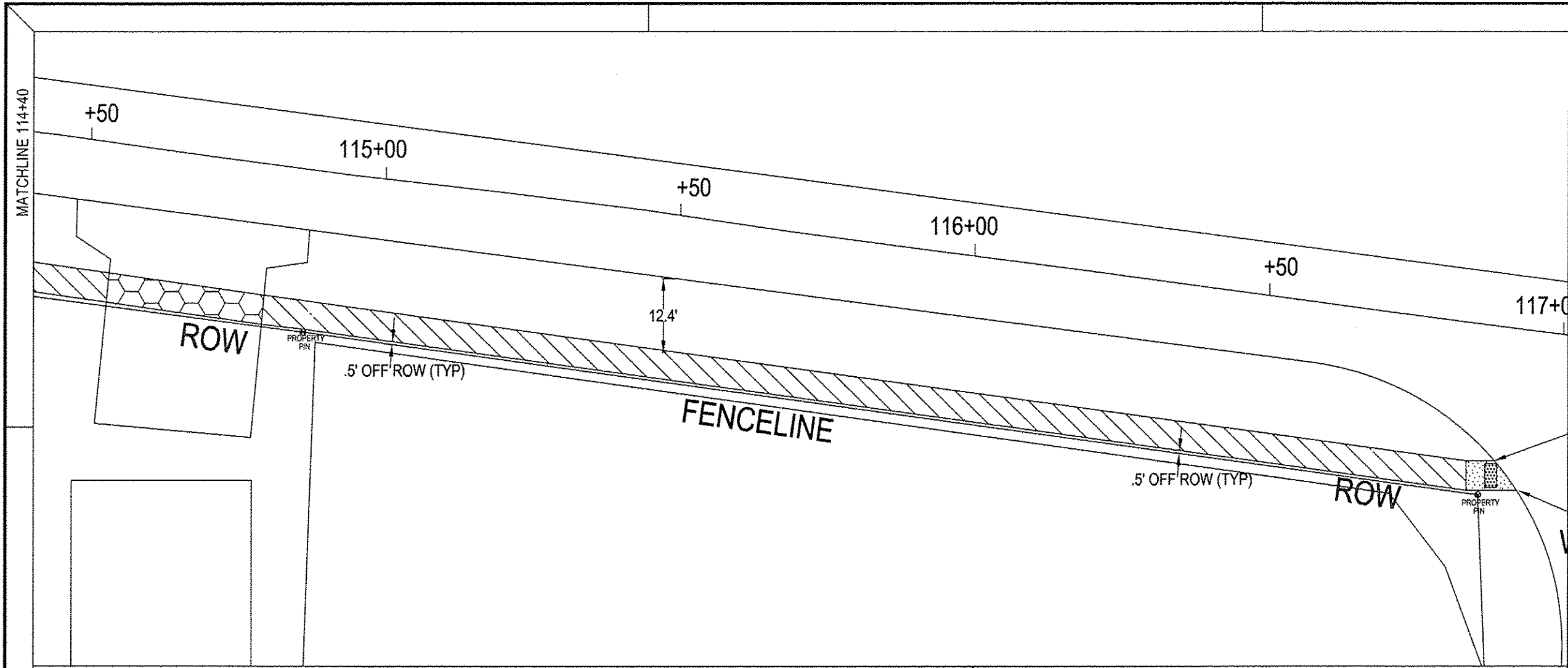
--- PROPOSED CENTERLINE
 — PROPOSED BACK OF SIDEWALK



SCALE: 1" = 20'

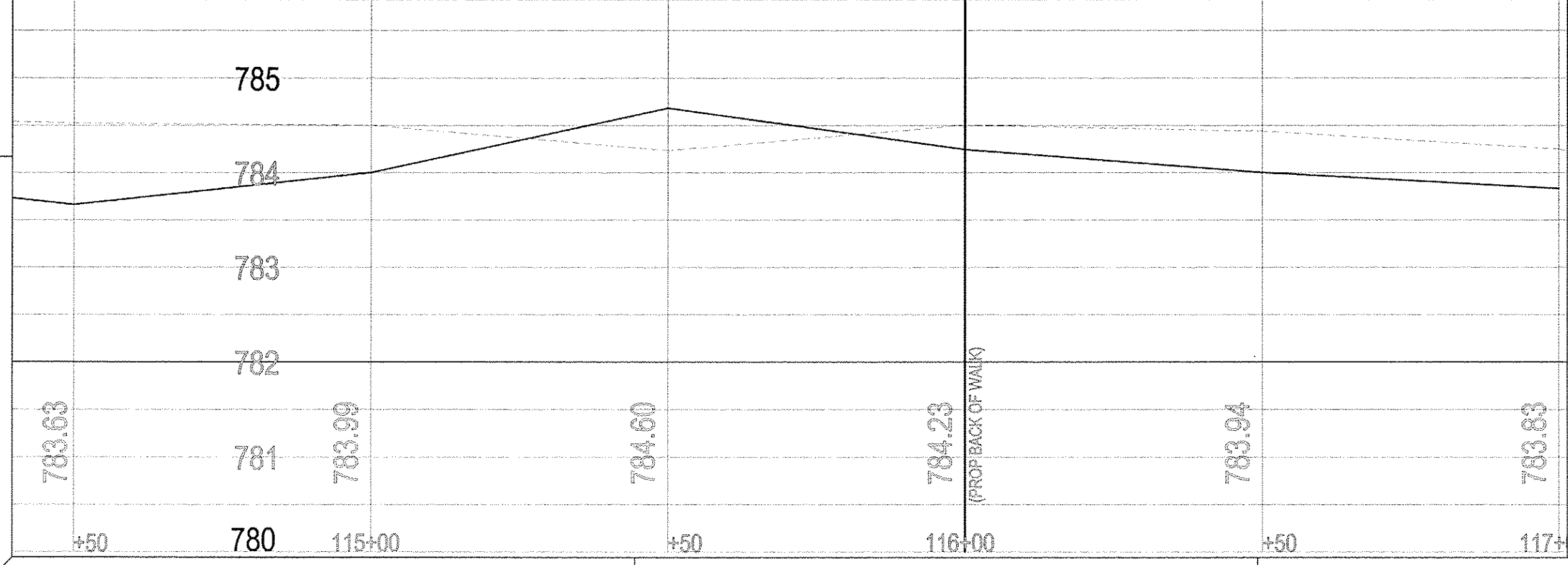
PLAN AND PROFILE SHEET 5
 SAFE ROUTES TO SCHOOL
 NORTH STREET
 SECTION # 12-02201-28-SW

CONTRACT NO.	SECTION #	TOTAL SHEETS	SHEET NO.
89641	12-02201-28-SW	29	14

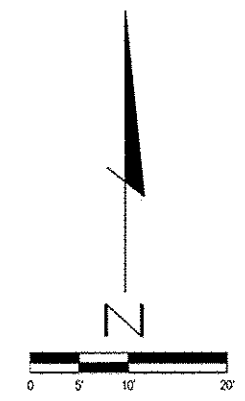


IMPROVEMENTS LEGEND

	AGGREGATE SURFACE COURSE
	PCC SIDEWALK 4"
	HMA DRIVEWAY
	DETECTABLE WARNINGS
	PCC SIDEWALK 6"
	PCC DRIVEWAY 6"
	PCC SIDEWALK 8"



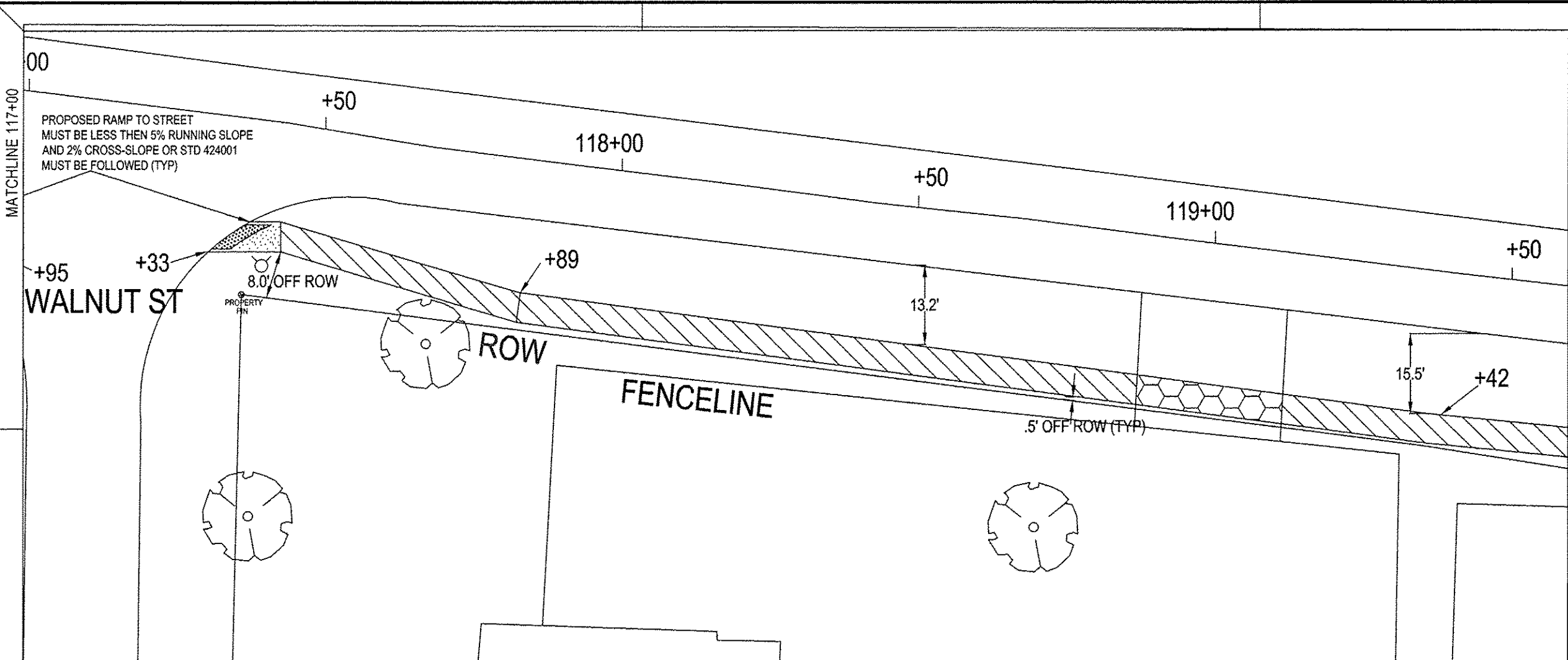
--- PROPOSED CENTERLINE
 — PROPOSED BACK OF SIDEWALK



SCALE: 1" = 20'

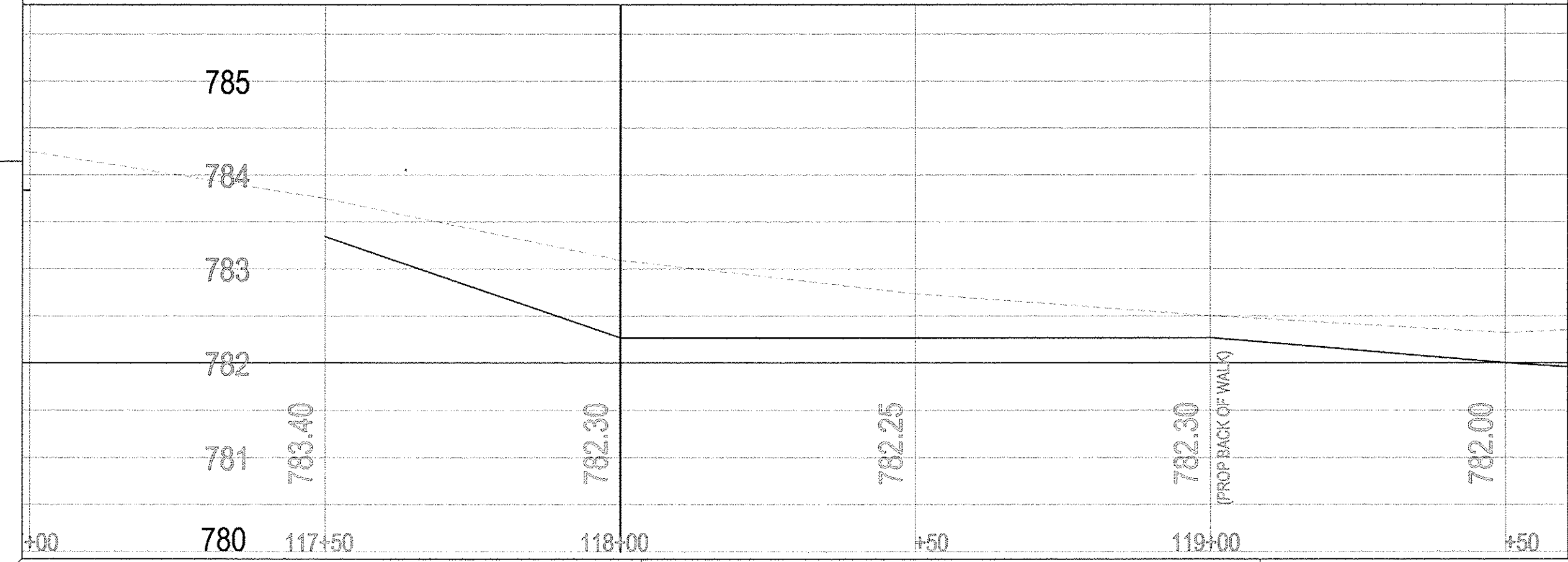
PLAN AND PROFILE SHEET 7
 SAFE ROUTES TO SCHOOL
 NORTH STREET
 SECTION # 12-02201-28-SW

CONTRACT NO.	SECTION #	TOTAL SHEETS	SHEET NO.
89641	12-02201-28-SW	29	15

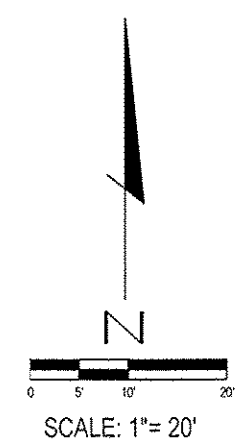


IMPROVEMENTS LEGEND

	AGGREGATE SURFACE COURSE
	PCC SIDEWALK 4"
	HMA DRIVEWAY
	DETECTABLE WARNINGS
	PCC SIDEWALK 6"
	PCC DRIVEWAY 6"
	PCC SIDEWALK 8"

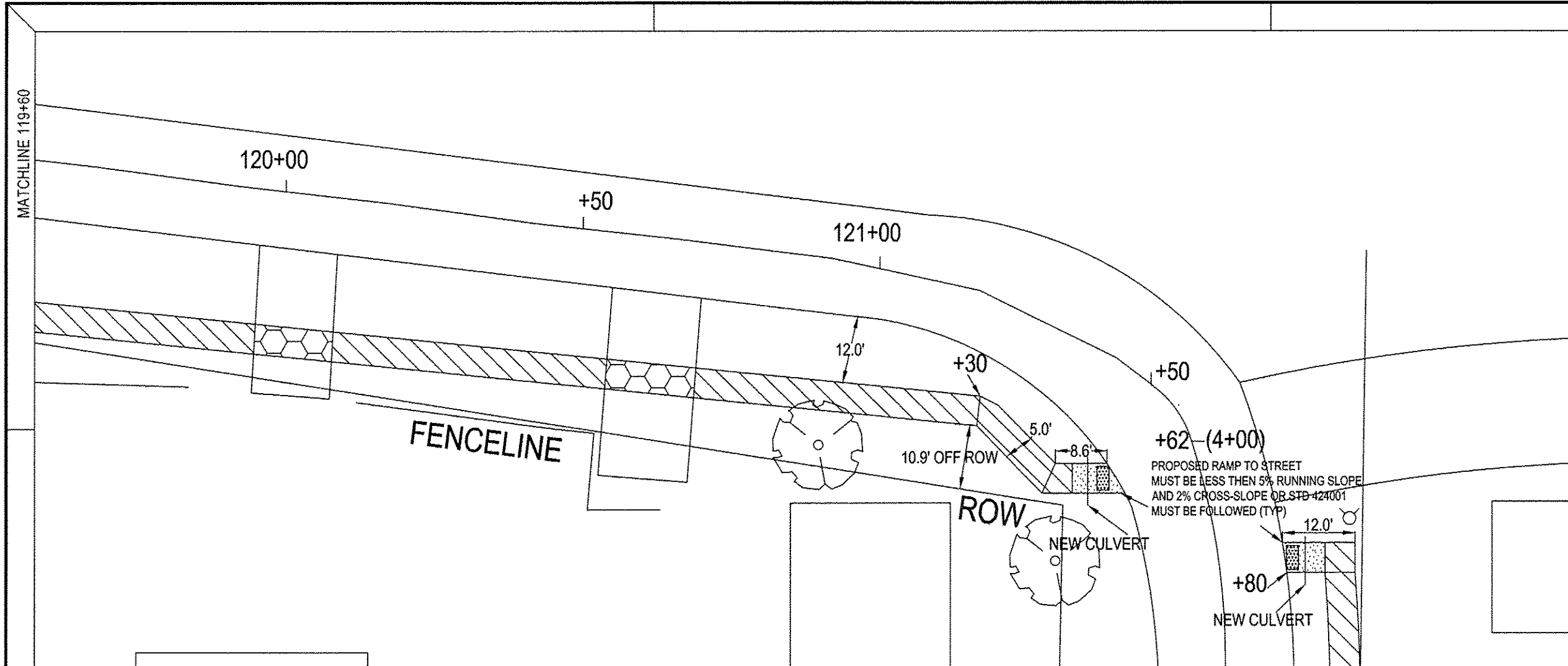


PROPOSED CENTERLINE
 PROPOSED BACK OF SIDEWALK



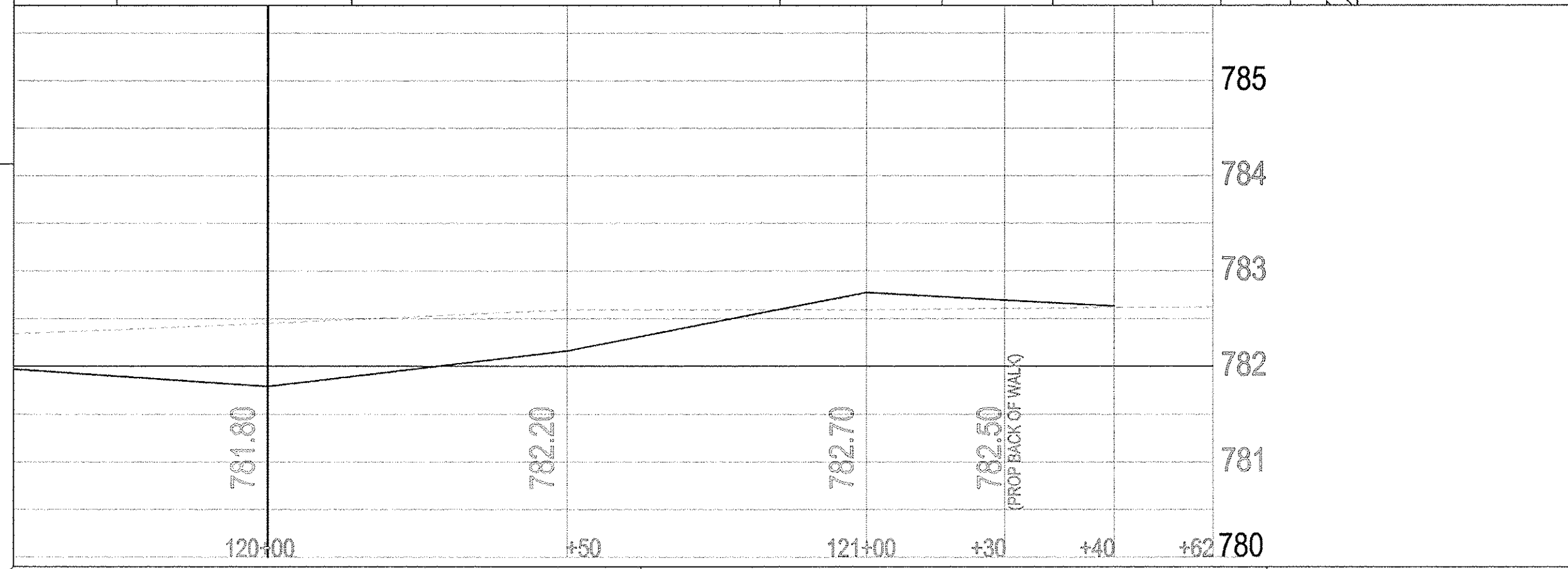
PLAN AND PROFILE SHEET 8
 SAFE ROUTES TO SCHOOL
 NORTH STREET
 SECTION # 12-02201-28-SW

CONTRACT NO.	SECTION #	TOTAL SHEETS	SHEET NO.
89641	12-02201-28-SW	29	16

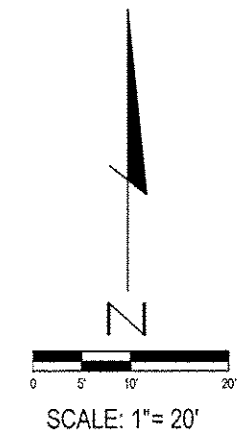


IMPROVEMENTS LEGEND

	AGGREGATE SURFACE COURSE
	PCC SIDEWALK 4"
	HMA DRIVEWAY
	DETECTABLE WARNINGS
	PCC SIDEWALK 6"
	PCC DRIVEWAY 6"
	PCC SIDEWALK 8"



PROPOSED CENTERLINE
 PROPOSED BACK OF SIDEWALK



PLAN AND PROFILE SHEET 9
 SAFE ROUTES TO SCHOOL
 NORTH STREET
 SECTION # 12-02201-28-SW

CONTRACT NO.	SECTION #	TOTAL SHEETS	SHEET NO.
89641	12-02201-28-SW	29	17

IMPROVEMENTS LEGEND

	AGGREGATE SURFACE COURSE
	PCC SIDEWALK 4"
	HMA DRIVEWAY
	DETECTABLE WARNINGS
	PCC SIDEWALK 6"
	PCC DRIVEWAY 6"
	PCC SIDEWALK 8"

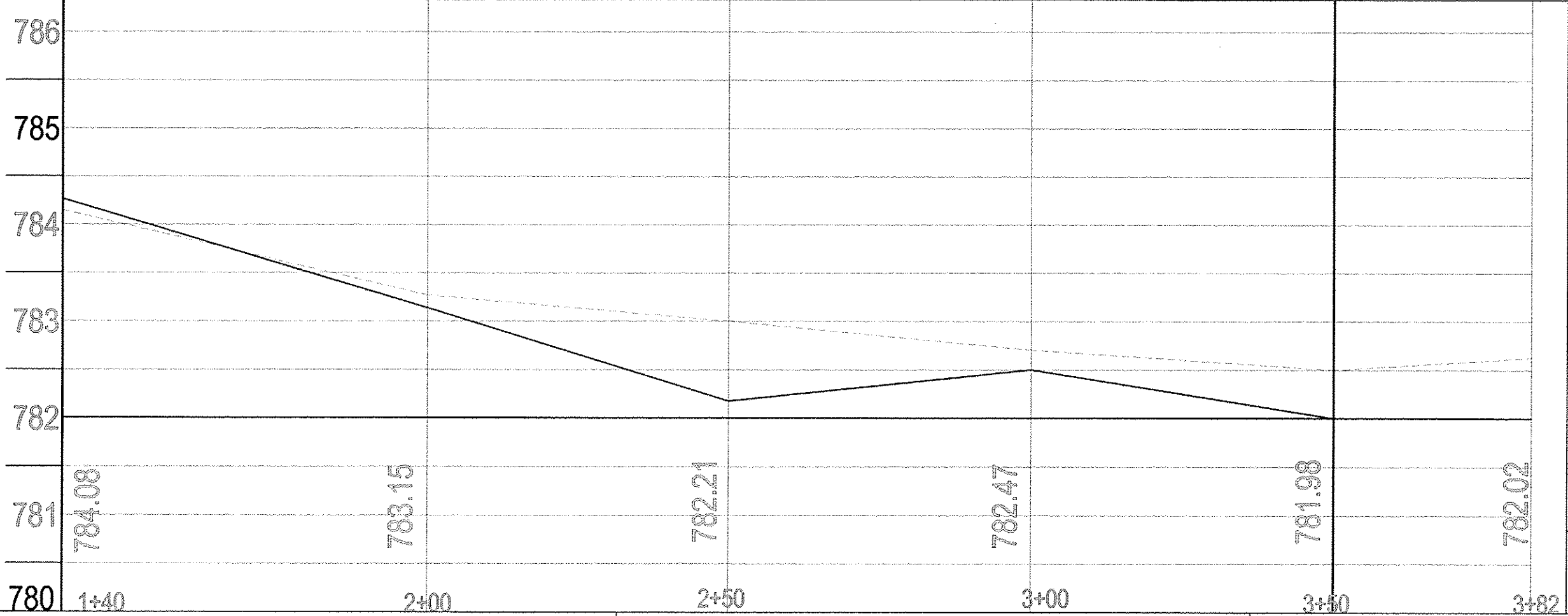
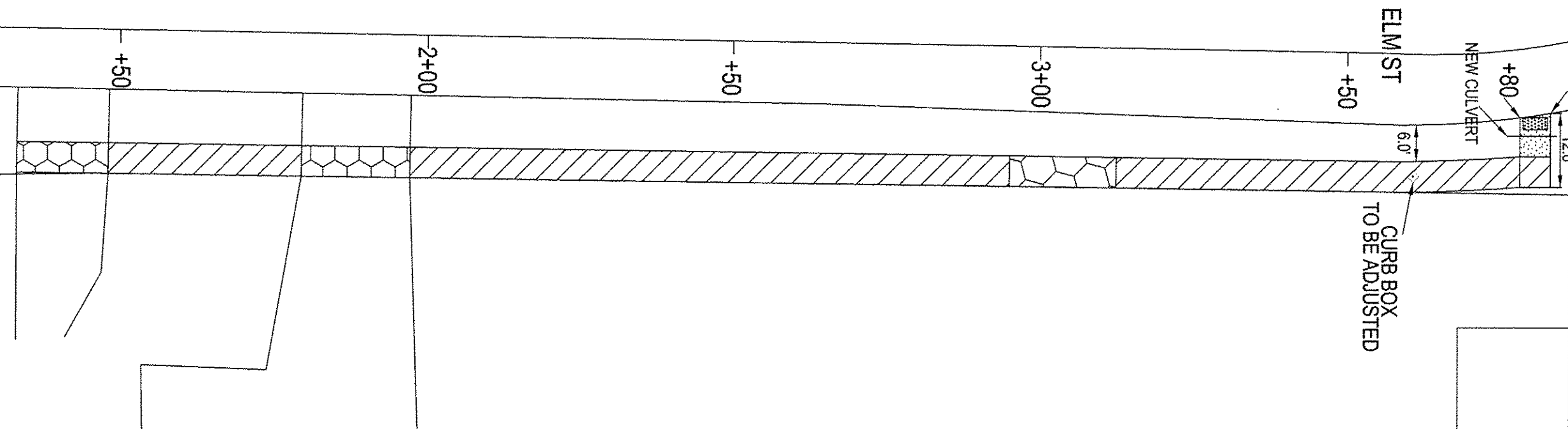
PROPOSED CENTERLINE
 PROPOSED BACK OF SIDEWALK



SCALE: 1" = 20'

PLAN AND PROFILE SHEET 10

SAFE ROUTES TO SCHOOL
NORTH STREET
SECTION # 12-02201-28-SW

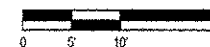



CONTRACT NO.	SECTION #	TOTAL SHEETS	SHEET NO.
89641	12-02201-28-SW	29	18

IMPROVEMENTS LEGEND

	AGGREGATE SURFACE COURSE
	PCC SIDEWALK 4"
	HMA DRIVEWAY
	DETECTABLE WARNINGS
	PCC SIDEWALK 6"
	PCC DRIVEWAY 6"
	PCC SIDEWALK 8"

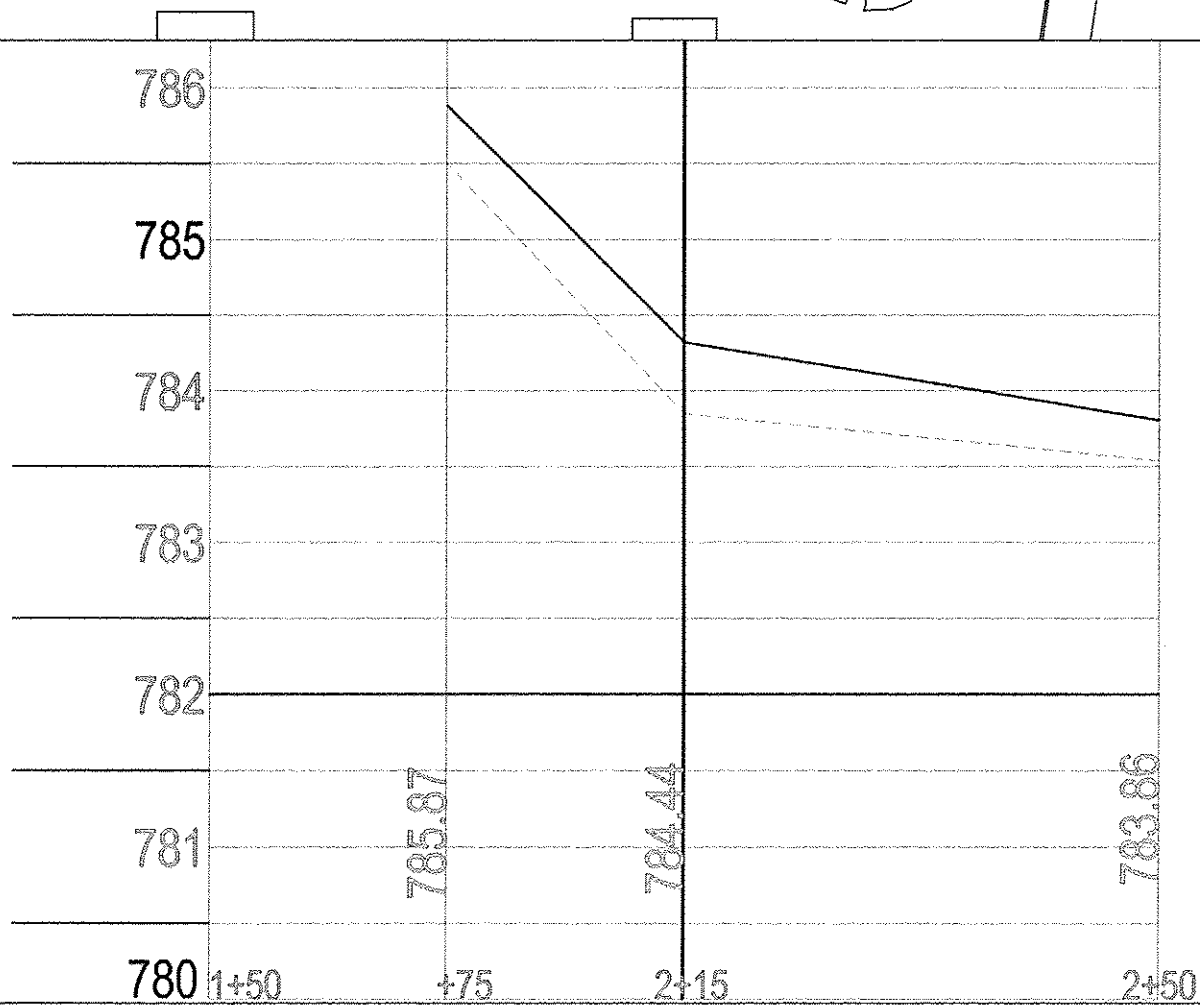
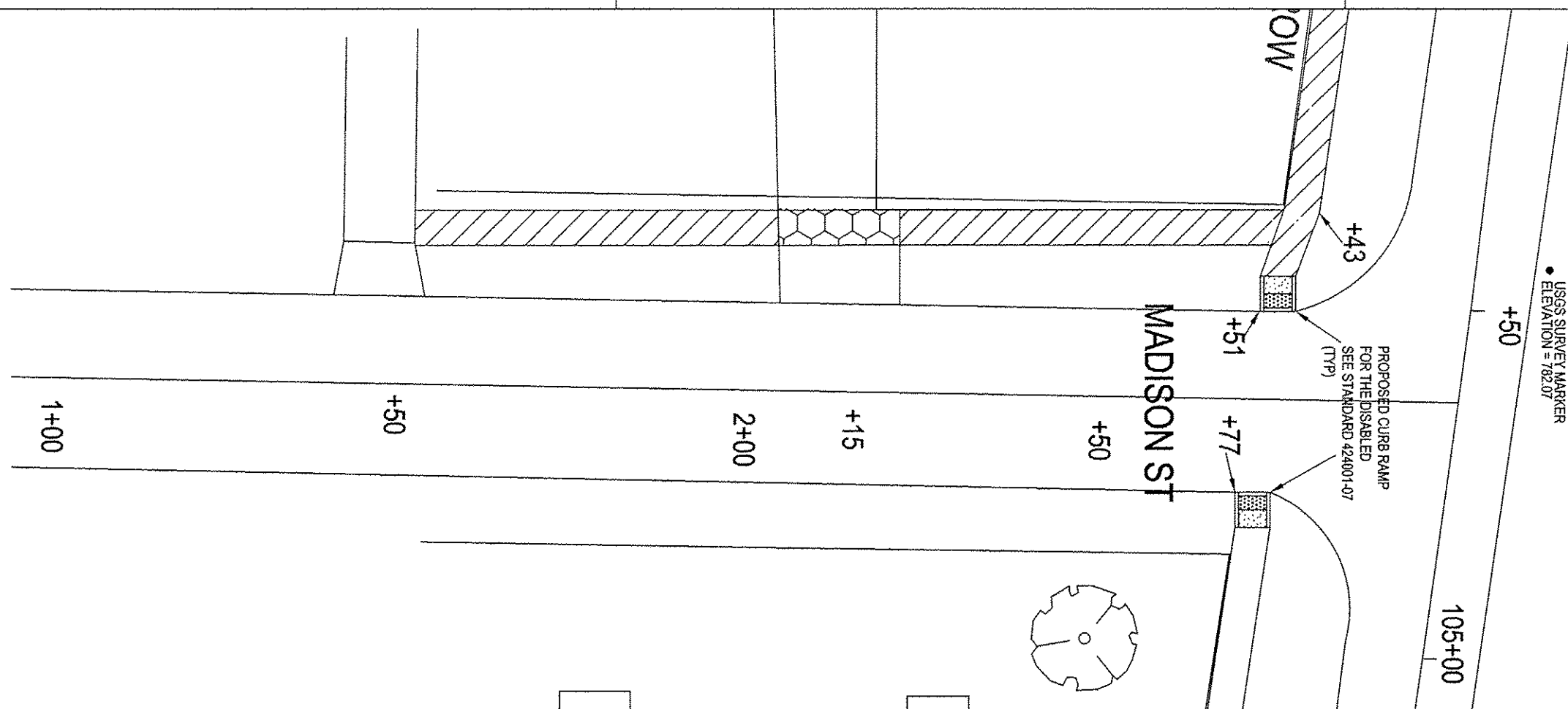
PROPOSED CENTERLINE
 PROPOSED BACK OF SIDEWALK



SCALE: 1" = 20'

PLAN AND PROFILE SHEET 11

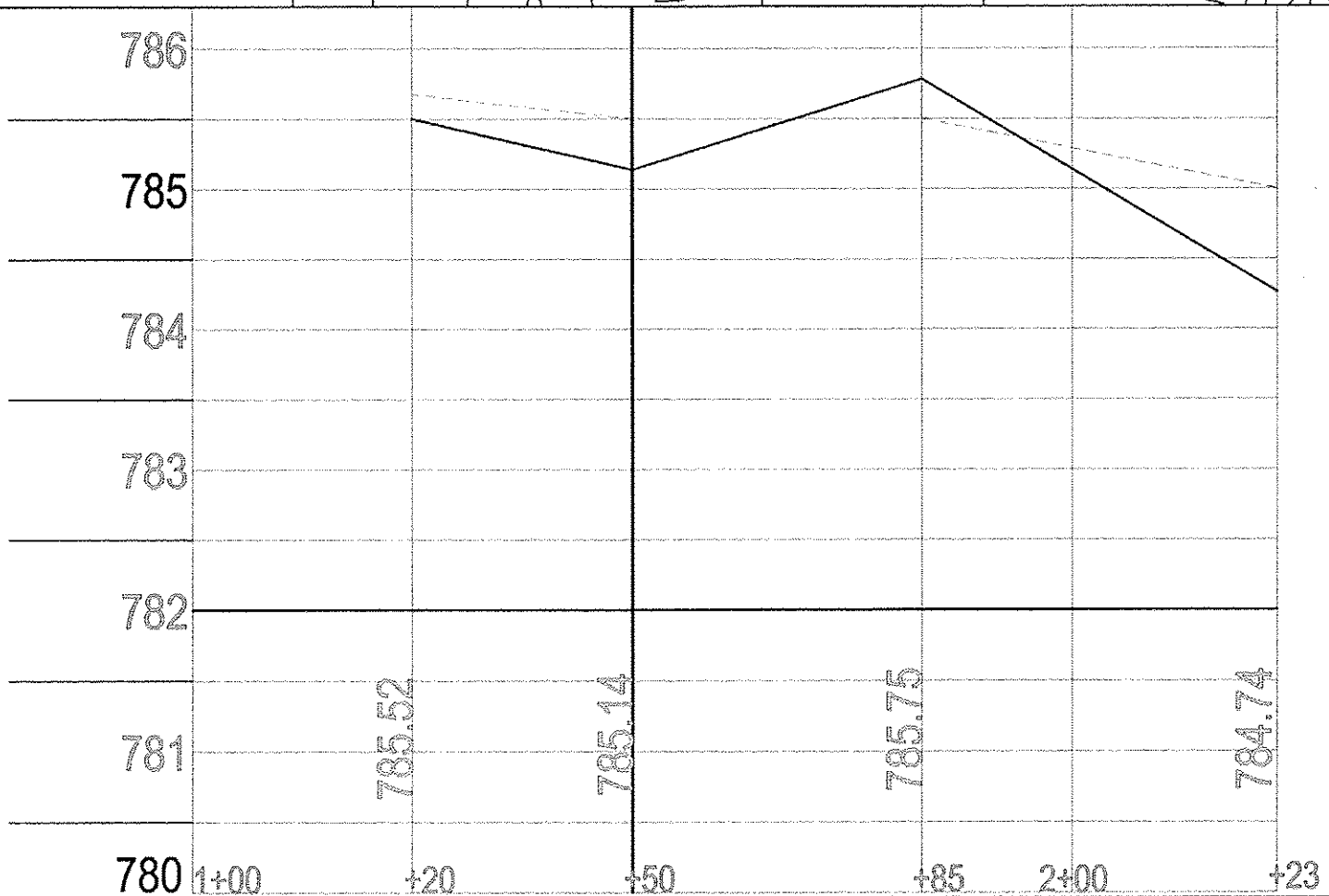
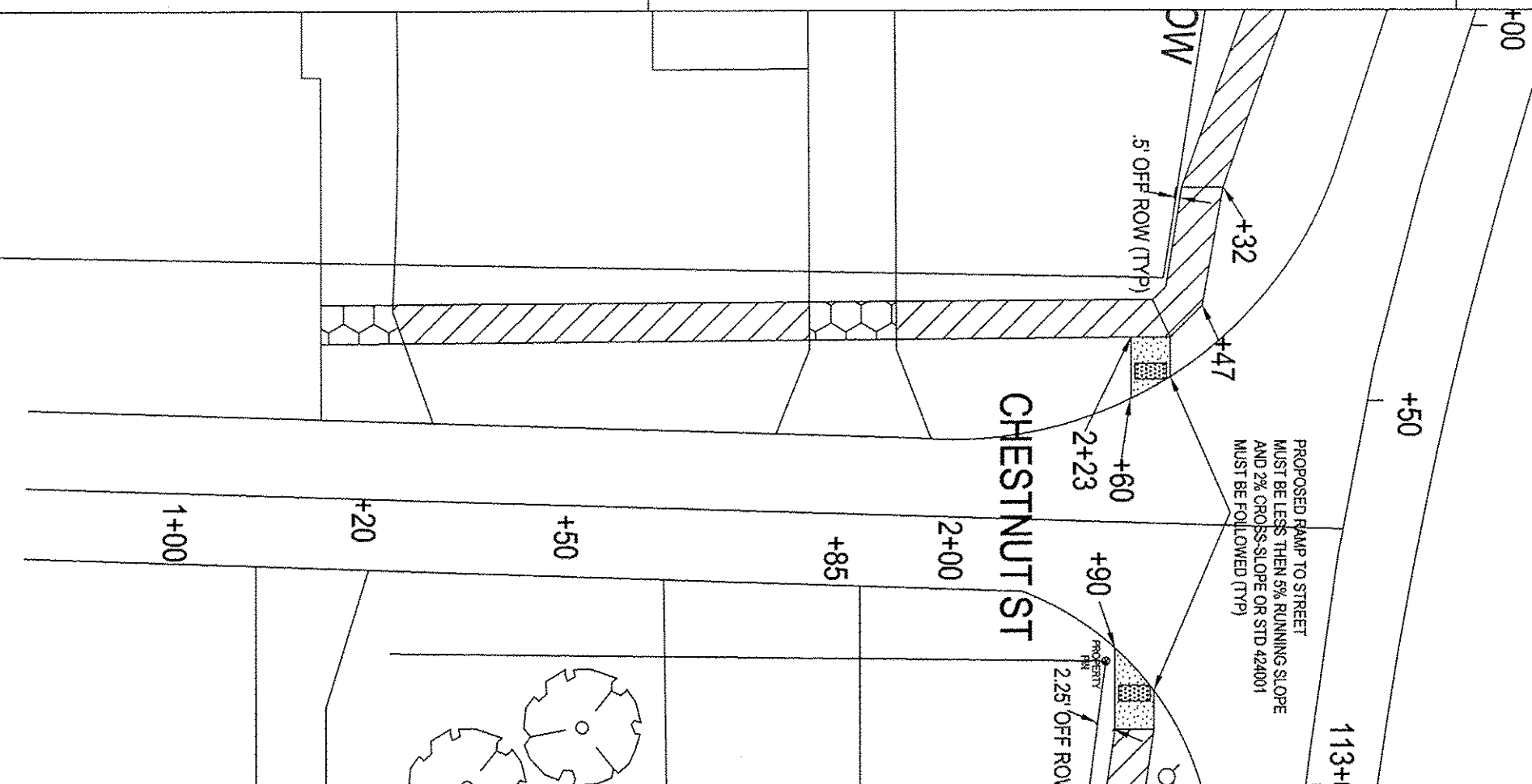
SAFE ROUTES TO SCHOOL
NORTH STREET
SECTION # 12-02201-28-SW



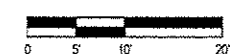
CONTRACT NO.	SECTION #	TOTAL SHEETS	SHEET NO.
89641	12-02201-28-SW	29	19

IMPROVEMENTS LEGEND

	AGGREGATE SURFACE COURSE
	PCC SIDEWALK 4"
	HMA DRIVEWAY
	DETECTABLE WARNINGS
	PCC SIDEWALK 6"
	PCC DRIVEWAY 6"
	PCC SIDEWALK 8"



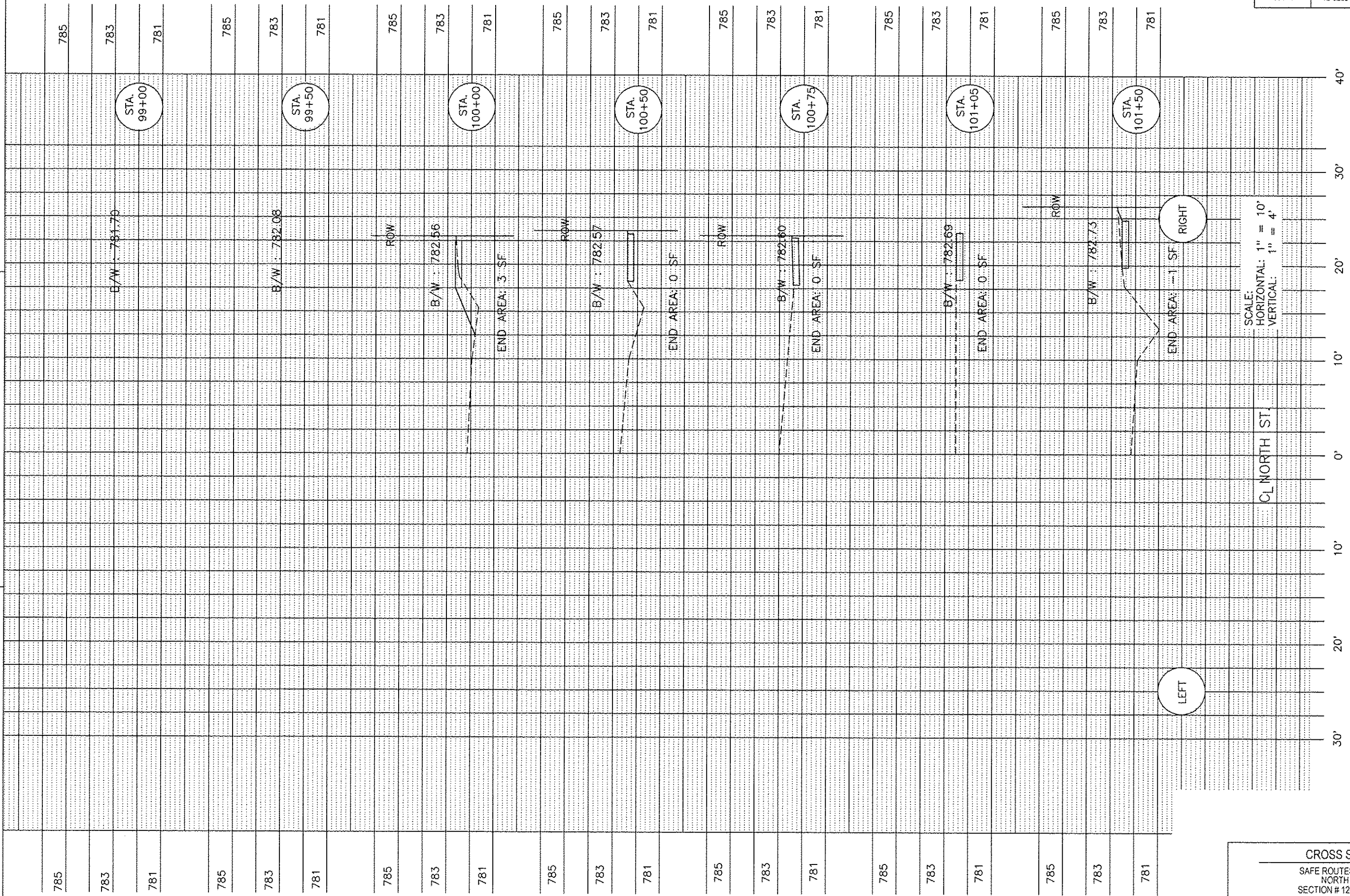
----- PROPOSED CENTERLINE
 _____ PROPOSED BACK OF SIDEWALK



SCALE: 1" = 20'

PLAN AND PROFILE SHEET 12
 SAFE ROUTES TO SCHOOL
 NORTH STREET
 SECTION # 12-02201-28-SW

CONTRACT NO.	SECTION #	TOTAL SHEETS	SHEET NO.
69641	12-02201-28-SW	29	20




SCALE:
HORIZONTAL: 1" = 10'
VERTICAL: 1" = 4'

**2% Max Cross-slope on Sidewalks
4:1 Max Sideslope of Ditches**

CROSS SECTIONS
SAFE ROUTES TO SCHOOL
NORTH STREET
SECTION # 12-02201-28-SW

CONTRACT NO.	SECTION #	TOTAL SHEETS	SHEET NO.
89641	12-02201-28-SW	29	21

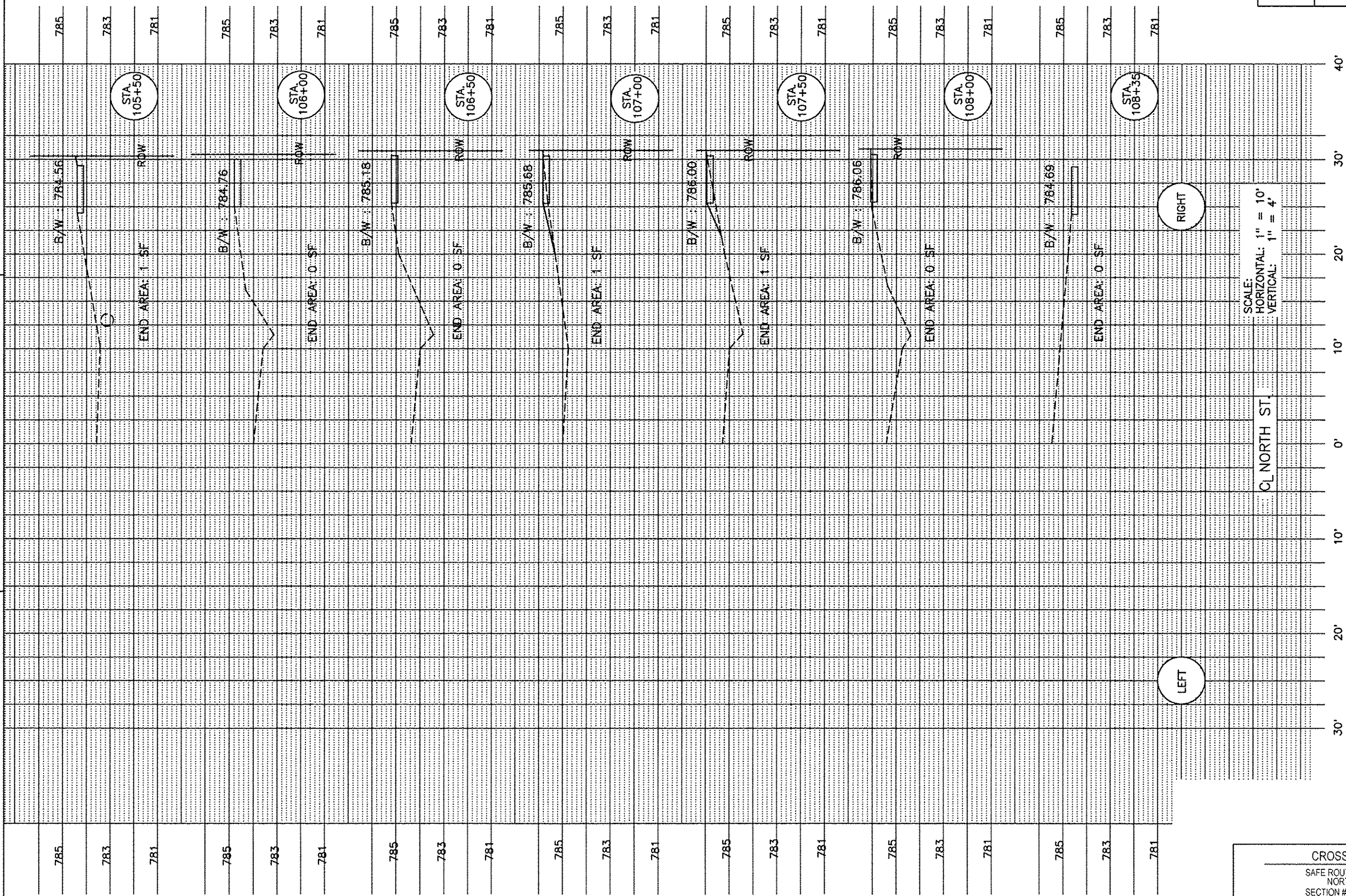


SCALE:
 HORIZONTAL: 1" = 10'
 VERTICAL: 1" = 4'

2% Max Cross-slope on Sidewalks
4:1 Max Sideslope of Ditches

CROSS SECTIONS
 SAFE ROUTES TO SCHOOL
 NORTH STREET
 SECTION # 12-02201-28-SW

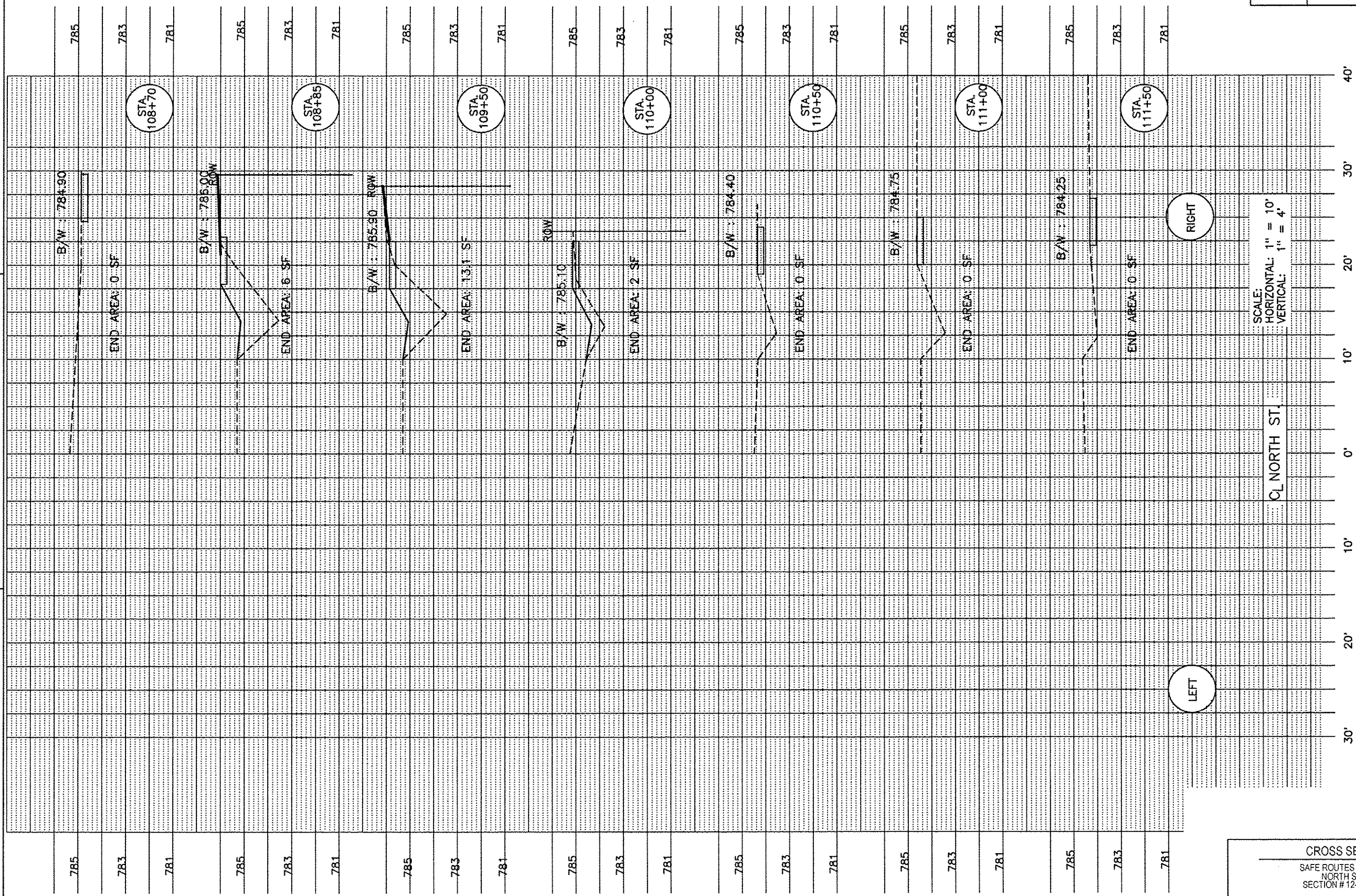
CONTRACT NO.	SECTION #	TOTAL SHEETS	SHEET NO.
89641	12-02201-28-SW	29	22



2% Max Cross-slope on Sidewalks
4:1 Max Sideslope of Ditches

CROSS SECTIONS
 SAFE ROUTES TO SCHOOL
 NORTH STREET
 SECTION # 12-02201-28-SW


CONTRACT NO.	SECTION #	TOTAL SHEETS	SHEET NO.
89641	12-02201-28-SW	29	23



2% Max Cross-slope on Sidewalks
4:1 Max Sideslope of Ditches

CROSS SECTIONS
SAFE ROUTES TO SCHOOL
NORTH STREET
SECTION # 12-02201-28-SW

CONTRACT NO. 89641	SECTION # 12-02201-28-SW	TOTAL SHEETS 29	SHEET NO. 24
-----------------------	-----------------------------	--------------------	-----------------



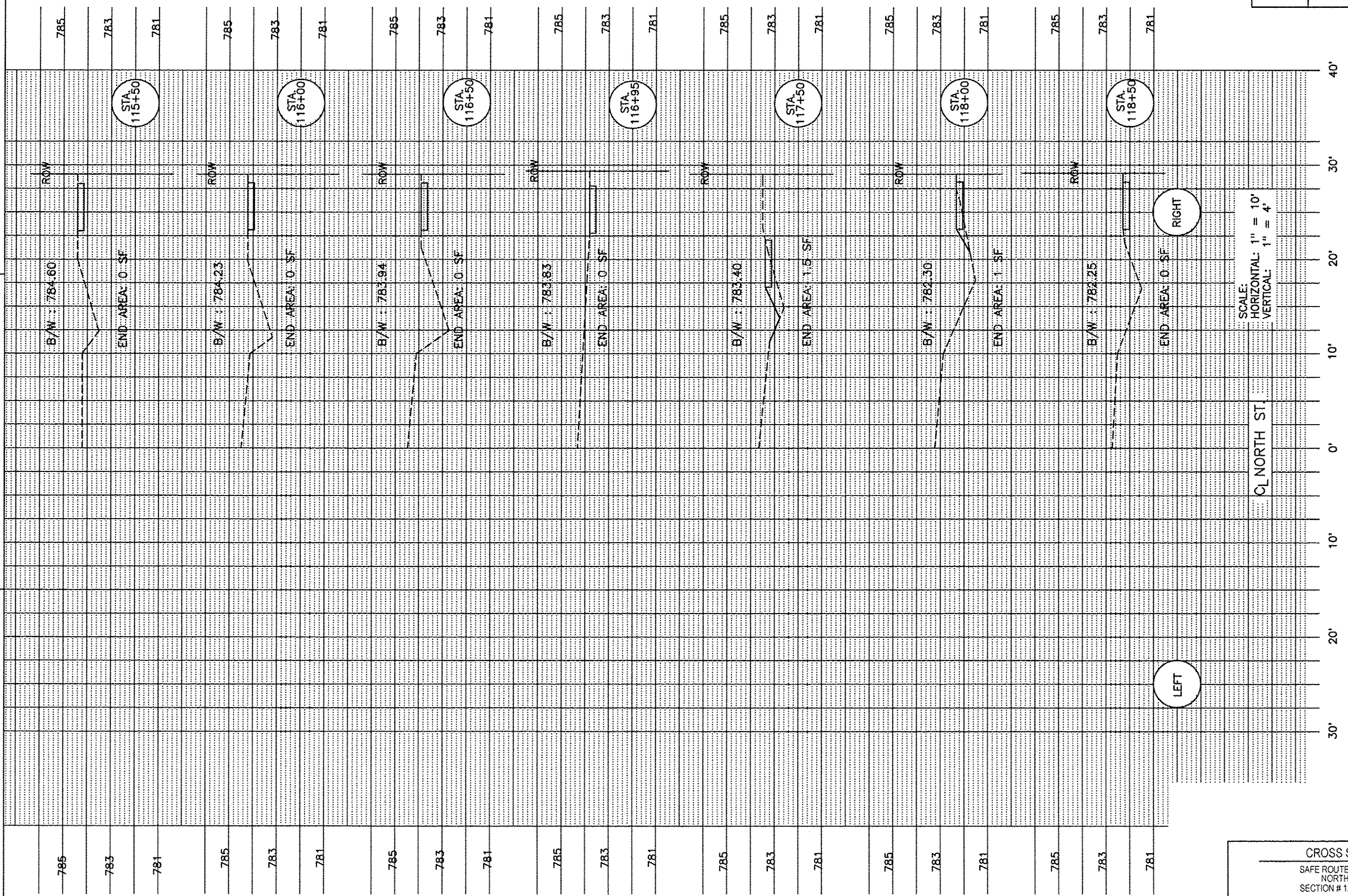
SCALE:
HORIZONTAL: 1" = 10'
VERTICAL: 1" = 4'

CL NORTH ST

CROSS SECTIONS
SAFE ROUTES TO SCHOOL
NORTH STREET
SECTION # 12-02201-28-SW

**2% Max Cross-slope on Sidewalks
4:1 Max Sideslope of Ditches**

CONTRACT NO.	SECTION #	TOTAL SHEETS	SHEET NO.
89641	12-02201-28-SW	29	25



SCALE:
HORIZONTAL: 1" = 10'
VERTICAL: 1" = 4'

CL NORTH ST.


LEFT

RIGHT

2% Max Cross-slope on Sidewalks
4:1 Max Sideslope of Ditches

CROSS SECTIONS
SAFE ROUTES TO SCHOOL
NORTH STREET
SECTION # 12-02201-28-SW

CONTRACT NO.	SECTION #	TOTAL SHEETS	SHEET NO.
89641	12-02201-28-SW	29	26

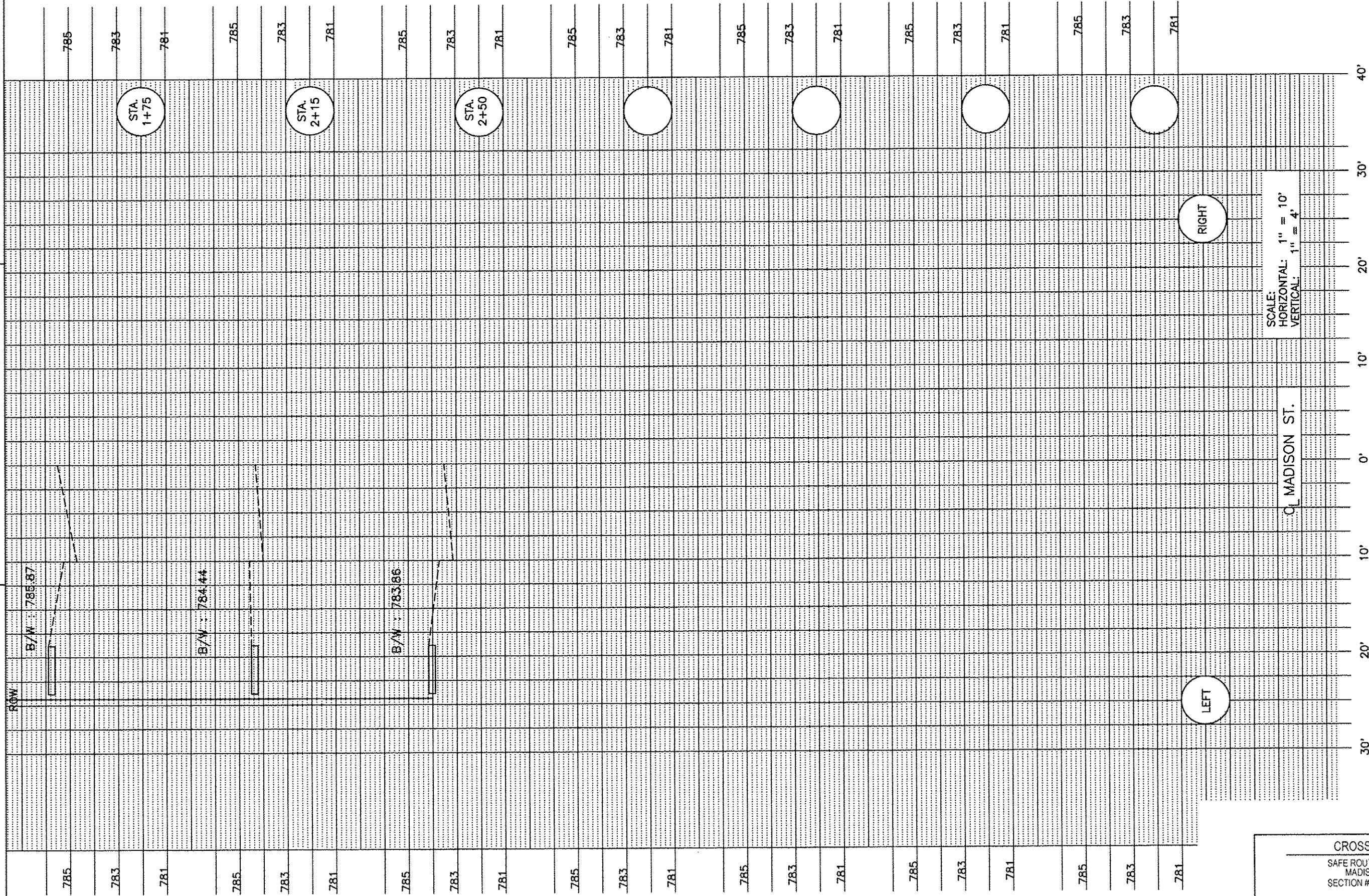


SCALE:
 HORIZONTAL: 1" = 10'
 VERTICAL: 1" = 4'

**2% Max Cross-slope on Sidewalks
 4:1 Max Sideslope of Ditches**

CROSS SECTIONS
 SAFE ROUTES TO SCHOOL
 NORTH STREET
 SECTION # 12-02201-28-SW

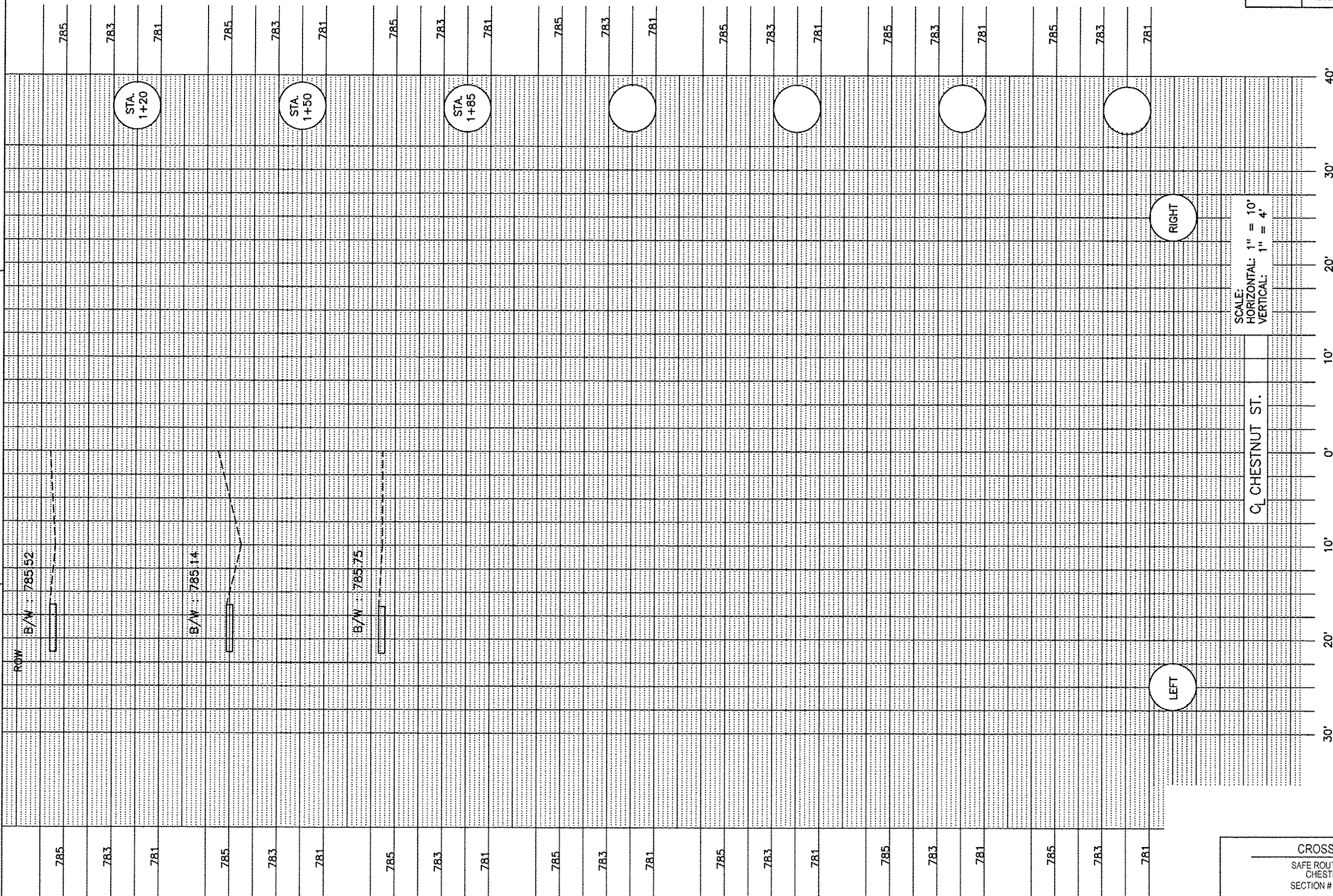
CONTRACT NO.	SECTION #	TOTAL SHEETS	SHEET NO.
89641	12-02201-28-SW	29	27



2% Max Cross-slope on Sidewalks
4:1 Max Side slope of Ditches

CROSS SECTIONS
SAFE ROUTES TO SCHOOL
MADISON STREET
SECTION # 12-02201-28-SW

CONTRACT NO. 89641	SECTION # 12-02201-28-SW	TOTAL SHEETS 29	SHEET NO. 28
-----------------------	-----------------------------	--------------------	-----------------



SCALE:
HORIZONTAL: 1" = 10'
VERTICAL: 1" = 4'

C CHESTNUT ST.


LEFT

RIGHT

2% Max Cross-slope on Sidewalks
4:1 Max Sideslope of Ditches

CROSS SECTIONS
SAFE ROUTES TO SCHOOL
CHESTNUT STREET
SECTION # 12-02201-28-SW

CONTRACT NO.	SECTION #	TOTAL SHEETS	SHEET NO.
89641	12-02201-28-SW	29	29



SCALE:
HORIZONTAL: 1" = 10'
VERTICAL: 1" = 4'

Q ELM ST.

2% Max Cross-slope on Sidewalks
4:1 Max Sideslope of Ditches

CROSS SECTIONS
SAFE ROUTES TO SCHOOL
ELM STREET
SECTION # 12-02201-28-SW