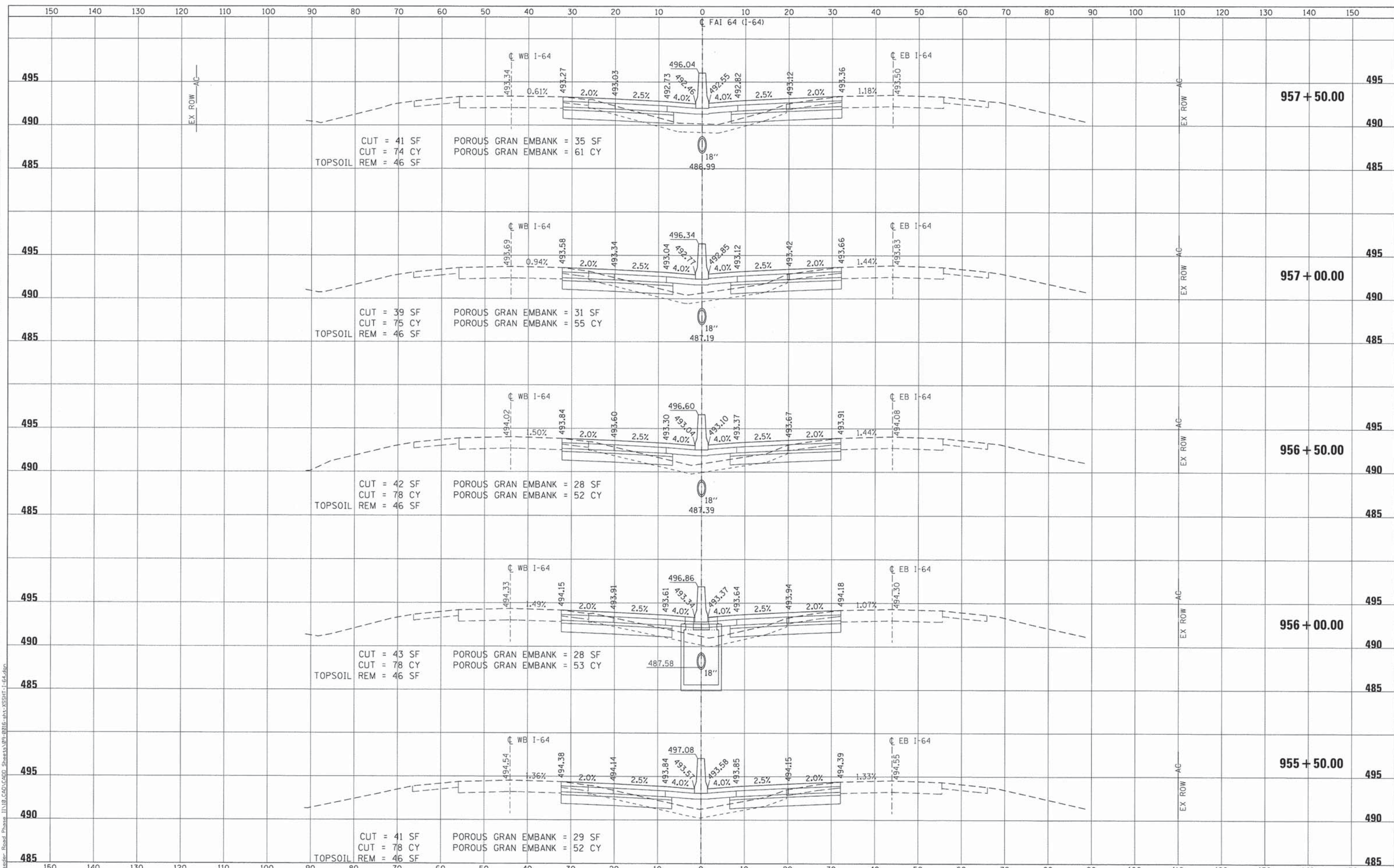


DATE	
BY	
ORIGINAL SURVEY	
PLOTTED	
TEMPLATE	
NOTE BOOK	
AREAS CHECKED	
NO.	

DATE	
BY	
ORIGINAL SURVEY	
PLOTTED	
TEMPLATE	
NOTE BOOK	
AREAS CHECKED	
NO.	



FILE NAME = 09-0016-ahc-XSSH-T-1-64.dgn

USER NAME = IDOT	DESIGNED - ATM	REVISED -
MODEL NAME = Default	DRAWN - RJO	REVISED -
PLOT SCALE = 120.0000' / ft.	CHECKED - LDC	REVISED -
PLOT DATE = 4/26/2014	DATE - Apr 29, 2014	REVISED -

**STATE OF ILLINOIS
DEPARTMENT OF TRANSPORTATION**

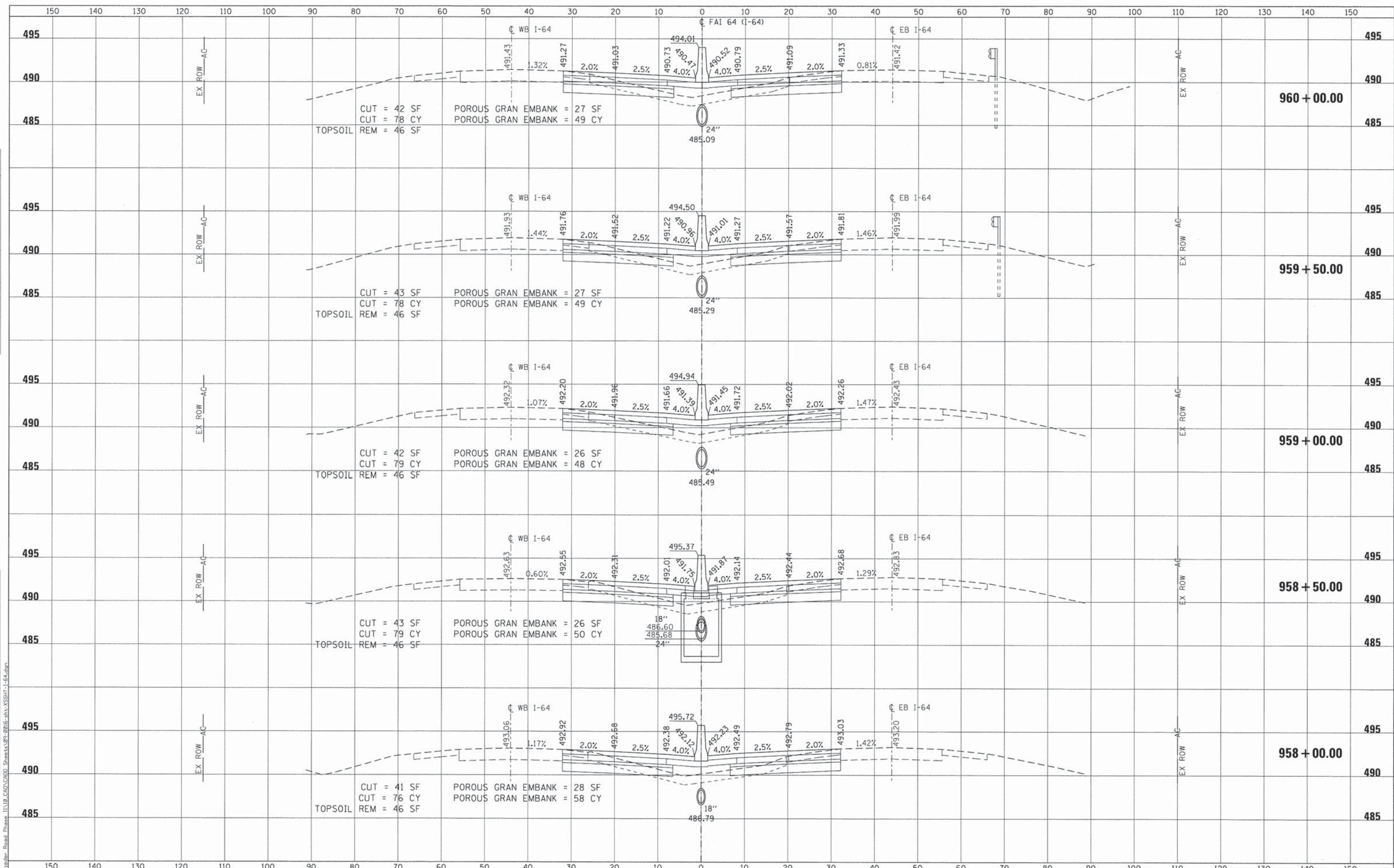
**CROSS SECTIONS
FAI 64 (I-64)**

SCALE: 1" = 10' SHEET NO. 53 OF 80 SHEETS STA. 955+50.00 TO STA. 957+50.00

F.A.I. RTE.	SECTION	COUNTY	TOTAL SHEETS	SHEET NO.
64	09-00365-01-PV	ST. CLAIR	535	401
TR RTE. 222 (RIEDER ROAD)			CONTRACT NO. 97549	
ILLINOIS				

DATE	
BY	
SURVEYED	
PLOTTED	
TEMPLATE	
NOTE BOOK	
AREAS CHECKED	
NO.	

DATE	
BY	
SURVEYED	
PLOTTED	
TEMPLATE	
NOTE BOOK	
AREAS CHECKED	
NO.	



FILE NAME = 09-0016-sht-XSSH1-1-64.dgn

USER NAME = IDOT	DESIGNED - ATM	REVISED -
MODEL NAME = Default	DRAWN - RJO	REVISED -
PLOT SCALE = 120,0000' / ft.	CHECKED - LDC	REVISED -
PLOT DATE = 4/26/2014	DATE - April 29, 2014	REVISED -

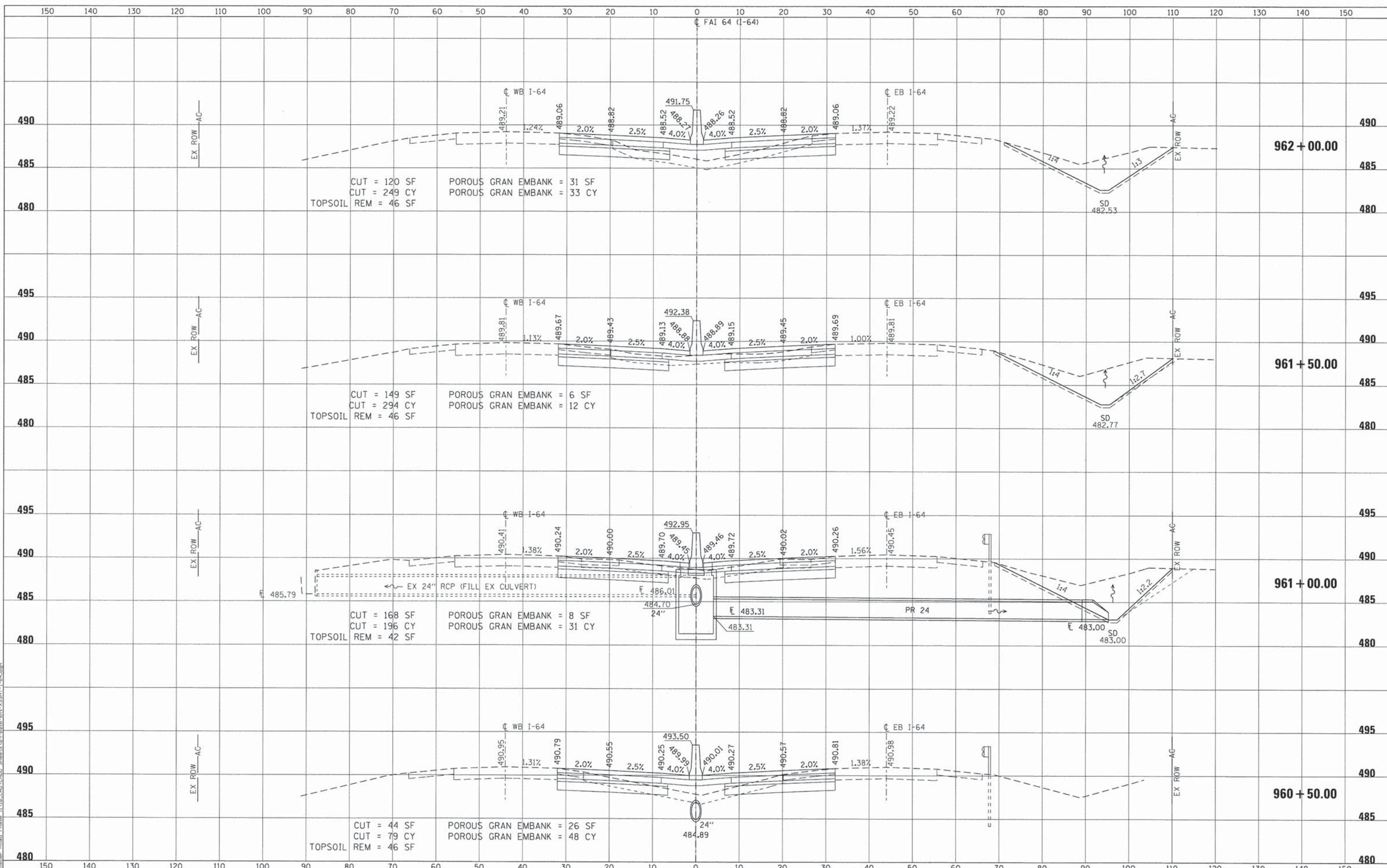
**STATE OF ILLINOIS
DEPARTMENT OF TRANSPORTATION**

**CROSS SECTIONS
FAI 64 (I-64)**
SCALE: 1" = 10'
SHEET NO. 54 OF 80 SHEETS
STA. 958+00.00 TO STA. 960+00.00

F.A.I. RTE.	SECTION	COUNTY	TOTAL SHEETS	SHEET NO.
64	09-00365-01-PV	ST. CLAIR	535	402
TR RTE. 222 (RIEDER ROAD)			CONTRACT NO. 97549	
ILLINOIS				

DATE _____
 BY _____
 SURVEYED _____
 PLOTTED _____
 CHECKED _____
 NOTE BOOK _____
 AREAS CHECKED _____
 NO. _____

DATE _____
 BY _____
 SURVEYED _____
 PLOTTED _____
 CHECKED _____
 NOTE BOOK _____
 AREAS CHECKED _____
 NO. _____



FILE NAME = 09-0016-sht-XSSH1-1-64.dgn
 USER NAME = IDOT
 MODEL NAME = Default
 PLOT SCALE = 120.0000' / Ft.
 PLOT DATE = 4/26/2014

DESIGNED - ATM	REVISED -
DRAWN - RJO	REVISED -
CHECKED - LDC	REVISED -
DATE - April 29, 2014	REVISED -

**STATE OF ILLINOIS
 DEPARTMENT OF TRANSPORTATION**

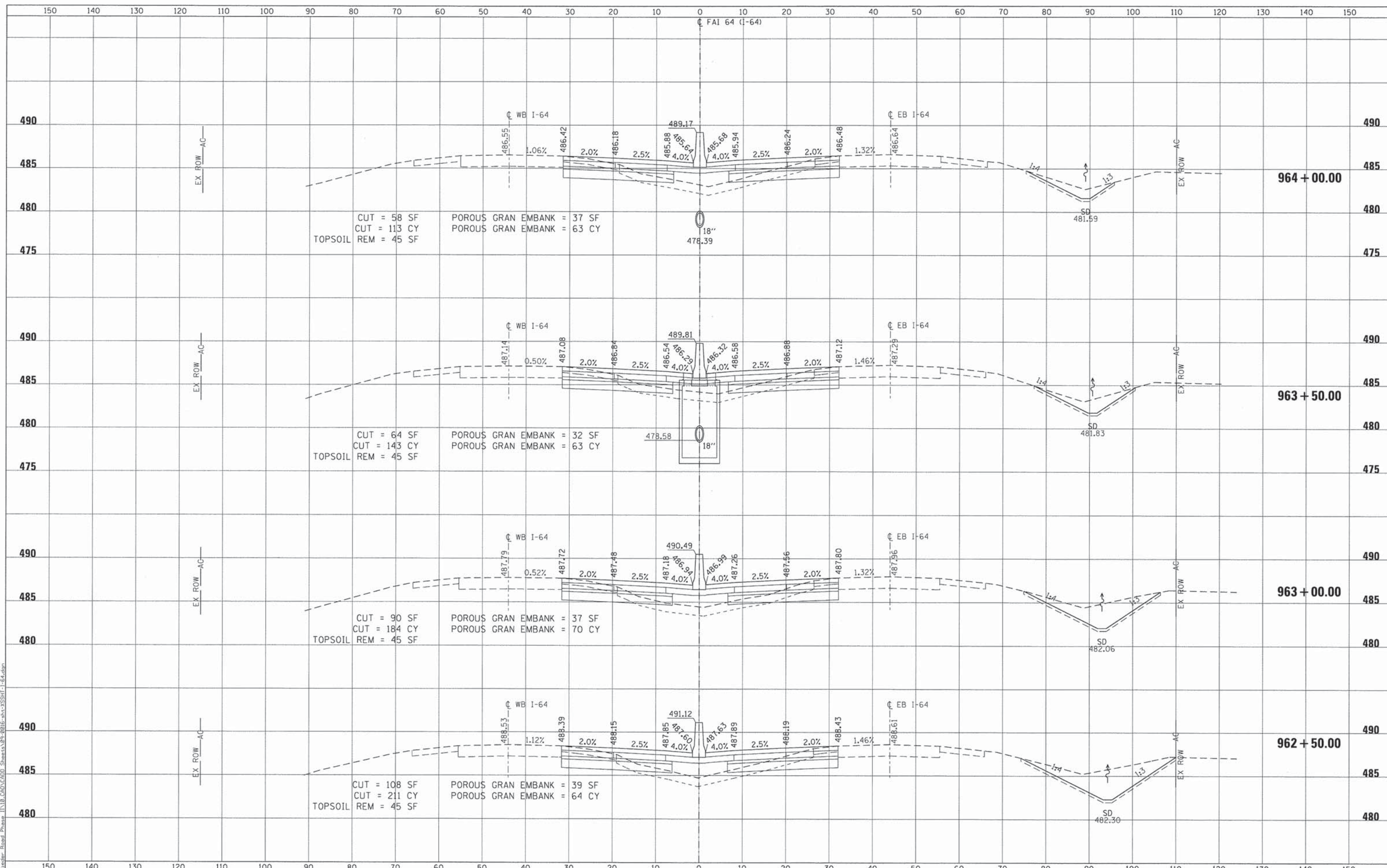
**CROSS SECTIONS
 FAI 64 (I-64)**

SCALE: 1" = 10'
 SHEET NO. 55 OF 80 SHEETS
 STA. 960+50.00 TO STA. 962+00.00

F.A.I. RTE.	SECTION	COUNTY	TOTAL SHEETS	SHEET NO.
64	09-00365-01-PV	ST. CLAIR	535	403
TR RTE. 222 (RIEDER ROAD)			CONTRACT NO. 97549	
ILLINOIS				

DATE	
BY	
ORIGINAL SURVEY	
PLOTTED	
TEMPLATE	
NOTE BOOK	
AREAS CHECKED	
NO.	

DATE	
BY	
ORIGINAL SURVEY	
PLOTTED	
TEMPLATE	
NOTE BOOK	
AREAS CHECKED	
NO.	



FILE NAME = 09-0016-sht-XSSHT-1-64.dgn
 USER NAME = IDOT
 MODEL NAME = Default
 PLOT SCALE = 120.0000' / ft.
 PLOT DATE = 4/26/2014

DESIGNED -	ATM	REVISED -	
DRAWN -	RJO	REVISED -	
CHECKED -	LDC	REVISED -	
DATE -	April 29, 2014	REVISED -	

**STATE OF ILLINOIS
DEPARTMENT OF TRANSPORTATION**

**CROSS SECTIONS
FAI 64 (I-64)**

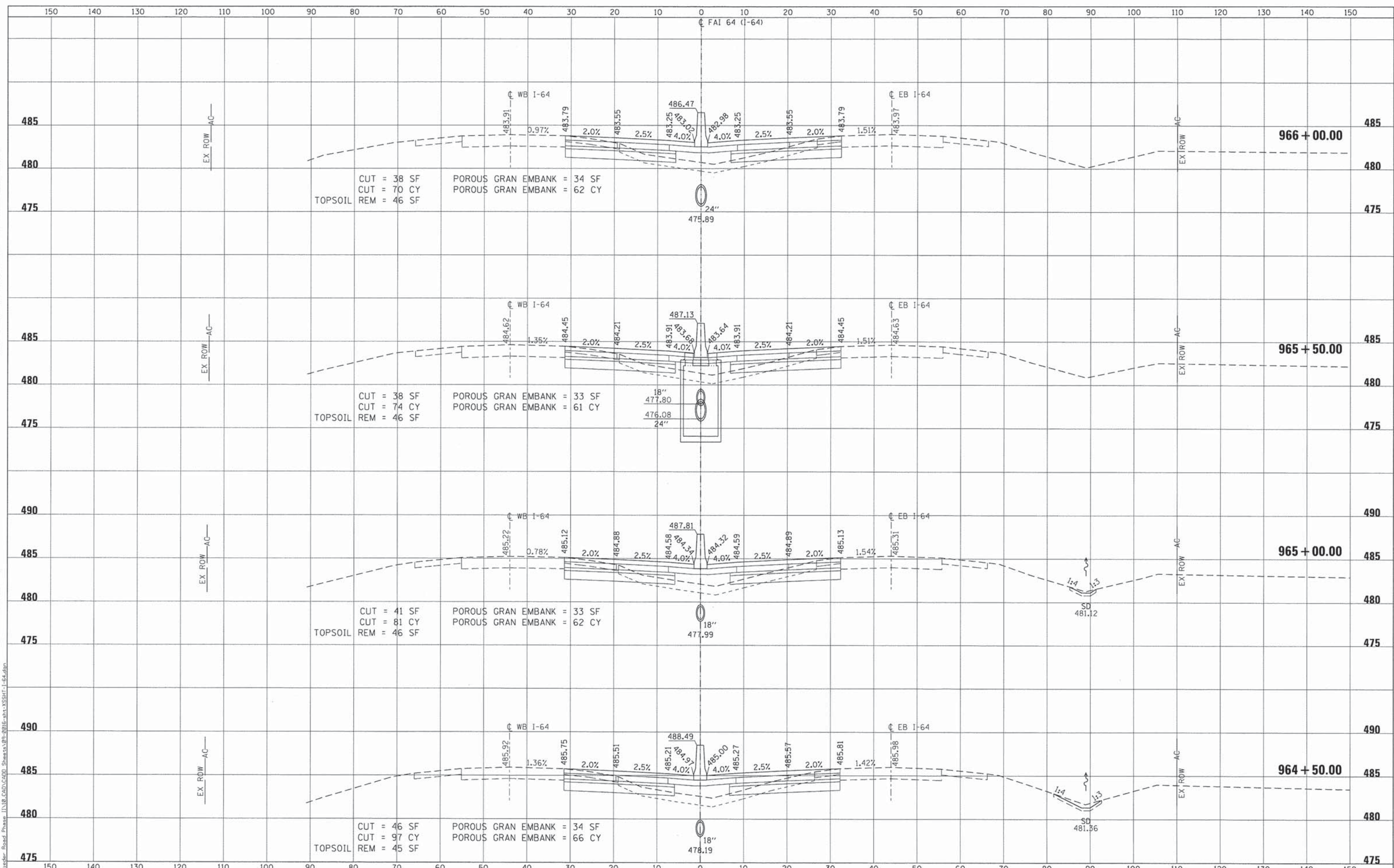
SCALE: 1" = 10'
 SHEET NO. 56 OF 80 SHEETS
 STA. 962+50.00 TO STA. 964+00.00

F.A.I. RTE.	SECTION	COUNTY	TOTAL SHEETS	SHEET NO.
64	09-00365-01-PV	ST. CLAIR	535	404
TR RTE. 222 (RIEDER ROAD)			CONTRACT NO. 97549	
ILLINOIS				

DATE	
BY	
ORIGINAL SURVEY	
SURVEY	
PLOTTED	
TEMPLATE	
AREAS CHECKED	
NO.	
FINAL SURVEY	
NOTE BOOK	
AREAS CHECKED	
NO.	

DATE	
BY	
ORIGINAL SURVEY	
SURVEY	
PLOTTED	
TEMPLATE	
AREAS CHECKED	
NO.	
FINAL SURVEY	
NOTE BOOK	
AREAS CHECKED	
NO.	

P:\09-2016-02-21\09-2016-02-21\Road Phase\IN\08_CADD\0400_Sheets\09-2016-sht-XSSH1-1-64.dgn
 FILE NAME = 09-2016-sht-XSSH1-1-64.dgn



**STATE OF ILLINOIS
DEPARTMENT OF TRANSPORTATION**

**CROSS SECTIONS
FAI 64 (I-64)**

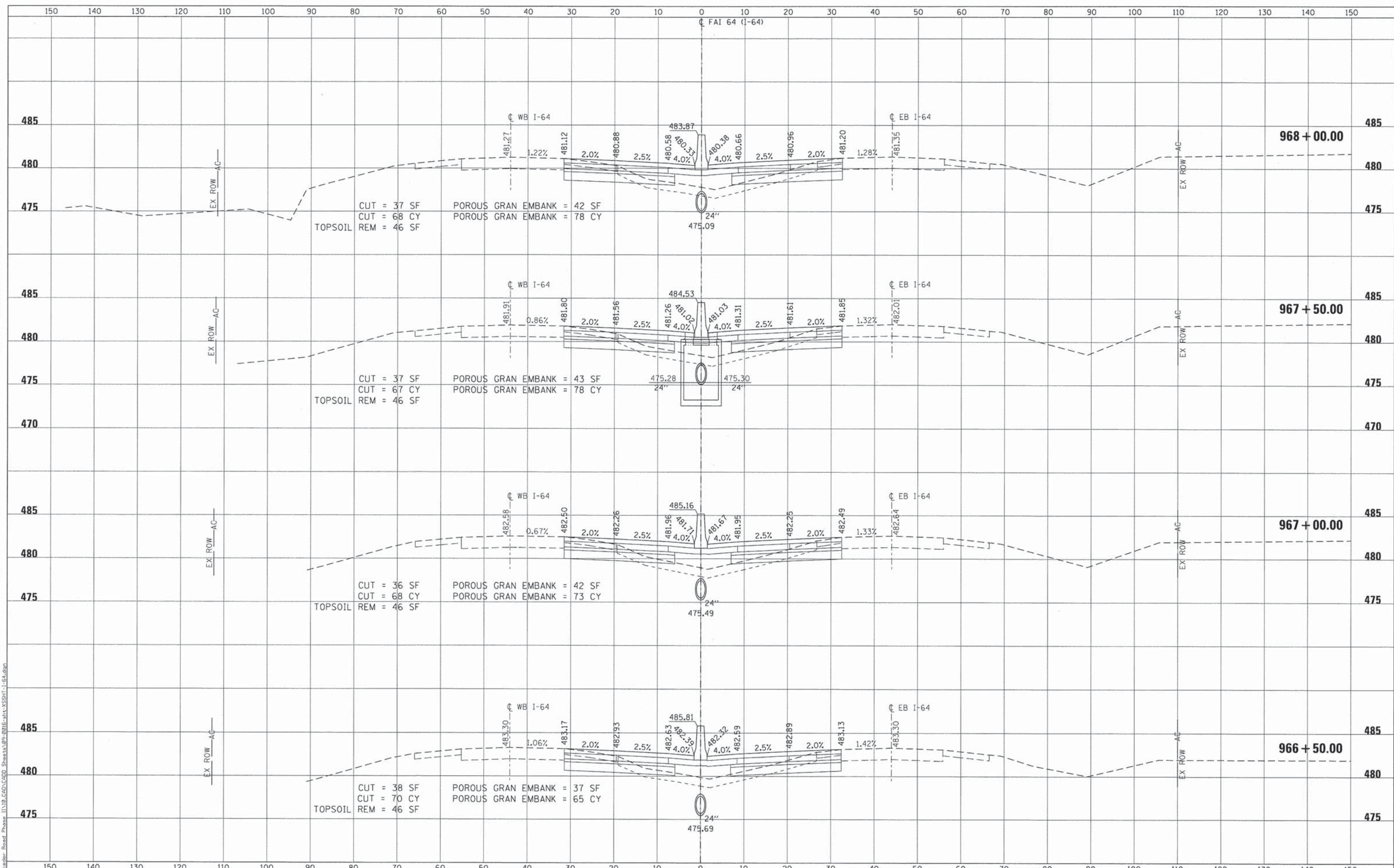
SCALE: 1" = 10' SHEET NO. 57 OF 80 SHEETS STA. 964+50.00 TO STA. 966+00.00

F.A.I. RTE.	SECTION	COUNTY	TOTAL SHEETS	SHEET NO.
64	09-00365-01-PV	ST. CLAIR	535	405
TR RTE. 222 (RIEDER ROAD)		CONTRACT NO. 97549		ILLINOIS

USER NAME = 100T	DESIGNED - ATM	REVISED -
MODEL NAME = Default	DRAWN - RJO	REVISED -
PLOT SCALE = 1/20,000' / FT.	CHECKED - LDC	REVISED -
PLOT DATE = 4/26/2014	DATE - Apr 29, 2014	REVISED -

DATE	
BY	
FINAL SURVEY	
SURVEY PLOTTED	
NOTE BOOK	
AREAS CHECKED	

DATE	
BY	
ORIGINAL SURVEY	
SURVEY PLOTTED	
NOTE BOOK	
AREAS CHECKED	



FILE NAME = 09-0016-sht-XSSH1-1-64.dgn
 USER NAME = IDOT
 MODEL NAME = Default
 PLOT SCALE = 1/20,000' / ft.
 PLOT DATE = 4/26/2014

DESIGNED - ATM	REVISED -
DRAWN - RJO	REVISED -
CHECKED - LDC	REVISED -
DATE - April 29, 2014	REVISED -

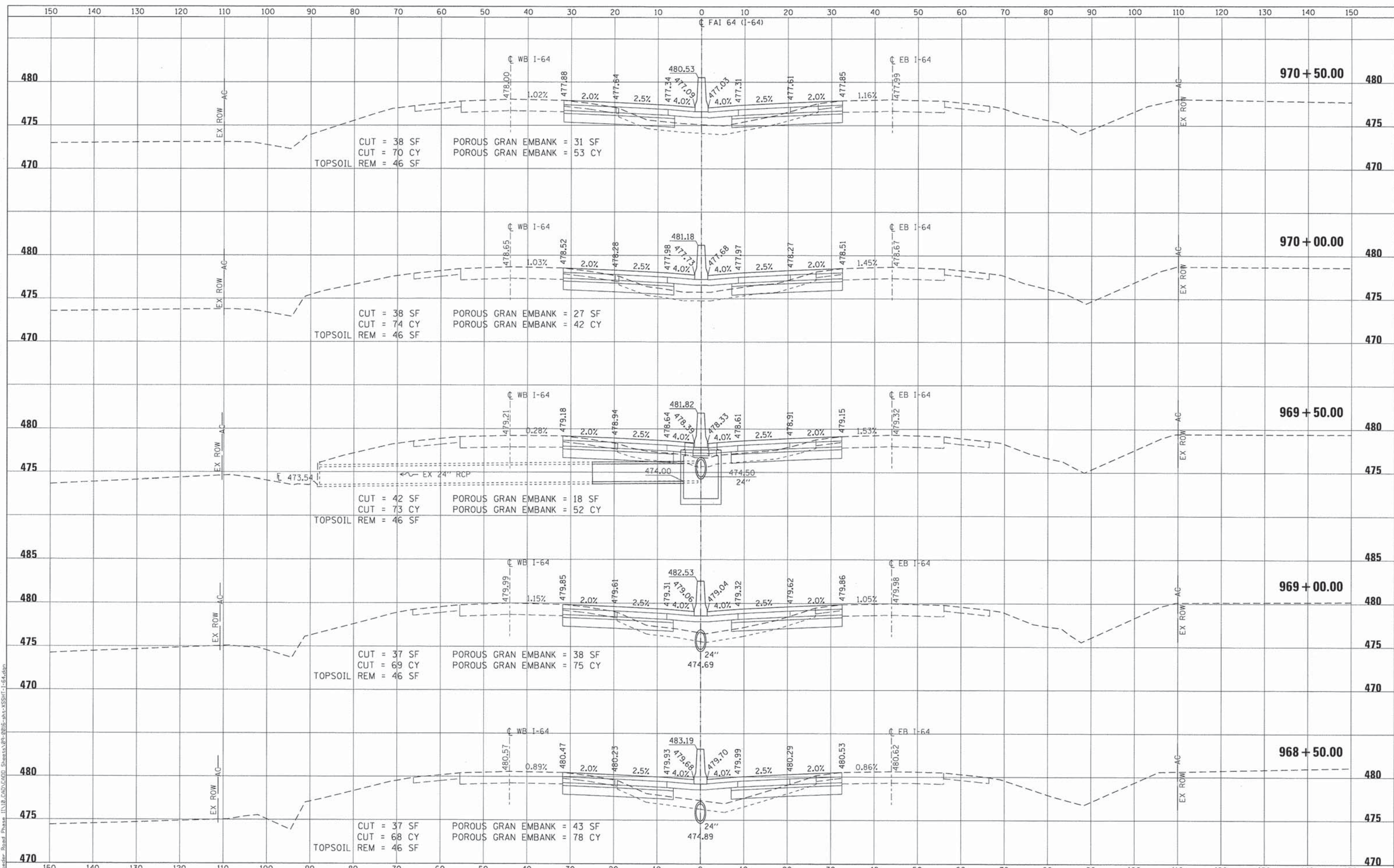
**STATE OF ILLINOIS
DEPARTMENT OF TRANSPORTATION**

**CROSS SECTIONS
FAI 64 (I-64)**
 SCALE: 1" = 10'
 SHEET NO. 58 OF 80 SHEETS
 STA. 966+50.00 TO STA. 968+00.00

F.A.I. RTE.	SECTION	COUNTY	TOTAL SHEETS	SHEET NO.
64	09-00365-01-PV	ST. CLAIR	535	406
TR RTE. 222 (RIEDER ROAD)		CONTRACT NO. 97549		
ILLINOIS				

DATE	
BY	
FINAL SURVEY	
NOTED	
PLOTTED	
TEMPLATE	
AREAS CHECKED	
NO.	

DATE	
BY	
ORIGINAL SURVEY	
NOTED	
PLOTTED	
TEMPLATE	
AREAS CHECKED	
NO.	



FILE NAME = 09-0016-sht-XSSHT-1-64.dgn
 USER NAME = IDOT
 MODEL NAME = Default
 PLOT SCALE = 128.0000' / ft.
 PLOT DATE = 4/26/2014

DESIGNED - ATM	REVISED -
DRAWN - RJO	REVISED -
CHECKED - LDC	REVISED -
DATE - Apr 29, 2014	REVISED -

**STATE OF ILLINOIS
DEPARTMENT OF TRANSPORTATION**

**CROSS SECTIONS
FAI 64 (I-64)**

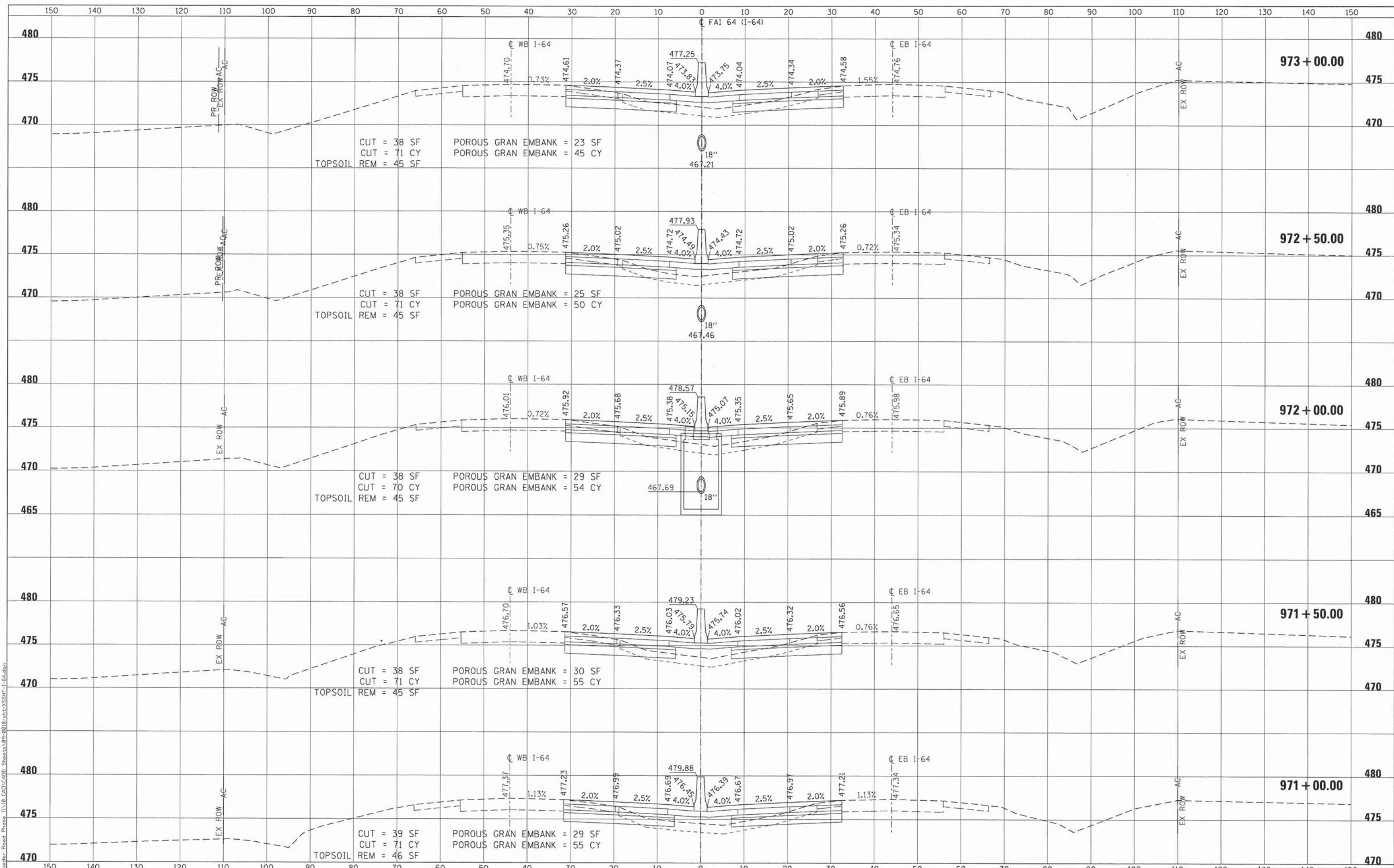
SCALE: 1" = 10'
 SHEET NO. 59 OF 80 SHEETS
 STA. 968+50.00 TO STA. 970+50.00

F.A.I. RTE.	SECTION	COUNTY	TOTAL SHEETS	SHEET NO.
64	09-00365-01-PV	ST. CLAIR	535	407
TR RTE. 222 (RIEDER ROAD)			CONTRACT NO. 97549	
ILLINOIS				

DATE	
BY	
SURVEYED	
PLOTTED	
TEMPLATE	
AREAS CHECKED	
NO.	
FINAL SURVEY	
NOTE BOOK	
NO.	

DATE	
BY	
SURVEYED	
PLOTTED	
TEMPLATE	
AREAS CHECKED	
NO.	
ORIGINAL SURVEY	
NOTE BOOK	
NO.	

P:\09-00365-01-RTE. Road Phase 1\108 CAD\CAD Sheets\09-00365-01-RTE-XSSH-1-64.dgn
 FILE NAME = 09-00365-01-RTE-XSSH-1-64.dgn
 USER NAME = JDDT
 MODEL NAME = Default
 PLOT SCALE = 1/20,000' / ft.
 PLOT DATE = 4/26/2014
 DESIGNED - ATM
 DRAWN - RJO
 CHECKED - LDC
 DATE - Apr 29, 2014
 REVISED -
 REVISED -
 REVISED -
 REVISED -



**STATE OF ILLINOIS
DEPARTMENT OF TRANSPORTATION**

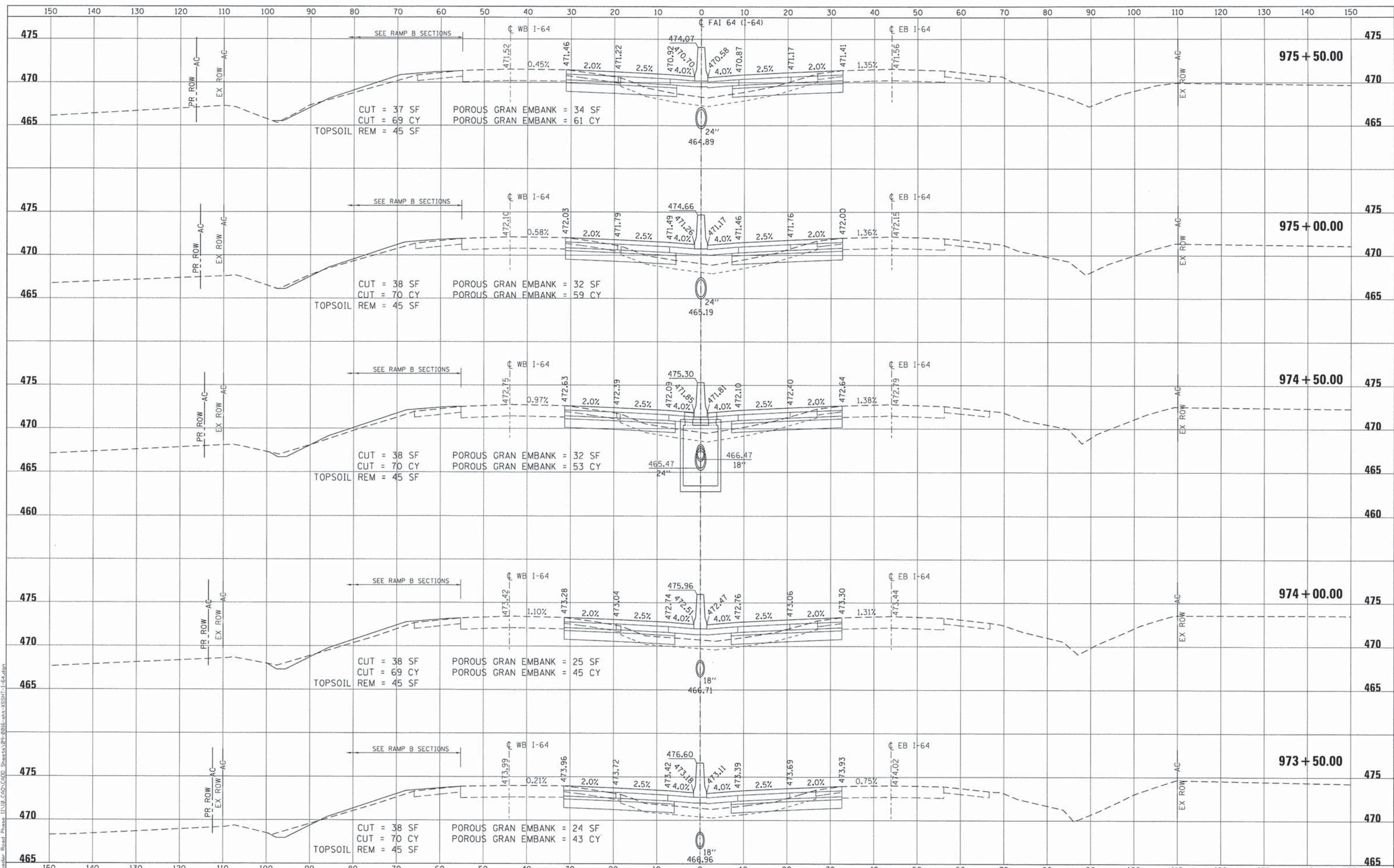
**CROSS SECTIONS
FAI 64 (I-64)**

SCALE: 1" = 10' SHEET NO. 60 OF 80 SHEETS STA. 971+00.00 TO STA. 973+00.00

F.A.I. RTE.	SECTION	COUNTY	TOTAL SHEETS	SHEET NO.
64	09-00365-01-PV	ST. CLAIR	535	408
TR RTE. 222 (RIEDER ROAD)			CONTRACT NO. 97549	
ILLINOIS				

DATE	
BY	
SURVEYED	
PLOTTED	
TEMPLATE	
AREAS CHECKED	
FINAL SURVEY	
NOTE BOOK	
NO.	

DATE	
BY	
SURVEYED	
PLOTTED	
TEMPLATE	
AREAS CHECKED	
ORIGINAL SURVEY	
NOTE BOOK	
NO.	



FILE NAME = 09-0016-shr-XSSHT-I-64.dgn

USER NAME = IDDT	DESIGNED - ATM	REVISED -
MODEL NAME = Default	DRAWN - RJO	REVISED -
PLOT SCALE = 1/200000' / Ft.	CHECKED - LDC	REVISED -
PLOT DATE = 4/26/2014	DATE - April 29, 2014	REVISED -

STATE OF ILLINOIS
DEPARTMENT OF TRANSPORTATION

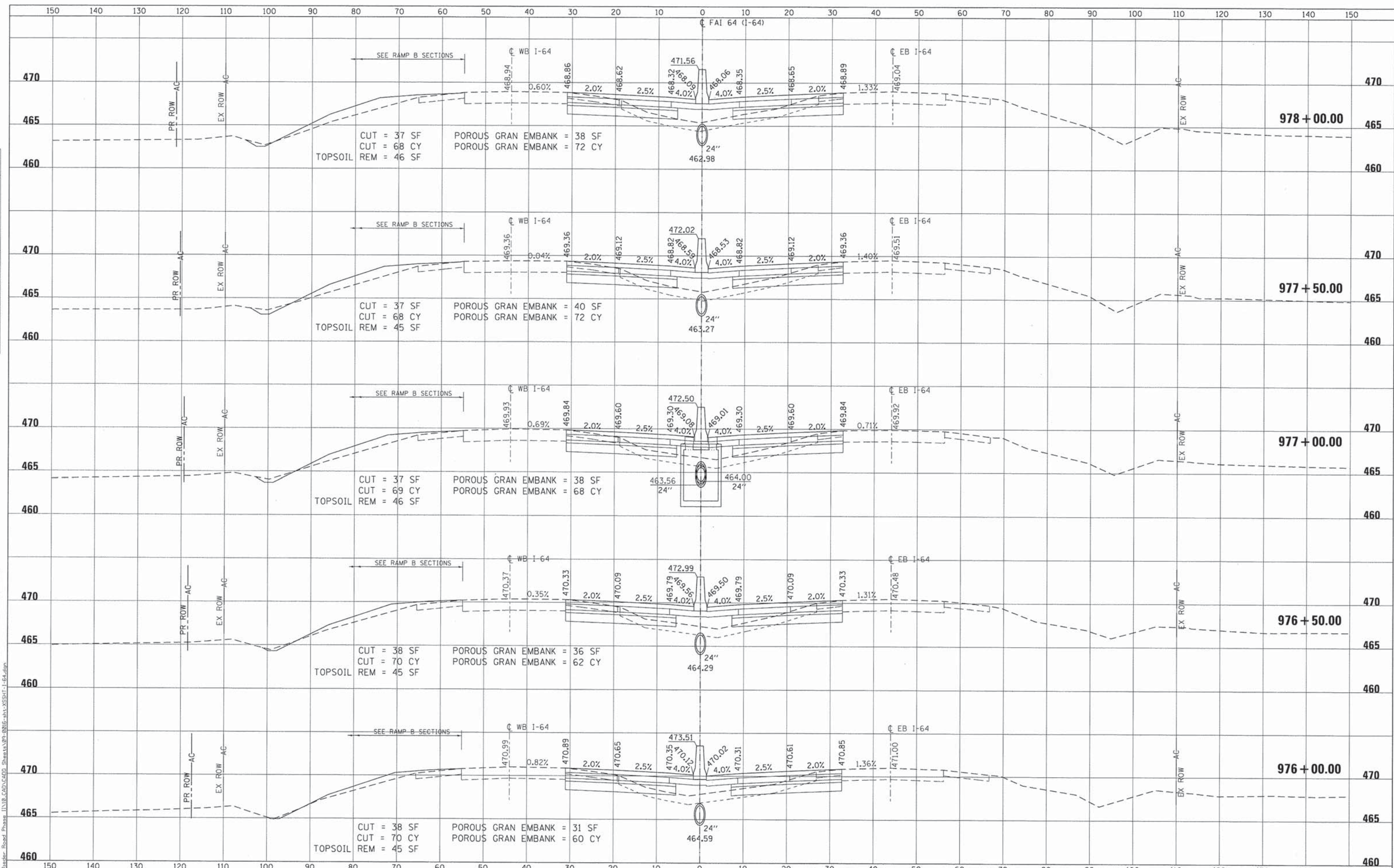
CROSS SECTIONS
FAI 64 (I-64)

SCALE: 1" = 10' SHEET NO. 61 OF 80 SHEETS STA. 973+50.00 TO STA. 975+50.00

F.A.I. RTE.	SECTION	COUNTY	TOTAL SHEETS	SHEET NO.
64	09-00365-01-PV	ST. CLAIR	535	409
TR RTE. 222 (RIEDER ROAD)		CONTRACT NO. 97549		
ILLINOIS				

DATE	
BY	
FINAL SURVEY	
SURVEYED	
NOTE BOOK	
TEMPLATE	
AREAS CHECKED	
NO.	

DATE	
BY	
ORIGINAL SURVEY	
SURVEYED	
NOTE BOOK	
TEMPLATE	
AREAS CHECKED	
NO.	



FILE NAME = 09-0016-shr-XSSH1-1-64.dgn

USER NAME = IDOT	DESIGNED - ATM	REVISED -
MODEL NAME = Default	DRAWN - RJO	REVISED -
PLOT SCALE = 1/28.0000' / ft.	CHECKED - LDC	REVISED -
PLOT DATE = 4/26/2014	DATE - Apr 29, 2014	REVISED -

STATE OF ILLINOIS
DEPARTMENT OF TRANSPORTATION

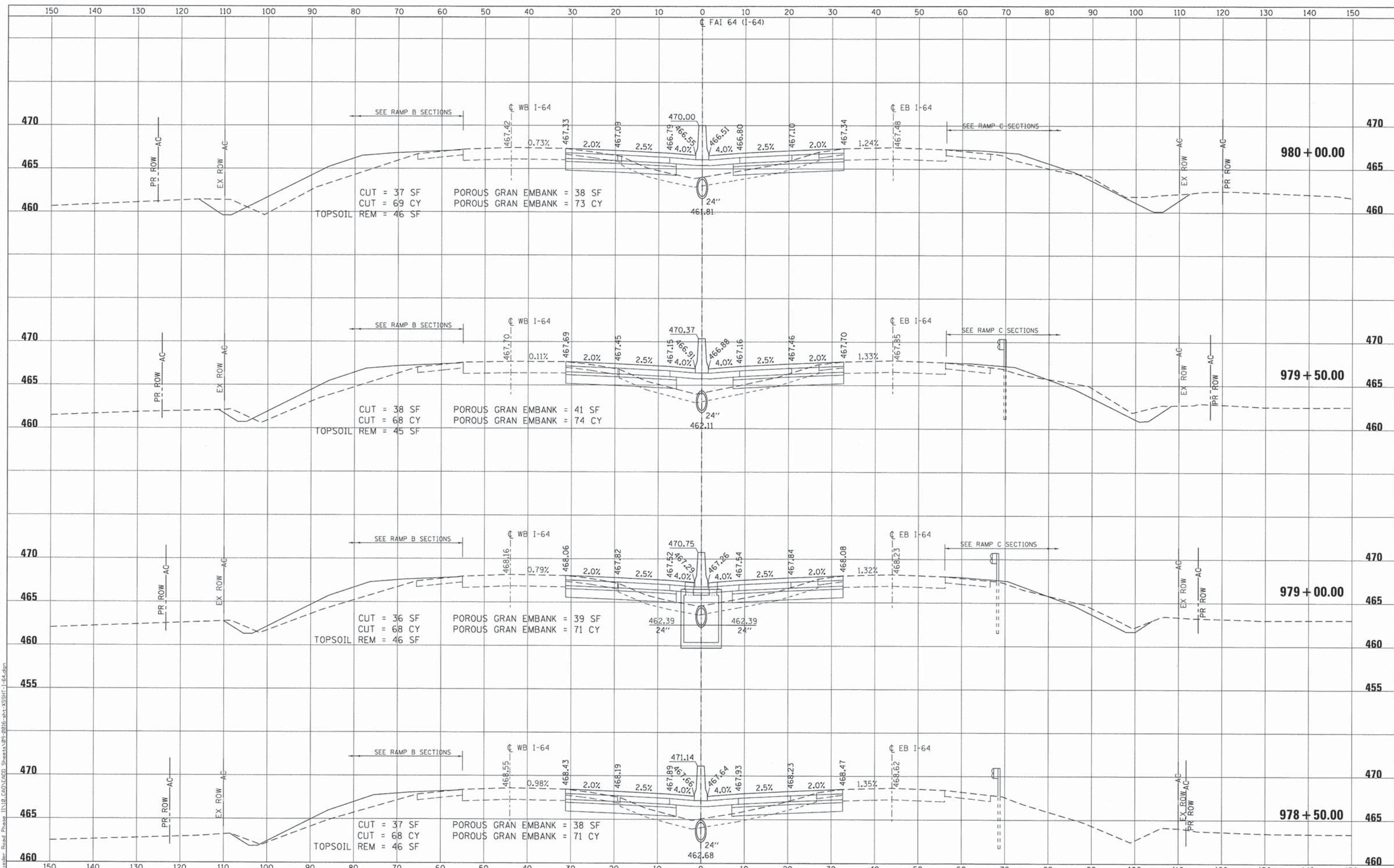
CROSS SECTIONS
FAI 64 (I-64)

SCALE: 1" = 10' SHEET NO. 62 OF 80 SHEETS STA. 976+00.00 TO STA. 978+00.00

F.A.I. RTE.	SECTION	COUNTY	TOTAL SHEETS	SHEET NO.
64	09-00365-01-PV	ST. CLAIR	535	410
TR RTE. 222 (RIEDER ROAD)			CONTRACT NO. 97549	
ILLINOIS				

DATE	
BY	
SURVEYED	
PLOTTED	
NOTE BOOK	
AREAS CHECKED	
NO.	

DATE	
BY	
SURVEYED	
PLOTTED	
NOTE BOOK	
AREAS CHECKED	
NO.	



FILE NAME = 09-0016-sht-XSSH-1-64.dgn

USER NAME = IDOT	DESIGNED - ATM	REVISED -
MODEL NAME = Default	DRAWN - RJO	REVISED -
PLOT SCALE = 1/20000' / ft.	CHECKED - LDC	REVISED -
PLOT DATE = 4/26/2014	DATE - Apr 29, 2014	REVISED -

**STATE OF ILLINOIS
DEPARTMENT OF TRANSPORTATION**

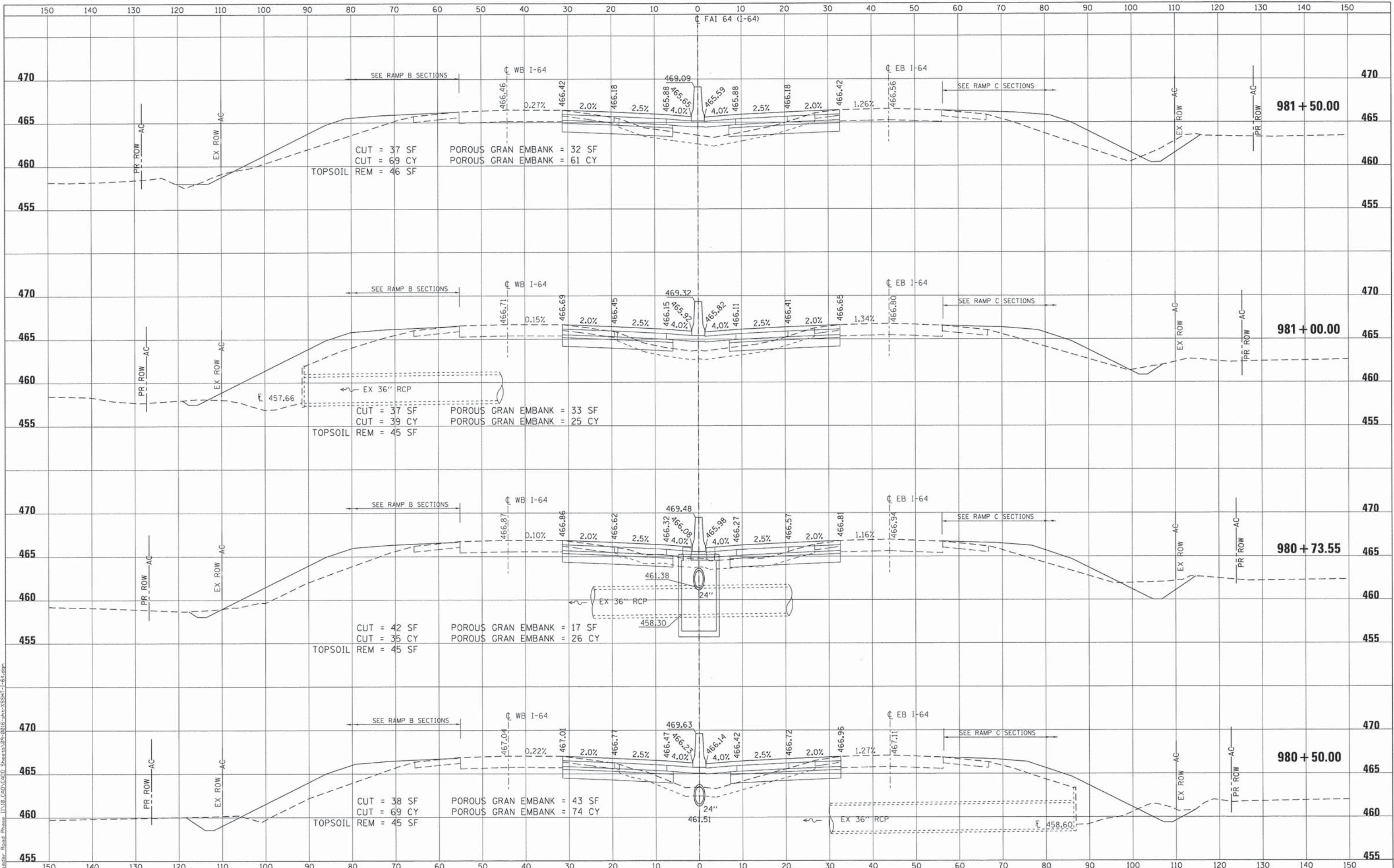
**CROSS SECTIONS
FAI 64 (I-64)**

SCALE: 1" = 10' SHEET NO. 63 OF 80 SHEETS STA. 978+50.00 TO STA. 980+00.00

F.A.I. RTE.	SECTION	COUNTY	TOTAL SHEETS	SHEET NO.
64	09-00365-01-PV	ST. CLAIR	535	411
TR RTE. 222 (RIEDER ROAD)		CONTRACT NO. 97549		
ILLINOIS				

DATE	
BY	
FINAL SURVEY	
SURVEYED	
PLOTTED	
TEMPLATE	
NOTE BOOK	
AREAS CHECKED	
NO.	

DATE	
BY	
ORIGINAL SURVEY	
SURVEYED	
PLOTTED	
TEMPLATE	
NOTE BOOK	
AREAS CHECKED	
NO.	



FILE NAME = 09-0016-shr-XSSHT-1-64.dgn
 USER NAME = IDOT
 MODEL NAME = Default
 PLOT SCALE = 120.0000' / ft.
 PLOT DATE = 4/26/2014

DESIGNED - ATM	REVISED -
DRAWN - RJO	REVISED -
CHECKED - LDC	REVISED -
DATE - April 29, 2014	REVISED -

**STATE OF ILLINOIS
DEPARTMENT OF TRANSPORTATION**


**CROSS SECTIONS
FAI 64 (I-64)**

SCALE: 1" = 10'
 SHEET NO. 64 OF 80 SHEETS
 STA. 980+50.00 TO STA. 981+50.00

F.A.I. RTE. 64	SECTION 09-00365-01-PV	COUNTY ST. CLAIR	TOTAL SHEETS 535	SHEET NO. 412
TR RTE. 222 (RIEDER ROAD)			CONTRACT NO. 97549	
ILLINOIS				

DATE	
BY	
FINAL SURVEY	
SURVEYED	
PLOTTED	
TEMPLATE	
NOTE BOOK	
AREAS CHECKED	
NO.	

DATE	
BY	
ORIGINAL SURVEY	
SURVEYED	
PLOTTED	
TEMPLATE	
NOTE BOOK	
AREAS CHECKED	
NO.	



FILE NAME = 09-0016-shr-XSSHT-1-64.dgn
 USER NAME = IDOT
 MODEL NAME = Default
 PLOT SCALE = 120.0000' / Ft.
 PLOT DATE = 4/26/2014

DESIGNED - ATM	REVISED -
DRAWN - RJO	REVISED -
CHECKED - LDC	REVISED -
DATE - April 29, 2014	REVISED -

**STATE OF ILLINOIS
DEPARTMENT OF TRANSPORTATION**

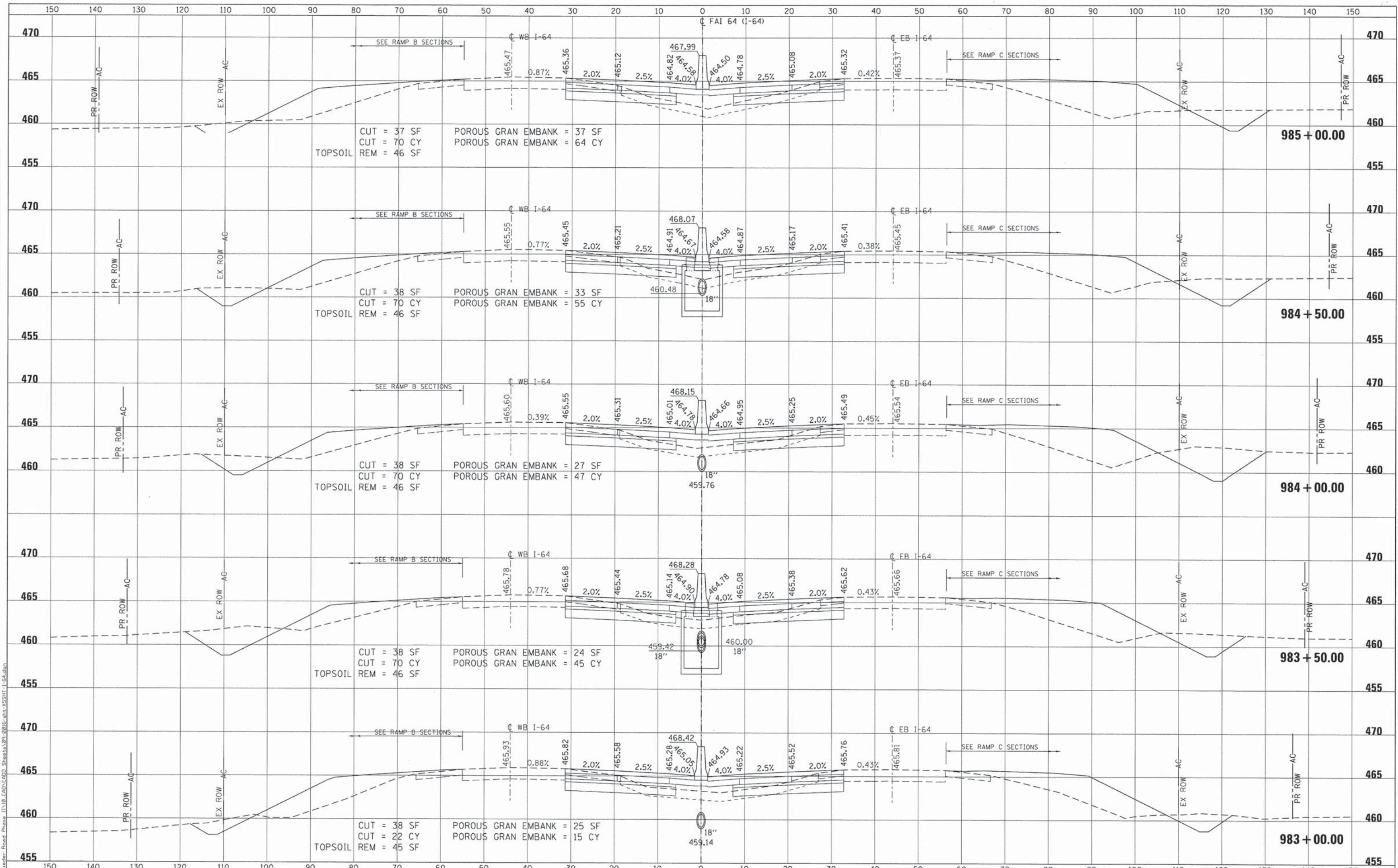
**CROSS SECTIONS
FAI 64 (I-64)**

SCALE: 1" = 10'
 SHEET NO. 65 OF 80 SHEETS
 STA. 982+00.00 TO STA. 982+84.30

F.A.I. RTE. 64	SECTION 09-00365-01-PV	COUNTY ST. CLAIR	TOTAL SHEETS 535	SHEET NO. 413
TR RTE. 222 (RIEDER ROAD)			CONTRACT NO. 97549	
[ILLINOIS]				

DATE	
BY	
ORIGINAL SURVEY	
SURVEYED	
NOTE BOOK	
TEMPLATE	
AREAS CHECKED	
NO.	

DATE	
BY	
ORIGINAL SURVEY	
SURVEYED	
NOTE BOOK	
TEMPLATE	
AREAS CHECKED	
NO.	



FILE NAME = 09-0016-sht-XSSH-1-64.dgn

USER NAME = IDOT	DESIGNED - ATM	REVISED -
MODEL NAME = Default	DRAWN - RJO	REVISED -
PLT SCALE = 1/20,0000' / ft.	CHECKED - LDC	REVISED -
PLT DATE = 4/26/2014	DATE - April 29, 2014	REVISED -

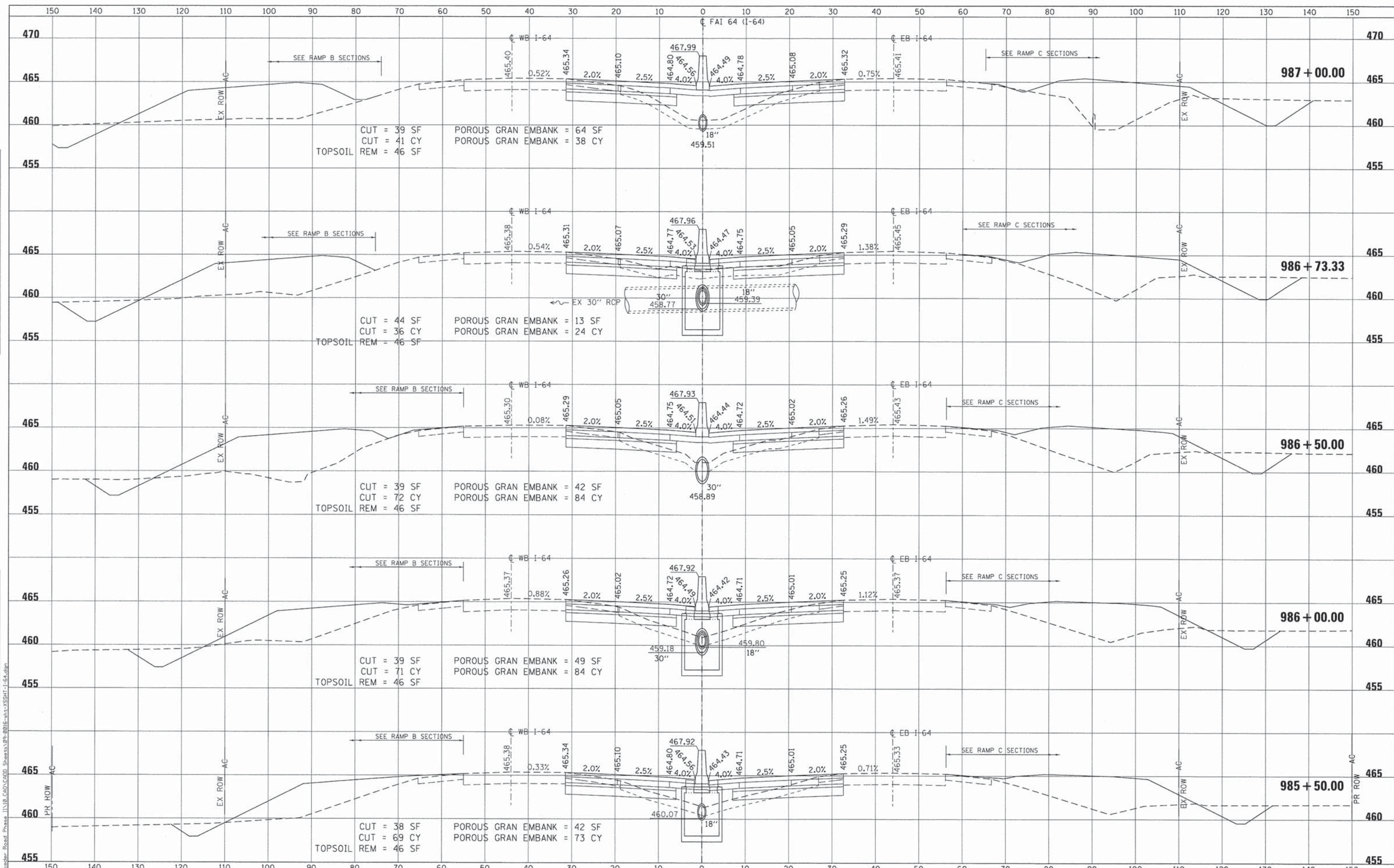
**STATE OF ILLINOIS
DEPARTMENT OF TRANSPORTATION**

**CROSS SECTIONS
FAI 64 (I-64)**
SCALE: 1" = 10'
SHEET NO. 66 OF 80 SHEETS
STA. 983+00.00 TO STA. 985+00.00

F.A.I. RTE.	SECTION	COUNTY	TOTAL SHEETS	SHEET NO.
64	09-00365-01-PV	ST. CLAIR	535	414
TR RTE. 222 (RIEDER ROAD)		CONTRACT NO. 97549		
ILLINOIS				

DATE	
BY	
ORIGINAL SURVEY	
SURVEY	
PLOTTED	
TEMPLATE	
NOTE BOOK	
AREAS CHECKED	
NO.	

DATE	
BY	
ORIGINAL SURVEY	
SURVEY	
PLOTTED	
TEMPLATE	
NOTE BOOK	
AREAS CHECKED	
NO.	



FILE NAME = 09-0016-sht-XSSH1-1-64.dgn

USER NAME = IDOT
 MODEL NAME = Default
 PLOT SCALE = 120.0000' / ft.
 PLOT DATE = 4/26/2014

DESIGNED - ATM
 DRAWN - RJO
 CHECKED - LDC
 DATE - April 29, 2014

REVISED -
 REVISED -
 REVISED -
 REVISED -


**STATE OF ILLINOIS
 DEPARTMENT OF TRANSPORTATION**

**CROSS SECTIONS
 FAI 64 (I-64)**
 SCALE: 1" = 10'
 SHEET NO. 67 OF 80 SHEETS
 STA. 985+50.00 TO STA. 987+00.00

F.A.I. RTE.	SECTION	COUNTY	TOTAL SHEETS	SHEET NO.
64	09-00365-01-PV	ST. CLAIR	535	415
TR RTE. 222 (RIEDER ROAD)			CONTRACT NO. 97549	
ILLINOIS				

DATE	
BY	
SURVEYED	
PLOTTED	
NOTE BOOK	
AREAS CHECKED	
NO.	

DATE	
BY	
SURVEYED	
PLOTTED	
NOTE BOOK	
AREAS CHECKED	
NO.	



FILE NAME = 09-0016-shr-XSSH1-I-64.dgn

USER NAME = IDOT	DESIGNED - ATM	REVISED -
MODEL NAME = Default	DRAWN - RJO	REVISED -
PLOT SCALE = 1/2" = 10'	CHECKED - LDC	REVISED -
PLOT DATE = 4/26/2014	DATE - April 29, 2014	REVISED -

**STATE OF ILLINOIS
DEPARTMENT OF TRANSPORTATION**

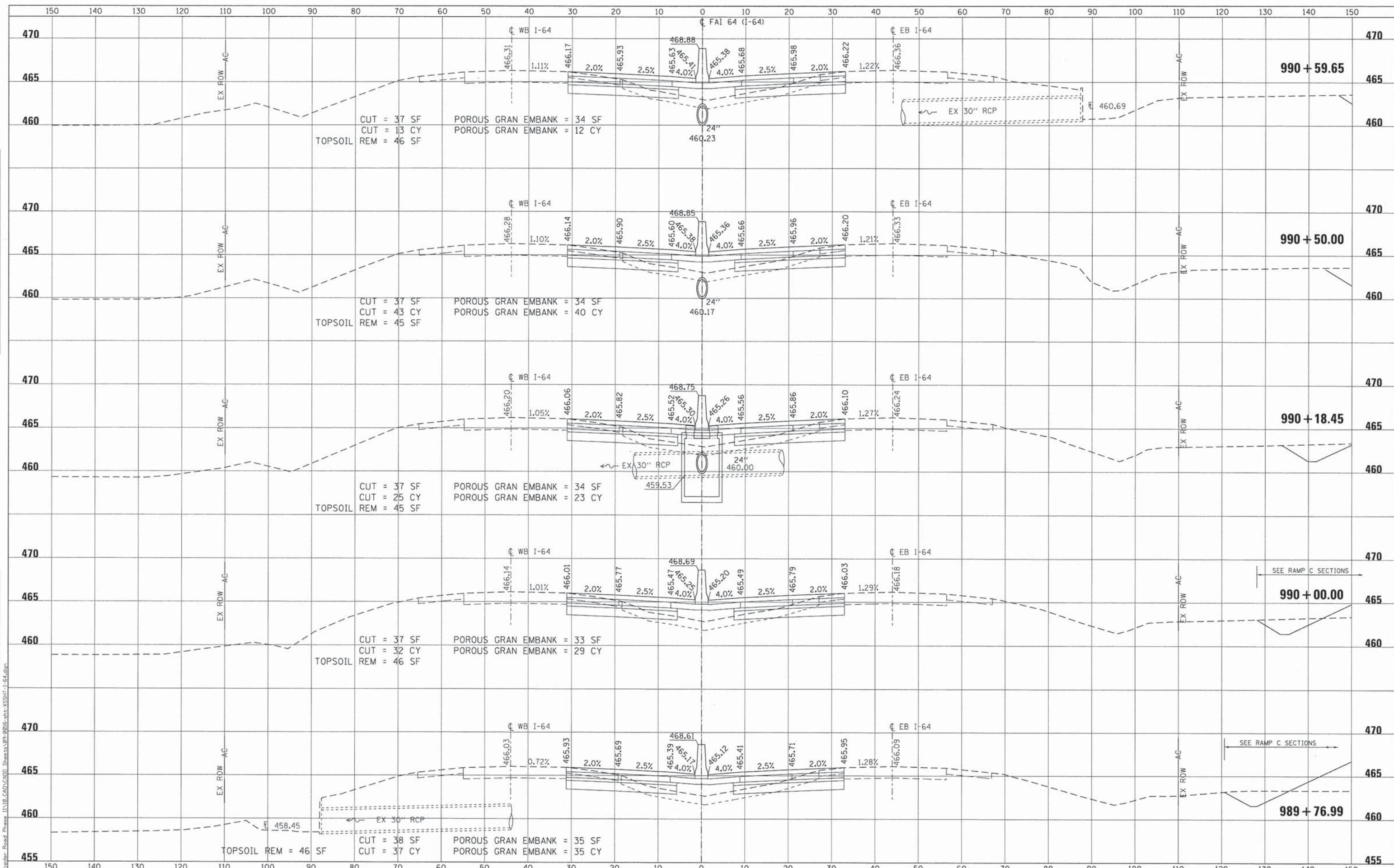
**CROSS SECTIONS
FAI 64 (I-64)**

SCALE: 1" = 10' SHEET NO. 68 OF 80 SHEETS STA. 987+50.00 TO STA. 989+50.00

F.A.I. RTE.	SECTION	COUNTY	TOTAL SHEETS	SHEET NO.
64	09-00365-01-PV	ST. CLAIR	535	416
TR RTE. 222 (RIEDER ROAD)			CONTRACT NO. 97549	
ILLINOIS				

DATE	
BY	
SURVEY	
PROTECTED	
TEMPLATE	
NOTE BOOK	
AREAS CHECKED	
NO.	

DATE	
BY	
SURVEY	
PROTECTED	
TEMPLATE	
NOTE BOOK	
AREAS CHECKED	
NO.	



FILE NAME = 09-0016-sht-XSSH1-I-64.dgn
 USER NAME = JDOT
 MODEL NAME = Default
 PLOT SCALE = 120.0000' / ft.
 PLOT DATE = 4/26/2014

DESIGNED - ATM	REVISED -
DRAWN - RJO	REVISED -
CHECKED - LDC	REVISED -
DATE - April 29, 2014	REVISED -

**STATE OF ILLINOIS
 DEPARTMENT OF TRANSPORTATION**

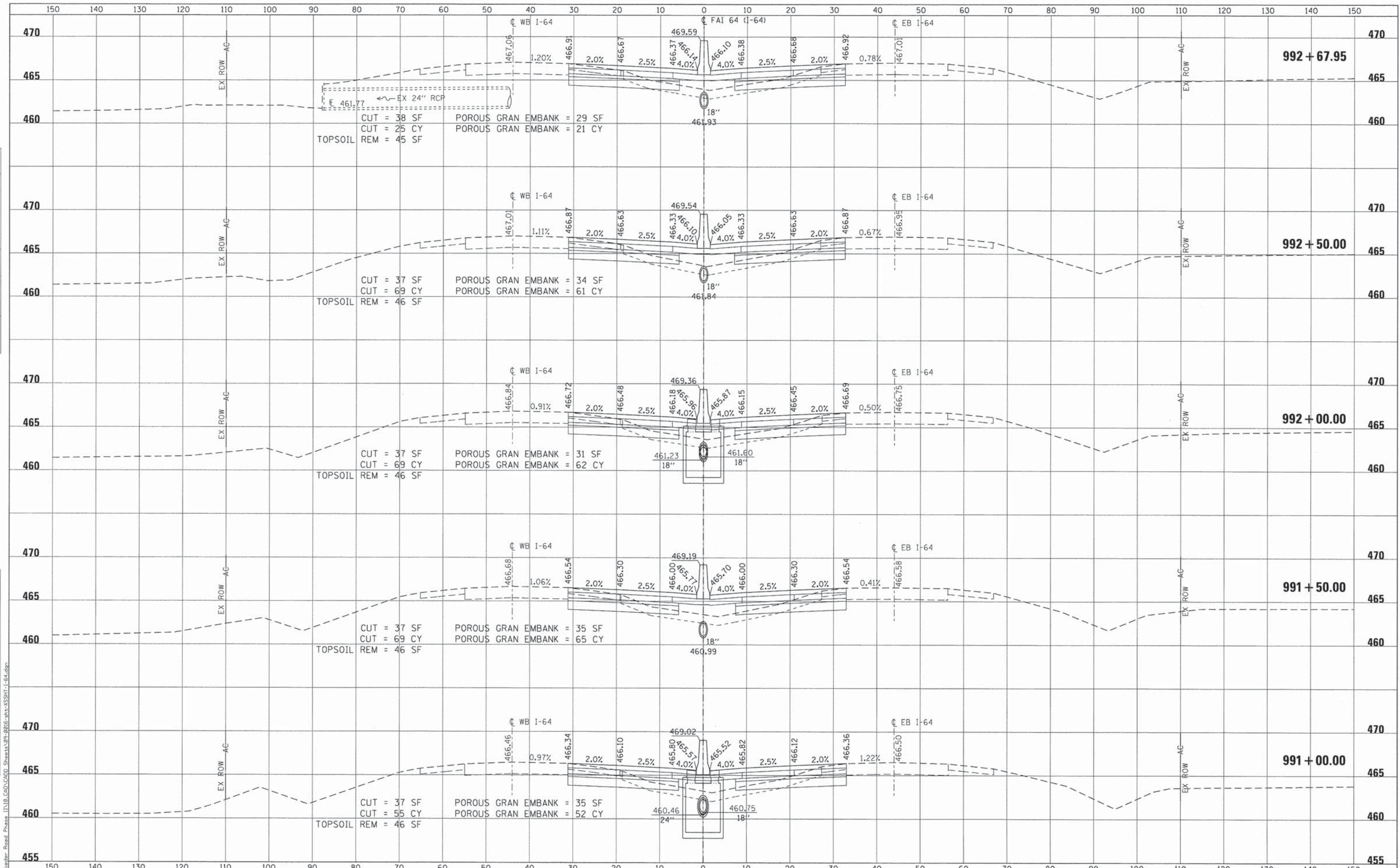
**CROSS SECTIONS
 FAI 64 (I-64)**

SCALE: 1" = 10'
 SHEET NO. 69 OF 80 SHEETS
 STA. 989+76.99 TO STA. 990+59.65

F.A.I. RTE.	SECTION	COUNTY	TOTAL SHEETS	SHEET NO.
64	09-00365-01-PV	ST. CLAIR	535	417
TR RTE. 222 (RIEDER ROAD)		CONTRACT NO. 97549		
ILLINOIS				

DATE	
BY	
SURVEYED	
REVISIONS	
TEMPLATE	
NOTE BOOK	
AREAS CHECKED	
NO.	

DATE	
BY	
SURVEYED	
REVISIONS	
TEMPLATE	
NOTE BOOK	
AREAS CHECKED	
NO.	



FILE NAME = 09-0016-shr-XSSH1-I-64.dgn

USER NAME = JDDT	DESIGNED - ATM	REVISED -
MODEL NAME = Default	DRAWN - RJO	REVISED -
PLOT SCALE = 1/200000 ft.	CHECKED - LDC	REVISED -
PLOT DATE = 4/26/2014	DATE - April 29, 2014	REVISED -

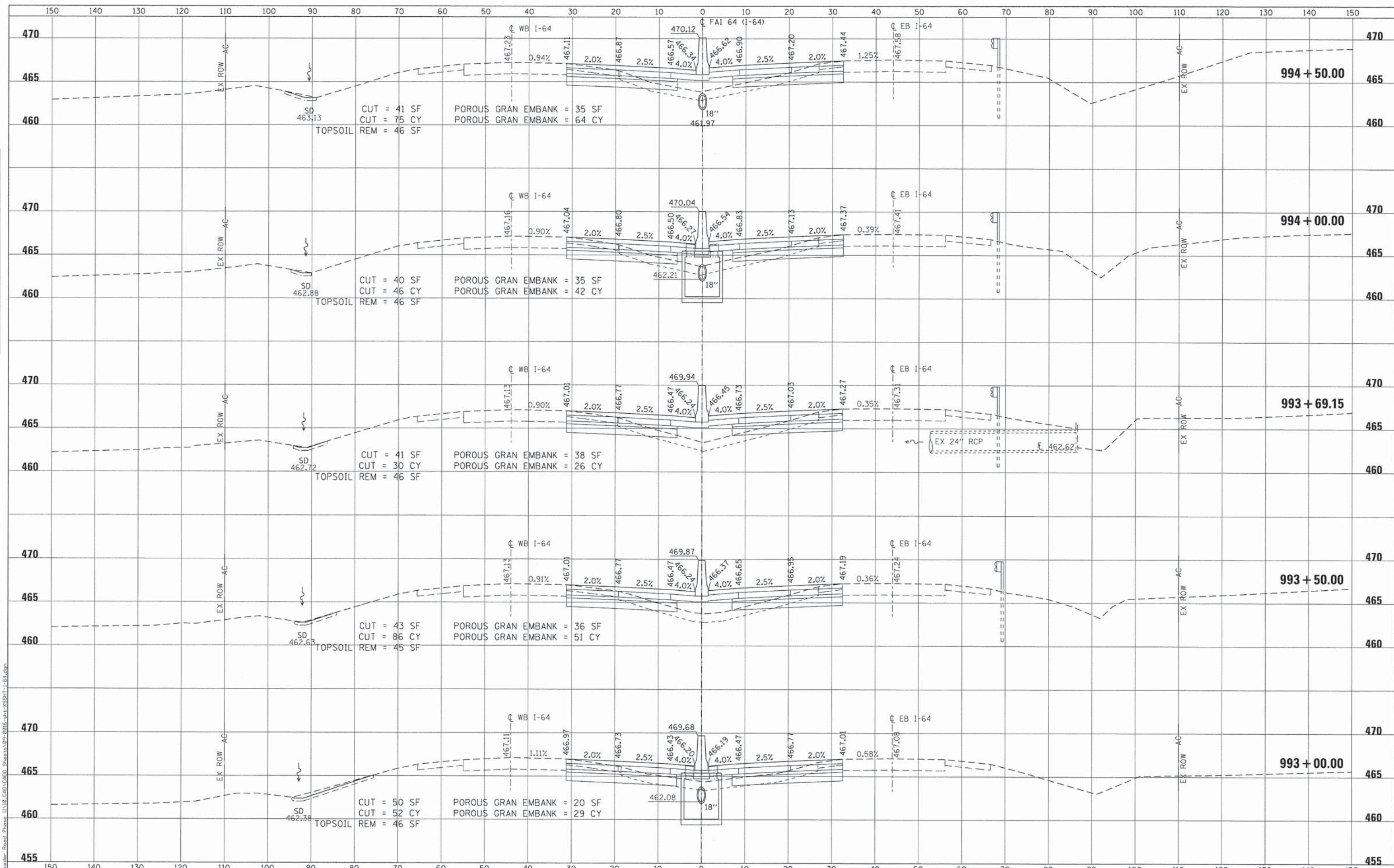
**STATE OF ILLINOIS
DEPARTMENT OF TRANSPORTATION**

**CROSS SECTIONS
FAI 64 (I-64)**
SCALE: 1" = 10'
SHEET NO. 70 OF 80 SHEETS
STA. 991+00.00 TO STA. 992+67.95

F.A.I. RTE.	SECTION	COUNTY	TOTAL SHEETS	SHEET NO.
64	09-00365-01-PV	ST. CLAIR	535	418
TR RTE. 222 (RIEDER ROAD)		CONTRACT NO. 97549		
ILLINOIS				

DATE	
BY	
ORIGINAL SURVEY	
SURVEY PLOTTED	
NOTE BOOK	
TEMPLATE	
AREAS CHECKED	
NO.	

DATE	
BY	
ORIGINAL SURVEY	
SURVEY PLOTTED	
NOTE BOOK	
TEMPLATE	
AREAS CHECKED	
NO.	



FILE NAME = 09-0016-sht-XSSH1-I-64.dgn
 USER NAME = IDOT
 MODEL NAME = Default
 PLOT SCALE = 1/20000' / ft.
 PLOT DATE = 4/26/2014

DESIGNED - ATM
 DRAWN - RJO
 CHECKED - LDC
 DATE - April 29, 2014

REVISED -
 REVISED -
 REVISED -
 REVISED -


**STATE OF ILLINOIS
 DEPARTMENT OF TRANSPORTATION**

**CROSS SECTIONS
 FAI 64 (I-64)**
 SCALE: 1" = 10'
 SHEET NO. 71 OF 80 SHEETS
 STA. 993+00.00 TO STA. 994+50.00

F.A.I. RTE.	SECTION	COUNTY	TOTAL SHEETS	SHEET NO.
64	09-00365-01-PV	ST. CLAIR	535	419
TR RTE. 222 (RIEDER ROAD)			CONTRACT NO. 97549	
ILLINOIS				

DATE	
BY	
SURVEYED	
REVISIONS	
TEMPLATE	
NOTE BOOK	
AREAS CHECKED	
NO.	

DATE	
BY	
SURVEYED	
REVISIONS	
TEMPLATE	
NOTE BOOK	
AREAS CHECKED	
NO.	



FILE NAME = 09-0016-sht-XSSH-I-64.dgn
 USER NAME = IDOT
 MODEL NAME = Default
 PLOT SCALE = 1/20000
 PLOT DATE = 4/26/2014

DESIGNED - ATM	REVISED -
DRAWN - RJO	REVISED -
CHECKED - LDC	REVISED -
DATE - April 29, 2014	REVISED -

**STATE OF ILLINOIS
DEPARTMENT OF TRANSPORTATION**

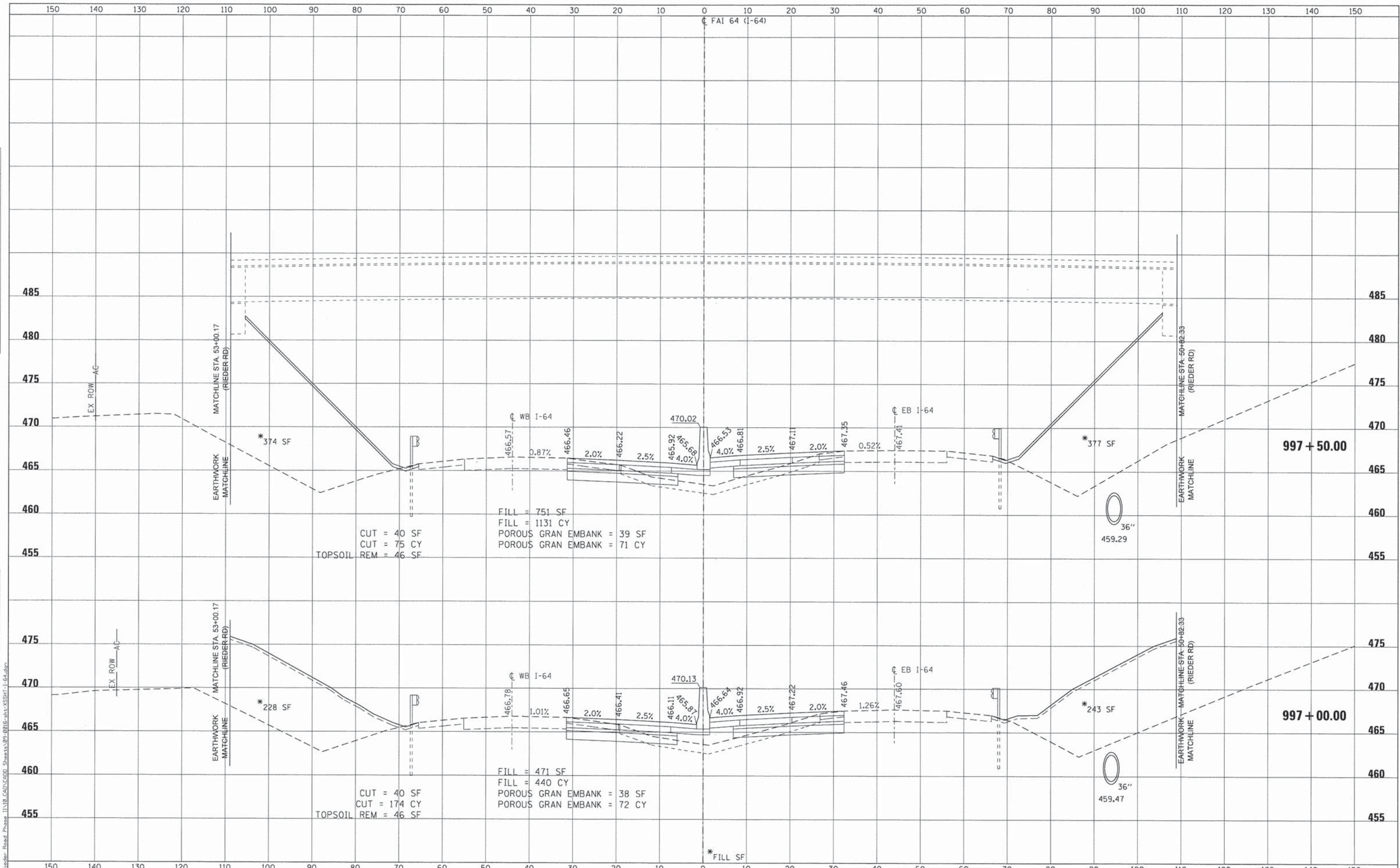
**CROSS SECTIONS
FAI 64 (I-64)**

SCALE: 1" = 10'
 SHEET NO. 72 OF 80 SHEETS
 STA. 995+00.00 TO STA. 996+50.00

F.A.I. RTE.	SECTION	COUNTY	TOTAL SHEETS	SHEET NO.
64	09-00365-01-PV	ST. CLAIR	535	420
TR RTE. 222 (RIEDER ROAD)			CONTRACT NO. 97549	
ILLINOIS				

DATE	
BY	
SURVEYED	
PLOTTED	
NOTE BOOK	
AREAS CHECKED	
NO.	

DATE	
BY	
SURVEYED	
PLOTTED	
NOTE BOOK	
AREAS CHECKED	
NO.	



FILE NAME = 09-0016-shr-XSSHT-1-64.dgn
 USER NAME = joot
 MODEL NAME = Default
 PLOT SCALE = 1/28,000" / ft.
 PLOT DATE = 4/26/2014

DESIGNED - ATM	REVISED -
DRAWN - RJO	REVISED -
CHECKED - LDC	REVISED -
DATE - April 29, 2014	REVISED -

**STATE OF ILLINOIS
DEPARTMENT OF TRANSPORTATION**

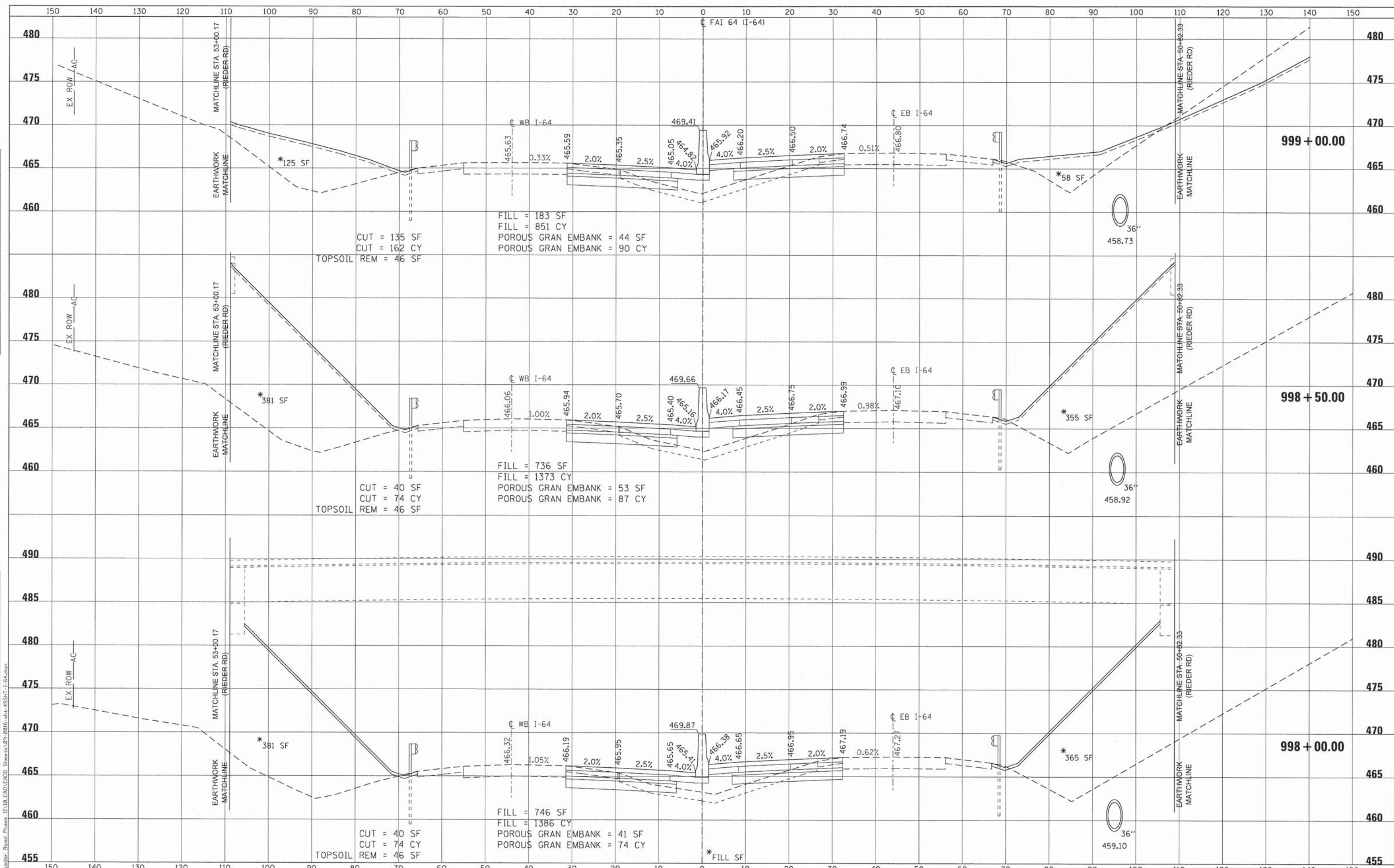
**CROSS SECTIONS
FAI 64 (I-64)**

SCALE: 1" = 10'
 SHEET NO. 73 OF 80 SHEETS
 STA. 997+00.00 TO STA. 997+50.00

F.A.I. RTE.	SECTION	COUNTY	TOTAL SHEETS	SHEET NO.
64	09-00365-01-PV	ST. CLAIR	535	421
TR RTE. 222 (RIEDER ROAD)			CONTRACT NO. 97549	
ILLINOIS				

DATE	
BY	
SURVEYED	
NOTED	
PLOTTED	
TEMPLATE	
NO. OF SHEETS	
NO.	

DATE	
BY	
SURVEYED	
NOTED	
PLOTTED	
TEMPLATE	
NO. OF SHEETS	
NO.	



FILE NAME = 09-0016-sht-XSSH-1-64.dgn

USER NAME = IDOT	DESIGNED - ATM	REVISED -
MODEL NAME = Default	DRAWN - RJO	REVISED -
PLOT SCALE = 1/2" = 10'	CHECKED - LDC	REVISED -
PLOT DATE = 4/26/2014	DATE - Apr 29, 2014	REVISED -

STATE OF ILLINOIS
DEPARTMENT OF TRANSPORTATION

CROSS SECTIONS
FAI 64 (I-64)

SCALE: 1" = 10'

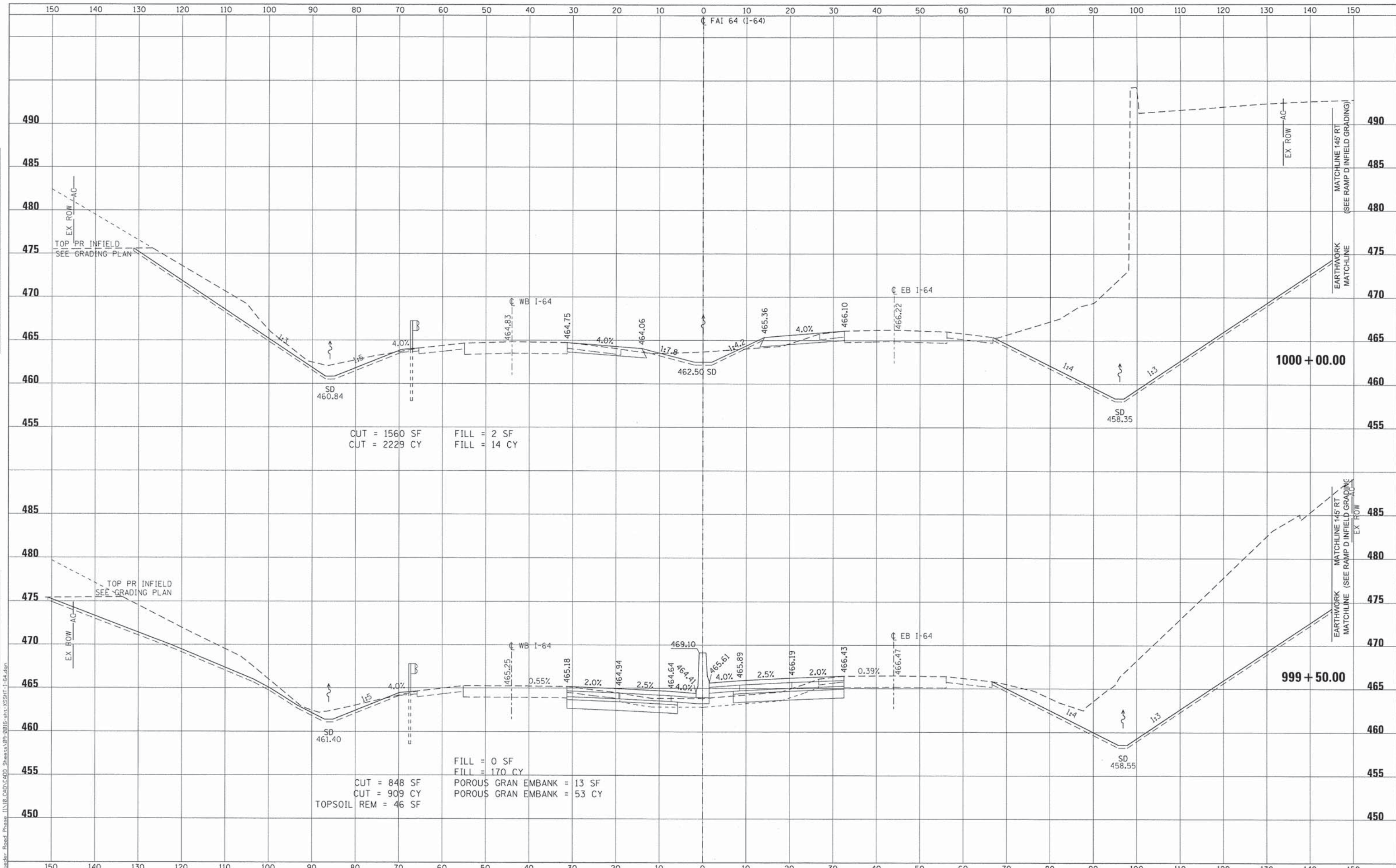
SHEET NO. 74 OF 80 SHEETS

STA. 998+00.00 TO STA. 999+00.00

F.A.I. RTE.	SECTION	COUNTY	TOTAL SHEETS	SHEET NO.
64	09-00365-01-PV	ST. CLAIR	535	422
TR RTE. 222 (RIEDER ROAD)			CONTRACT NO. 97549	
ILLINOIS				

DATE	
BY	
DESIGNED	
DRAWN	
CHECKED	
DATE	
REVISIONS	
NO.	
DATE	
BY	
DESIGNED	
DRAWN	
CHECKED	
DATE	
REVISIONS	
NO.	
DATE	
BY	
DESIGNED	
DRAWN	
CHECKED	
DATE	
REVISIONS	
NO.	

DATE	
BY	
DESIGNED	
DRAWN	
CHECKED	
DATE	
REVISIONS	
NO.	
DATE	
BY	
DESIGNED	
DRAWN	
CHECKED	
DATE	
REVISIONS	
NO.	



FILE NAME = 09-0016-sht-XSSH1-1-64.dgn

USER NAME = IDOT	DESIGNED - ATM	REVISED -
MODEL NAME = Default	DRAWN - RJO	REVISED -
PLOT SCALE = 1/20000' / ft.	CHECKED - LDC	REVISED -
PLOT DATE = 4/26/2014	DATE - Apr 11 29, 2014	REVISED -

**STATE OF ILLINOIS
 DEPARTMENT OF TRANSPORTATION**

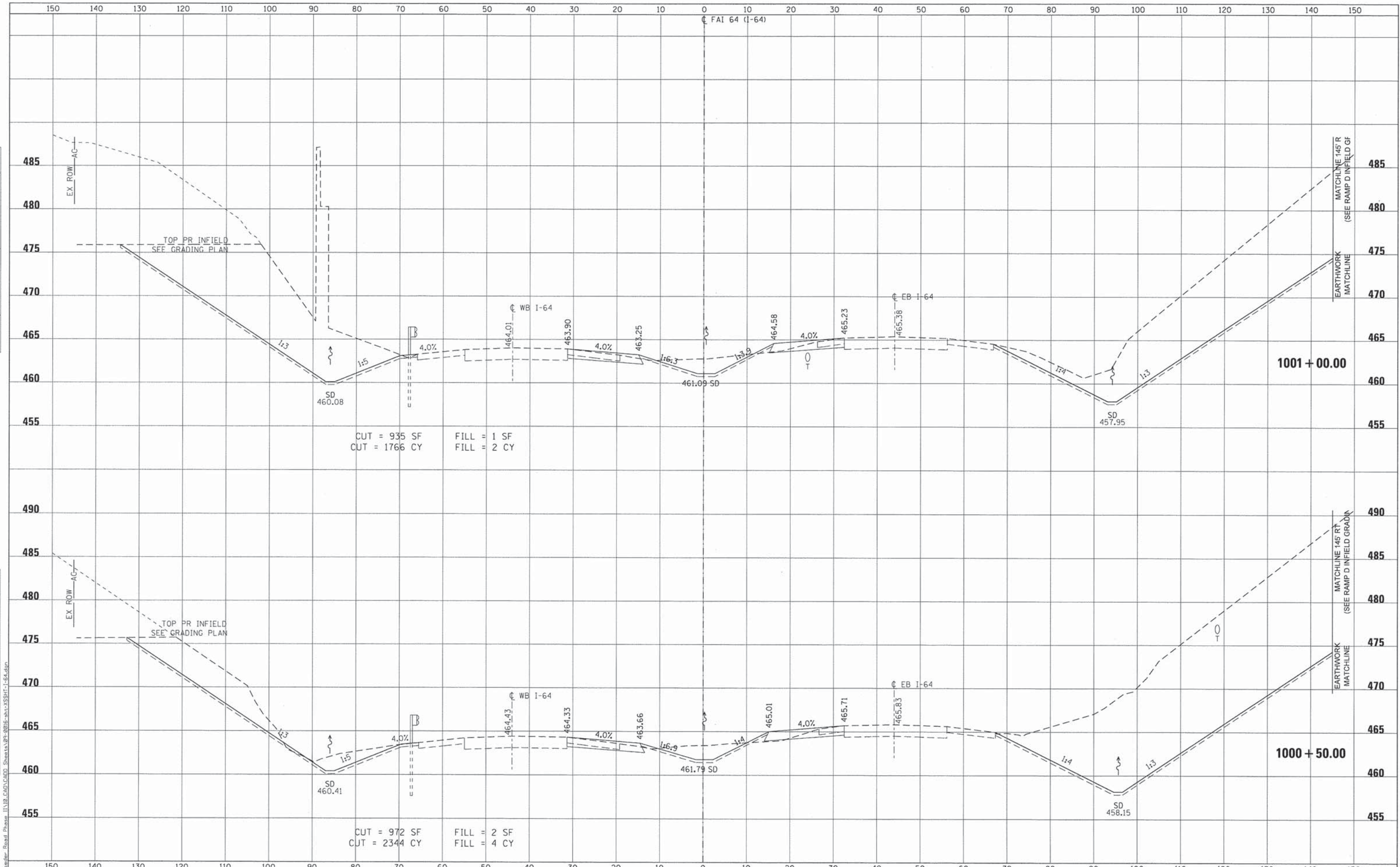
**CROSS SECTIONS
 FAI 64 (I-64)**

SCALE: 1" = 10' SHEET NO. 75 OF 80 SHEETS STA. 999+50.00 TO STA. 1000+00.00

F.A.I. RTE.	SECTION	COUNTY	TOTAL SHEETS	SHEET NO.
64	09-00365-01-PV	ST. CLAIR	535	423
TR RTE. 222 (RIEDER ROAD)			CONTRACT NO. 97549	
ILLINOIS				

DATE	
BY	
SURVEYED	
PLOTTED	
TEMPLATE	
NOTE BOOK	
AREAS	
CHECKED	
NO.	

DATE	
BY	
SURVEYED	
PLOTTED	
TEMPLATE	
NOTE BOOK	
AREAS	
CHECKED	
NO.	



FILE NAME = 09-0016-sht-XSSH1-I-64.dgn
 USER NAME = IDOT
 MODEL NAME = Default
 PLOT SCALE = 1/20,000" / ft.
 PLOT DATE = 4/26/2014

DESIGNED	- ATM	REVISED	-
DRAWN	- RJO	REVISED	-
CHECKED	- LDC	REVISED	-
DATE	- April 29, 2014	REVISED	-

**STATE OF ILLINOIS
DEPARTMENT OF TRANSPORTATION**

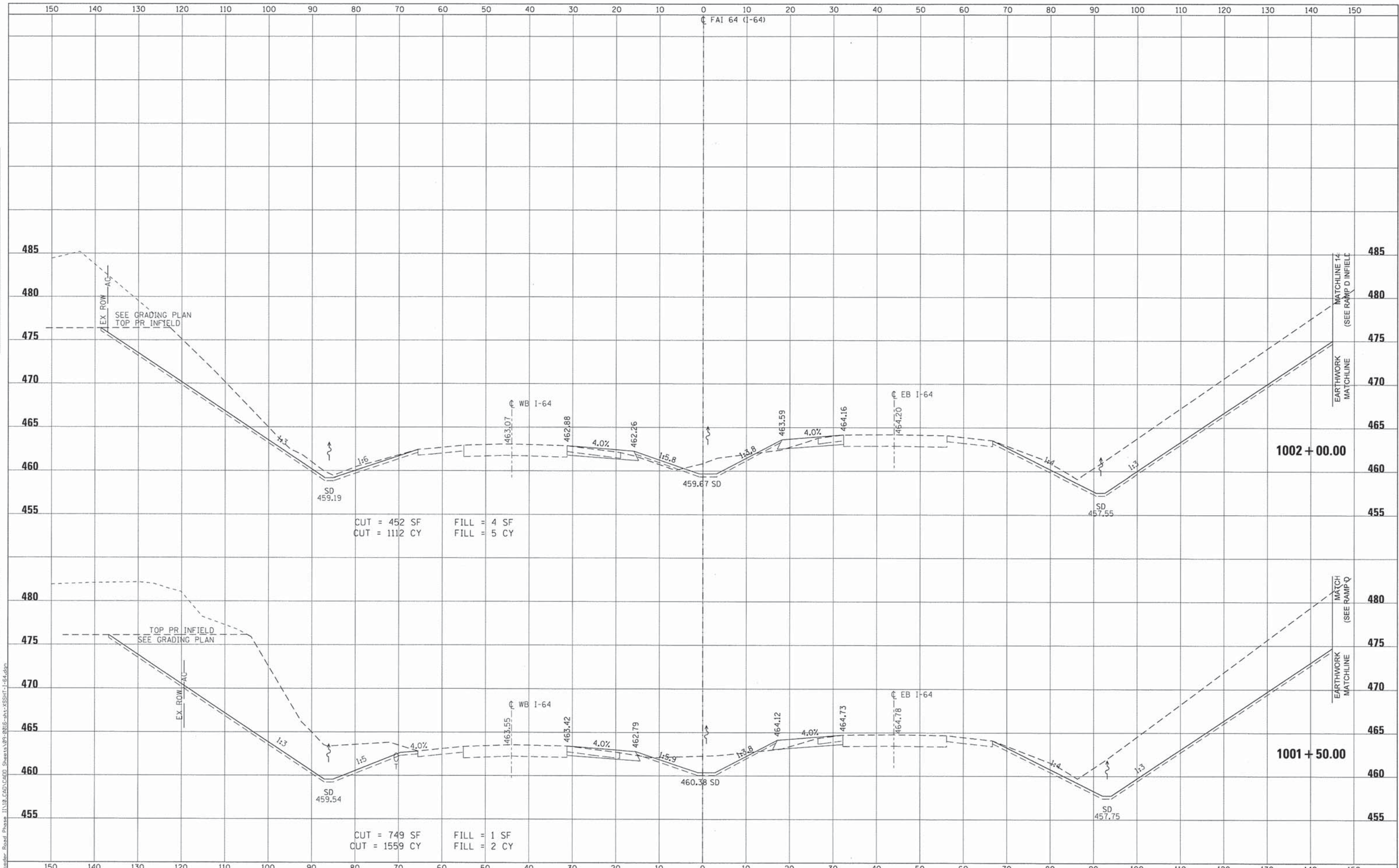
**CROSS SECTIONS
FAI 64 (I-64)**

SCALE: 1" = 10' SHEET NO. 76 OF 80 SHEETS STA. 1000+50.00 TO STA. 1001+00.00

F.A.I. RTE.	SECTION	COUNTY	TOTAL SHEETS	SHEET NO.
64	09-00365-01-PV	ST. CLAIR	535	424
TR RTE. 222 (RIEDER ROAD)			CONTRACT NO. 97549	
ILLINOIS				

DATE	
BY	
DESIGNED	
DRAWN	
CHECKED	
DATE	

DATE	
BY	
DESIGNED	
DRAWN	
CHECKED	
DATE	



CUT = 452 SF FILL = 4 SF
 CUT = 1112 CY FILL = 5 CY

CUT = 749 SF FILL = 1 SF
 CUT = 1559 CY FILL = 2 CY

FILE NAME = 09-0016-shr-XSSH1-1-64.dgn
 USER NAME = IDOT
 MODEL NAME = Default
 PLOT SCALE = 1/20,000' / ft.
 PLOT DATE = 4/26/2014

DESIGNED - ATM
 DRAWN - RJO
 CHECKED - LDC
 DATE - April 29, 2014

REVISED -
 REVISED -
 REVISED -
 REVISED -

**STATE OF ILLINOIS
 DEPARTMENT OF TRANSPORTATION**

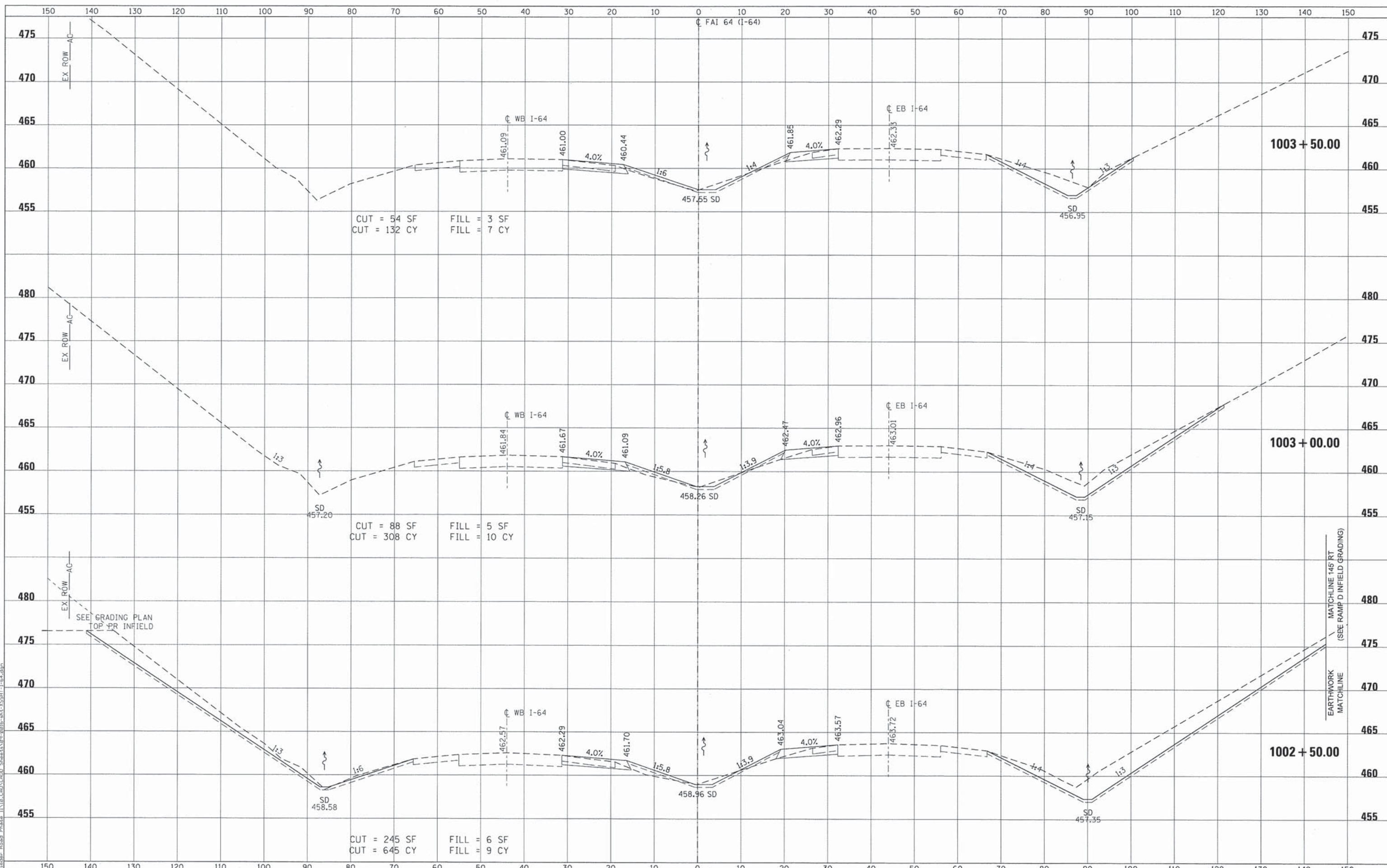
**CROSS SECTIONS
 FAI 64 (I-64)**

SCALE: 1" = 10' SHEET NO. 77 OF 80 SHEETS STA. 1001+50.00 TO STA. 1002+00.00

F.A.I. RTE.	SECTION	COUNTY	TOTAL SHEETS	SHEET NO.
64	09-00365-01-PV	ST. CLAIR	535	425
TR RTE. 222 (RIEDER ROAD)			CONTRACT NO. 97549	
ILLINOIS				

DATE	
BY	
FINAL SURVEY	
SURVEYED	
PLOTTED	
NOTE BOOK	
REPLATE	
AREAS CHECKED	
NO.	

DATE	
BY	
ORIGINAL SURVEY	
SURVEYED	
PLOTTED	
NOTE BOOK	
REPLATE	
AREAS CHECKED	
NO.	



FILE NAME = 09-0016-shr-XSSH1-1-64.dgn
 USER NAME = IDOT
 MODEL NAME = Default
 PLOT SCALE = 120.0000 1/ ft.
 PLOT DATE = 4/26/2014

DESIGNED -	ATM	REVISED -	
DRAWN -	RJO	REVISED -	
CHECKED -	LDC	REVISED -	
DATE -	April 29, 2014	REVISED -	

**STATE OF ILLINOIS
DEPARTMENT OF TRANSPORTATION**

**CROSS SECTIONS
FAI 64 (I-64)**

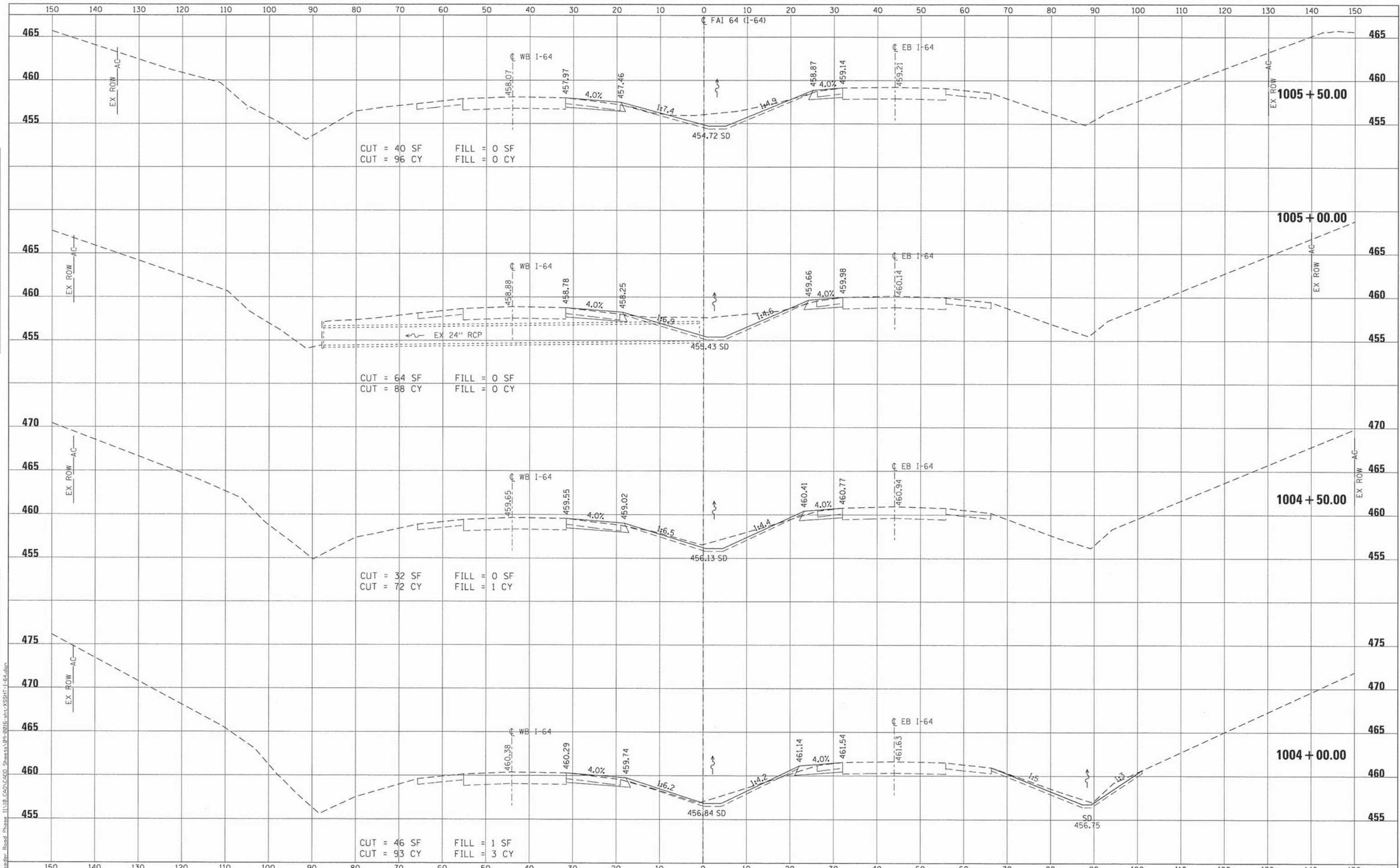
SCALE: 1" = 10'
 SHEET NO. 78 OF 80 SHEETS
 STA. 1002+50.00 TO STA. 1003+50.00

F.A.I. RTE.	SECTION	COUNTY	TOTAL SHEETS	SHEET NO.
64	09-00365-01-PV	ST. CLAIR	535	426
TR RTE. 222 (RIEDER ROAD)			CONTRACT NO. 97549	
ILLINOIS				

DATE	
BY	
SURVEYED	
NOTED	
TEAM	
AREAS	
NO.	

DATE	
BY	
SURVEYED	
NOTED	
TEAM	
AREAS	
NO.	

FILE NAME = 09-0016-shr-XSSH-I-64.dgn
 USER NAME = IDOT
 MODEL NAME = Default
 PLOT SCALE = 1/28,000 1/4" = 1'-0"
 PLOT DATE = 4/26/2014



CUT = 40 SF
 CUT = 96 CY
 FILL = 0 SF
 FILL = 0 CY

CUT = 64 SF
 CUT = 88 CY
 FILL = 0 SF
 FILL = 0 CY

CUT = 32 SF
 CUT = 72 CY
 FILL = 0 SF
 FILL = 1 CY

CUT = 46 SF
 CUT = 93 CY
 FILL = 1 SF
 FILL = 3 CY

**STATE OF ILLINOIS
 DEPARTMENT OF TRANSPORTATION**

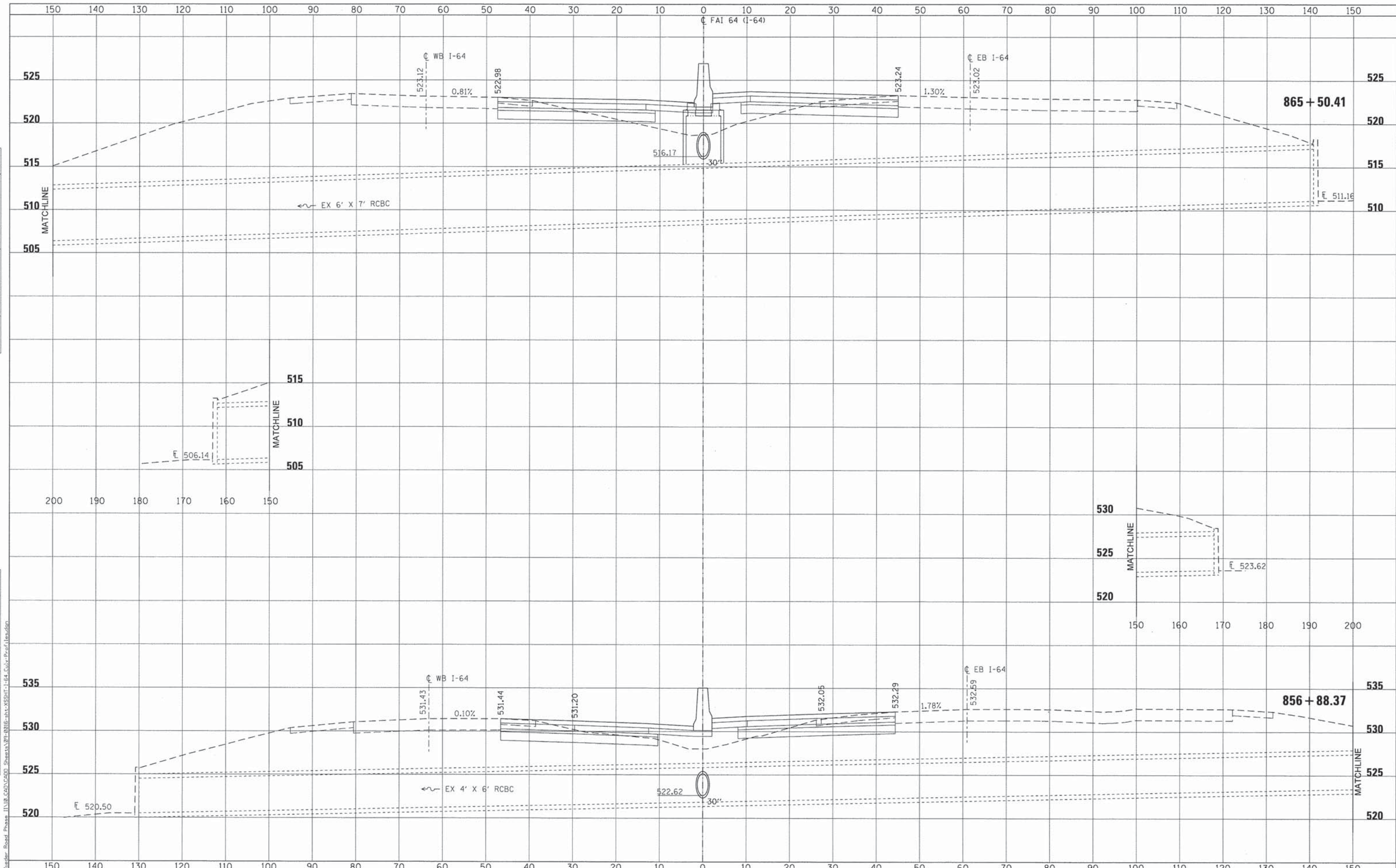
**CROSS SECTIONS
 FAI 64 (I-64)**

SCALE: 1" = 10' SHEET NO. 79 OF 80 SHEETS STA. 1004+00.00 TO STA. 1005+50.00

F.A.I. RTE.	SECTION	COUNTY	TOTAL SHEETS	SHEET NO.
64	09-00365-01-PV	ST. CLAIR	535	427
TR RTE. 222 (RIEDER ROAD)			CONTRACT NO. 97549	
ILLINOIS				

DATE	
BY	
SURVEYED	
DESIGNED	
TEMPLATE	
AREAS CHECKED	
NO.	

DATE	
BY	
SURVEYED	
DESIGNED	
TEMPLATE	
AREAS CHECKED	
NO.	



FILE NAME = 09-0016-sht-XSSHT-I-64.Culv-Prof1.dgn
 USER NAME = IDOT
 MODEL NAME = Default
 PLOT SCALE = 120.0000' / ft.
 PLOT DATE = 4/25/2014

DESIGNED - ATM
 DRAWN - RJO
 CHECKED - LDC
 DATE - April 29, 2014

REVISED -
 REVISED -
 REVISED -
 REVISED -

**STATE OF ILLINOIS
 DEPARTMENT OF TRANSPORTATION**

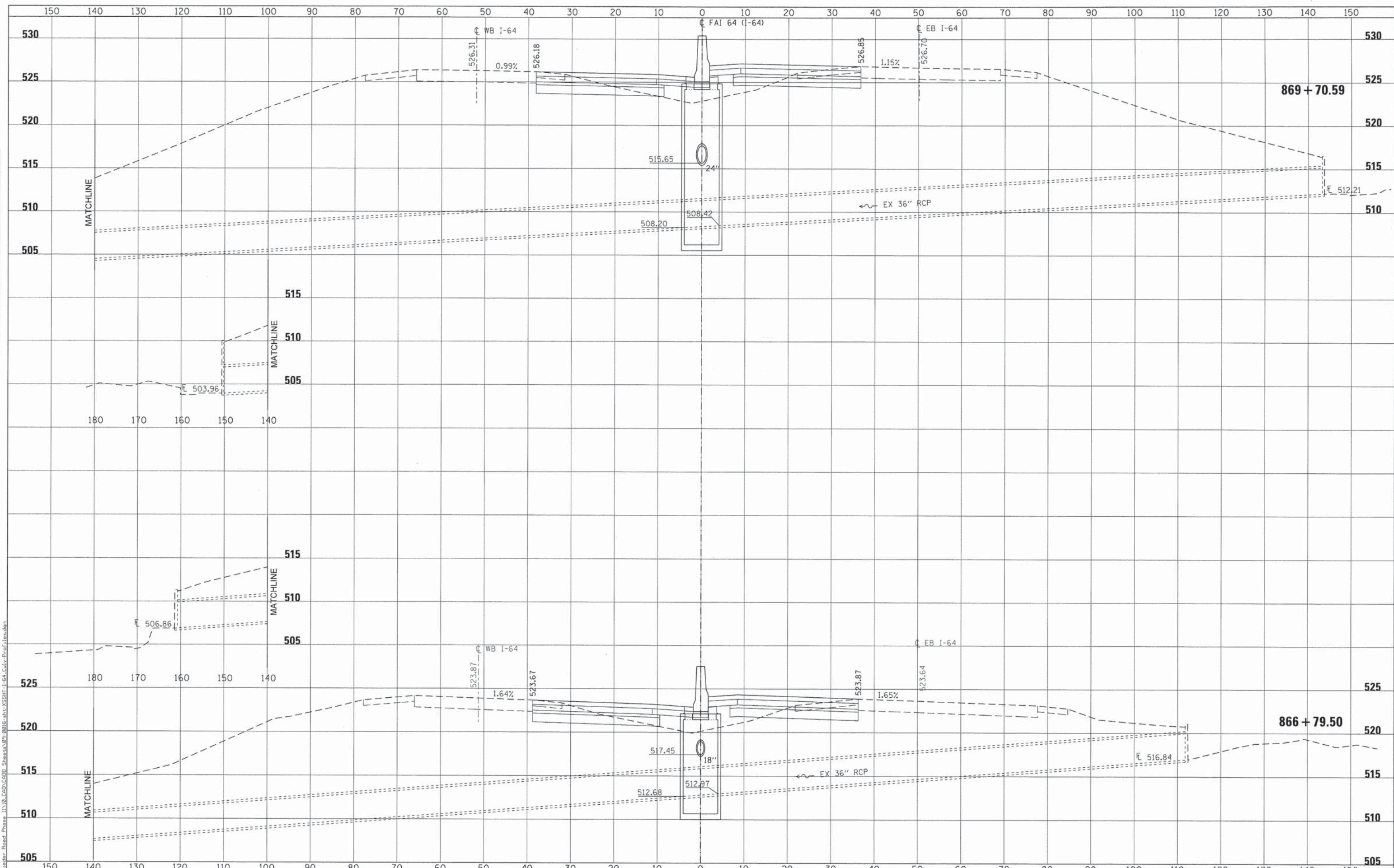
**CULVERT PROFILES
 FAI 64 (I-64)**

SCALE: 1" = 10'
 SHEET NO. 1 OF 4 SHEETS
 STA. 856+88.37 TO STA. 865+50.41

F.A.I. RTE.	SECTION	COUNTY	TOTAL SHEETS	SHEET NO.
64	09-00365-01-PV	ST. CLAIR	535	429
TR RTE. 222 (RIEDER ROAD)			CONTRACT NO. 97549	
ILLINOIS				

DATE	
BY	
SURVEYED	
PLOTTED	
TEMPLATE	
AREAS CHECKED	
FINAL SURVEY	
NOTE BOOK	
NO.	

DATE	
BY	
SURVEYED	
PLOTTED	
TEMPLATE	
AREAS CHECKED	
ORIGINAL SURVEY	
NOTE BOOK	
NO.	



FILE NAME = 09-0016-sht-XSSH1-I-64.Culv-Profile.dgn

USER NAME = IDOT
 MODEL NAME = Default
 PLOT SCALE = 1/20,000' / ft.
 PLOT DATE = 4/25/2014

DESIGNED - ATM
 DRAWN - RJO
 CHECKED - LDC
 DATE - Apr 29, 2014

REVISED -
 REVISED -
 REVISED -
 REVISED -

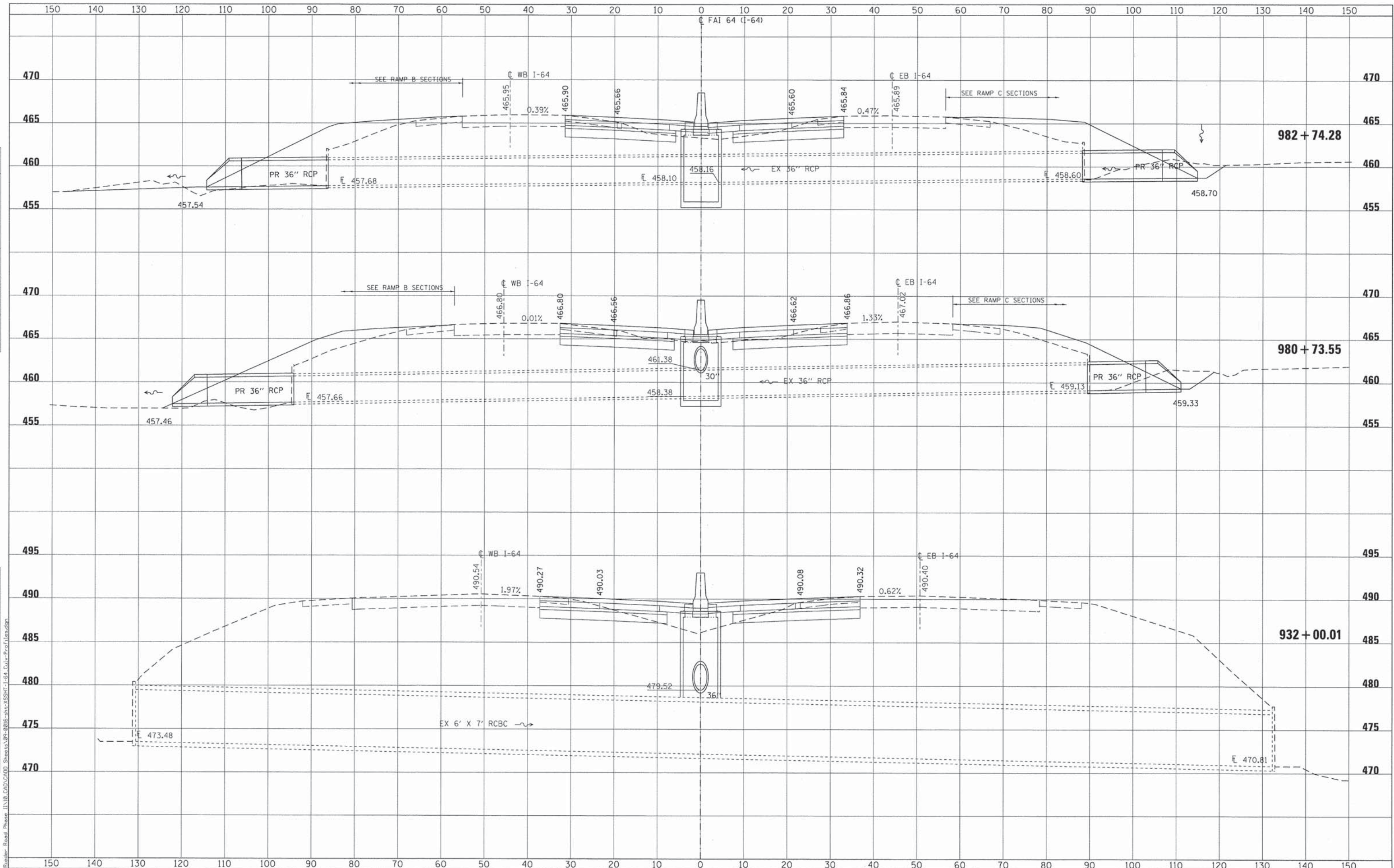
STATE OF ILLINOIS
 DEPARTMENT OF TRANSPORTATION

CULVERT PROFILES
 FAI 64 (I-64)
 SCALE: 1" = 10'
 SHEET NO. 2 OF 4 SHEETS
 STA. 866+79.50 TO STA. 869+70.59

F.A.I. RTE.	SECTION	COUNTY	TOTAL SHEETS	SHEET NO.
64	09-00365-01-PV	ST. CLAIR	535	430
TR RTE. 222 (RIEDER ROAD)			CONTRACT NO. 97549	
ILLINOIS				

DATE	
BY	
ORIGINAL SURVEY	
REVISED	
PROPOSED	
TEMPLATE	
NOTE BOOK	
AREAS CHECKED	
NO.	

DATE	
BY	
ORIGINAL SURVEY	
REVISED	
PROPOSED	
TEMPLATE	
NOTE BOOK	
AREAS CHECKED	
NO.	



FILE NAME = 09-0016-sht-XSSH-I-64-Culv-Profiles.dgn
 USER NAME = IDOT
 MODEL NAME = Default
 PLOT SCALE = 120,0000' / ft.
 PLOT DATE = 4/25/2014

DESIGNED - ATM
 DRAWN - RJO
 CHECKED - LDC
 DATE - Apr 29, 2014

REVISED -
 REVISED -
 REVISED -
 REVISED -

**STATE OF ILLINOIS
 DEPARTMENT OF TRANSPORTATION**

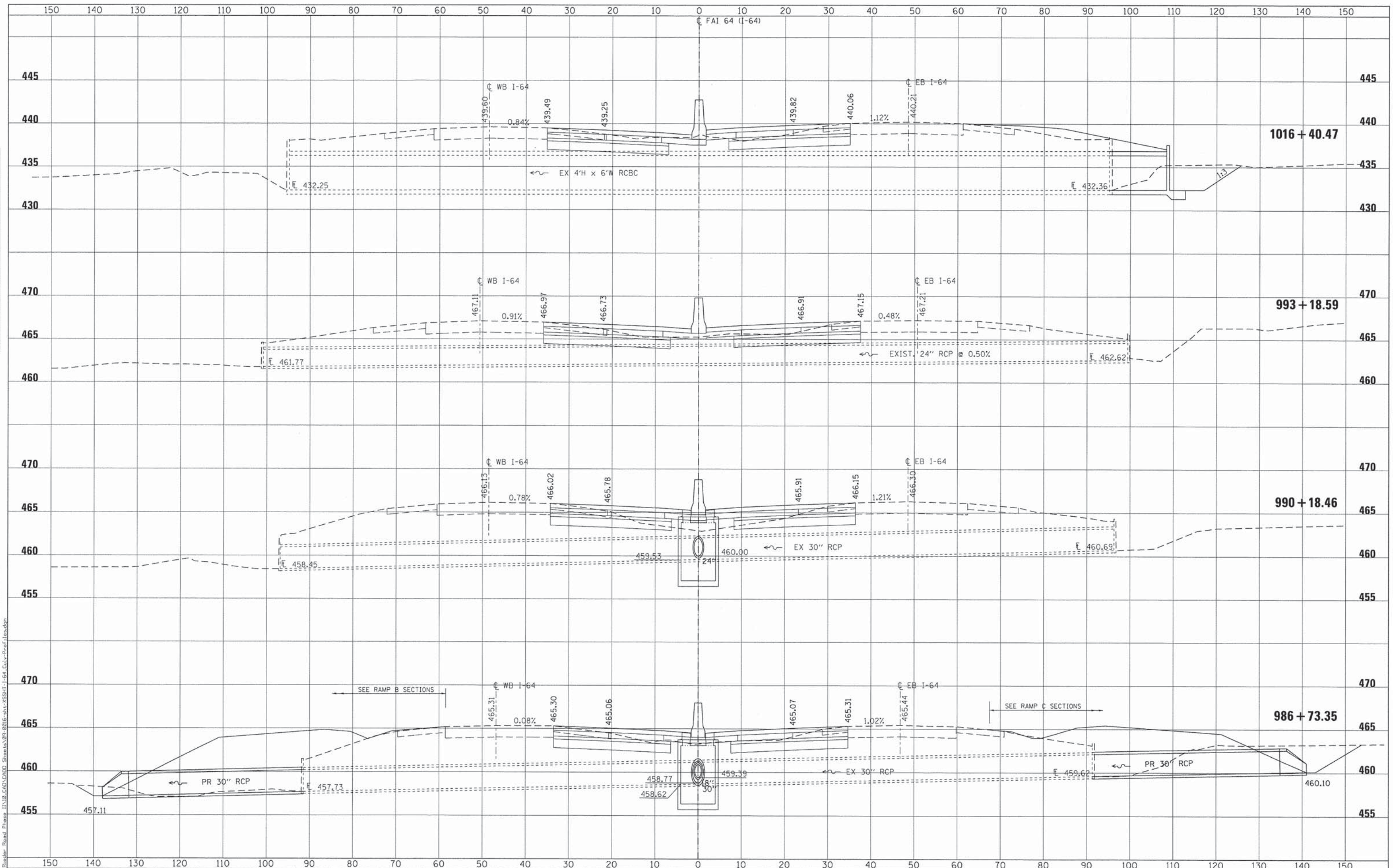
**CULVERT PROFILES
 FAI 64 (I-64)**

SCALE: 1" = 10' SHEET NO. 3 OF 4 SHEETS STA. 932+00.01 TO STA. 982+74.28

F.A.I. RTE.	SECTION	COUNTY	TOTAL SHEETS	SHEET NO.
64	09-00365-01-PV	ST. CLAIR	535	431
TR RTE. 222 (RIEDER ROAD)			CONTRACT NO. 97549	
ILLINOIS				

DATE	
BY	
FINAL SURVEY	
DESIGNED	
NOTED	
REVISIONS	
NO.	

DATE	
BY	
ORIGINAL SURVEY	
DESIGNED	
NOTED	
REVISIONS	
NO.	



FILE NAME = 09-0016-ah-t-XSSH1-I-64.Culv-Prof.dgn
 USER NAME = IDOT
 MODEL NAME = Default
 PLOT SCALE = 120.0000' / ft.
 PLOT DATE = 4/25/2014

DESIGNED - ATM
 DRAWN - RJO
 CHECKED - LDC
 DATE - April 29, 2014

REVISED -
 REVISED -
 REVISED -
 REVISED -

**STATE OF ILLINOIS
 DEPARTMENT OF TRANSPORTATION**

**CULVERT PROFILES
 FAI 64 (I-64)**

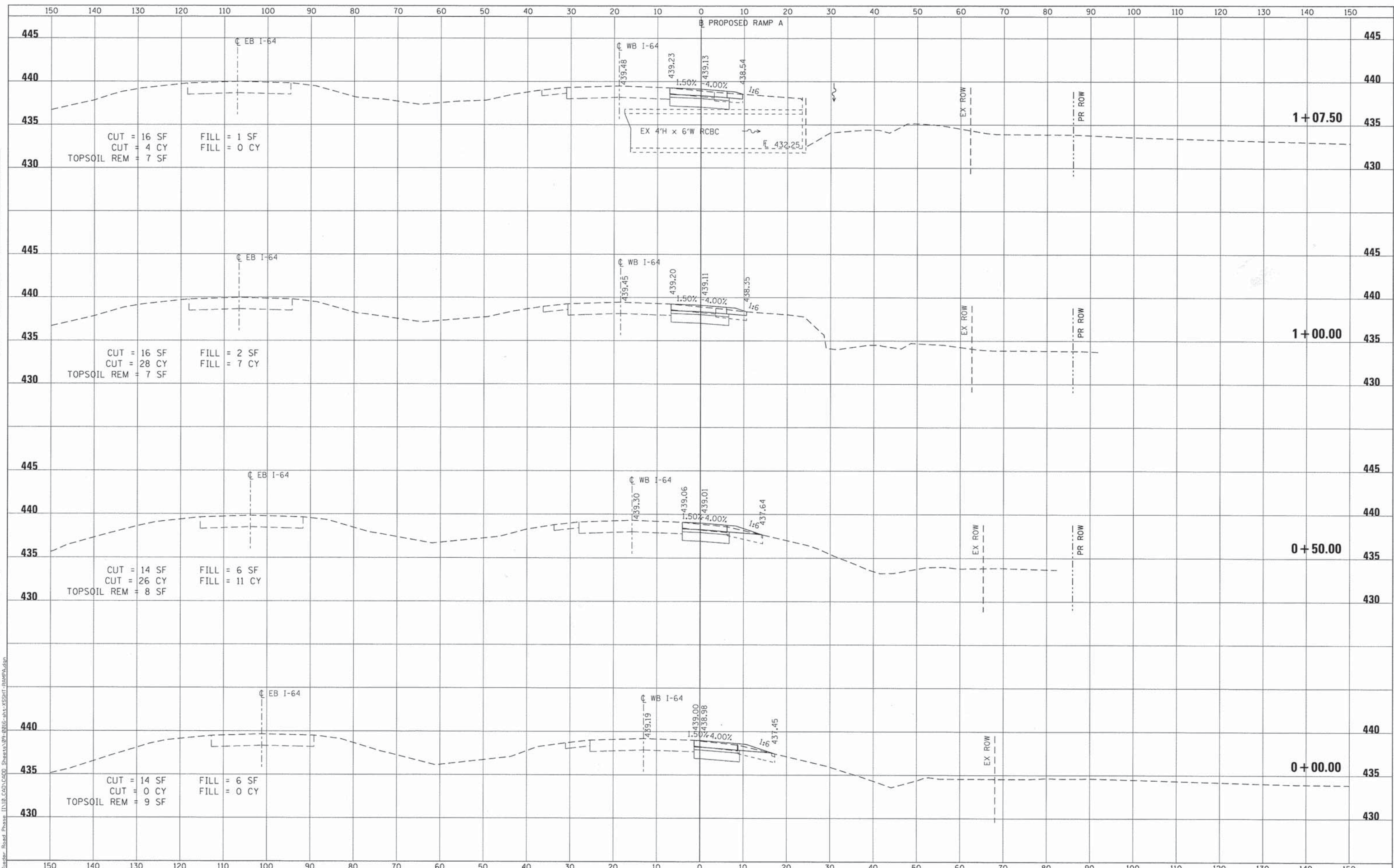
SCALE: 1" = 10' SHEET NO. 4 OF 4 SHEETS STA. 986+73.35 TO STA. 1016+40.47

F.A.I. RTE.	SECTION	COUNTY	TOTAL SHEETS	SHEET NO.
64	09-00365-01-PV	ST. CLAIR	535	432
TR RTE. 222 (RIEDER ROAD)			CONTRACT NO. 97549	
ILLINOIS				

DATE	
BY	
SURVEYED	
PLOTTED	
TEMPLATE	
NOTE BOOK	
AREAS CHECKED	
NO.	

DATE	
BY	
SURVEYED	
PLOTTED	
TEMPLATE	
NOTE BOOK	
AREAS CHECKED	
NO.	

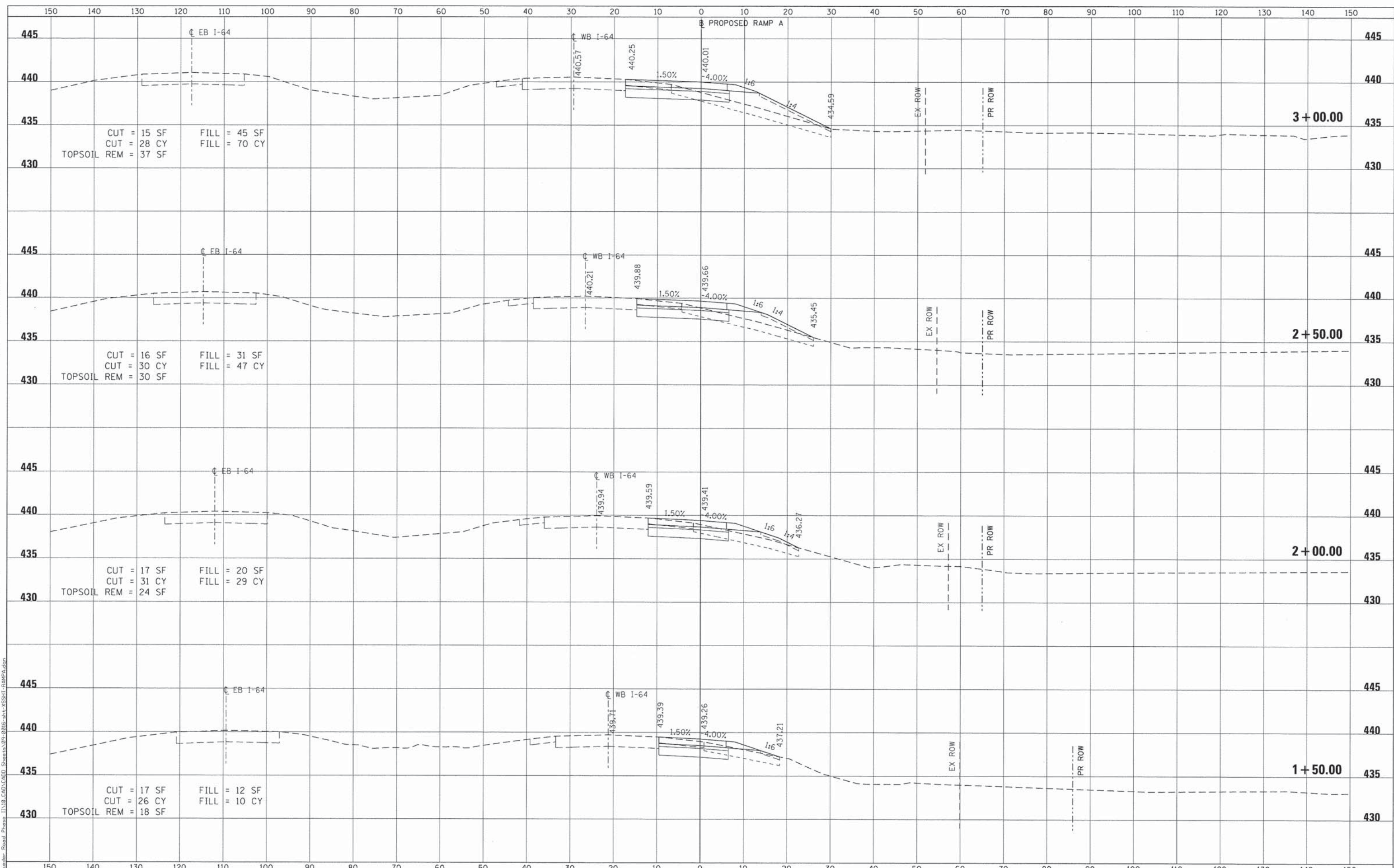
DATE	
BY	
SURVEYED	
PLOTTED	
TEMPLATE	
NOTE BOOK	
AREAS CHECKED	
NO.	



FILE NAME = 09-0016-sht-XSSH-RAMPA.dgn	USER NAME = IDOT	DESIGNED - ATM	REVISED -	STATE OF ILLINOIS DEPARTMENT OF TRANSPORTATION	CROSS SECTIONS PROPOSED RAMP A			F.A.I. RTE. 64	SECTION 09-00365-01-PV	COUNTY ST. CLAIR	TOTAL SHEETS 535	SHEET NO. 433
PLOT SCALE = 1/2" = 10'	CHECKED - LDC	REVISIED -	REVISIED -					TR RTE. 222 (RIEDER ROAD)	CONTRACT NO. 97549			
PLOT DATE = 5/10/2014	DATE - April 29, 2014	REVISIED -	REVISIED -		SCALE: 1" = 10'	SHEET NO. 1 OF 12 SHEETS	STA. +00.00 TO STA. 1+07.50	ILLINOIS				

DATE	
BY	
FINAL SURVEY	
SURVEYED	
PLOTTED	
TEMPLATE	
NOTE BOOK	
AREAS CHECKED	
NO.	

DATE	
BY	
ORIGINAL SURVEY	
SURVEYED	
PLOTTED	
TEMPLATE	
NOTE BOOK	
AREAS CHECKED	
NO.	



FILE NAME = 09-0016-sht-XSSH-RAMPA.dgn

USER NAME =	IDDT	DESIGNED -	ATM	REVISED -	
MODEL NAME =	Default	DRAWN -	RJO	REVISED -	
PLOT SCALE =	1/8" = 1' / ft.	CHECKED -	LDC	REVISED -	
PLOT DATE =	5/10/2014	DATE -	April 29, 2014	REVISED -	

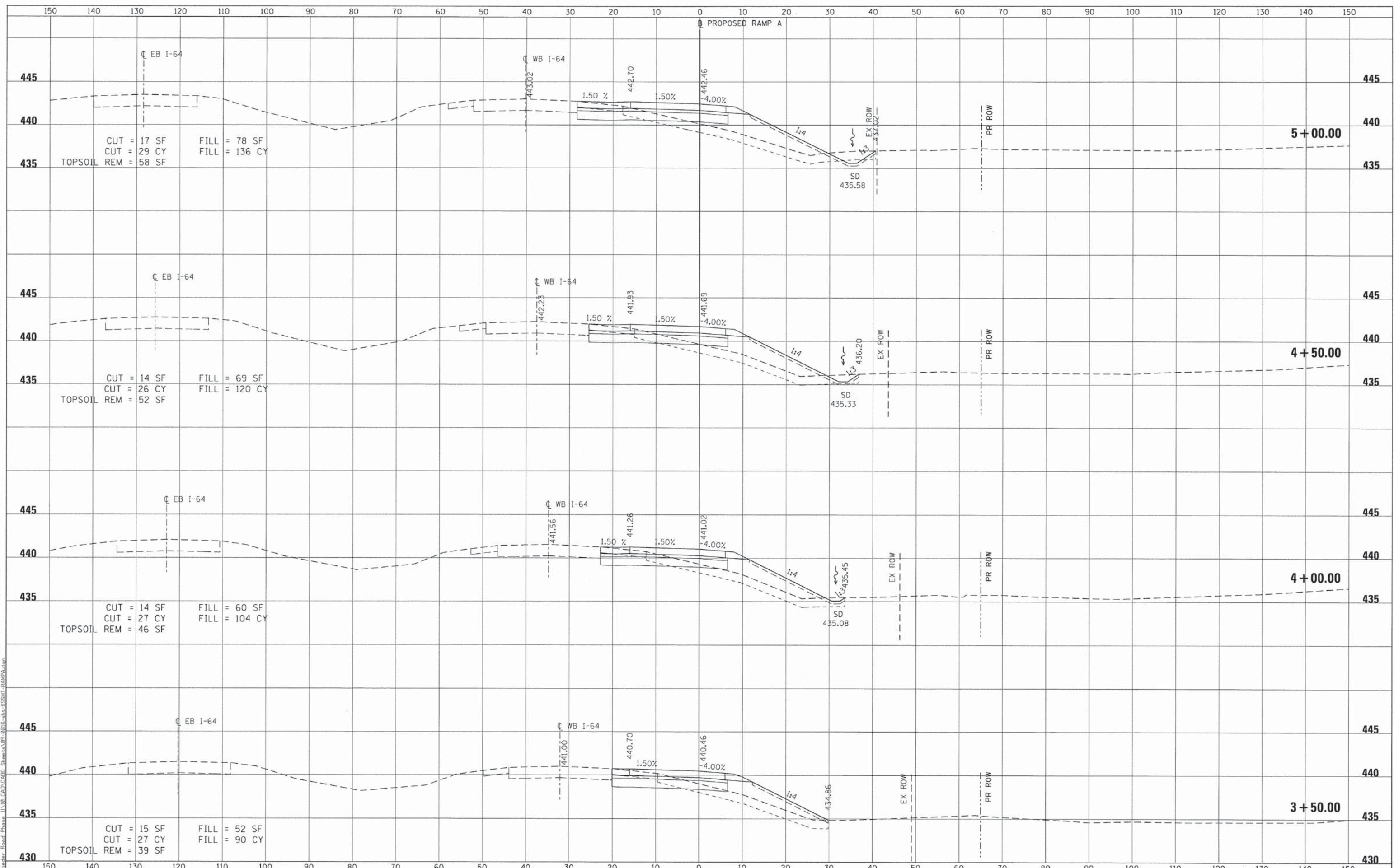
**STATE OF ILLINOIS
DEPARTMENT OF TRANSPORTATION**

CROSS SECTIONS	
PROPOSED RAMP A	
SCALE: 1" = 10'	SHEET NO. 2 OF 12 SHEETS
STA. 1+50.00	TO STA. 3+00.00

F.A.I. RTE. 64	SECTION 09-00365-01-PV	COUNTY ST. CLAIR	TOTAL SHEETS 535	SHEET NO. 434
TR RTE. 222 (RIEDER ROAD)		CONTRACT NO. 97549		ILLINOIS

DATE	
BY	
FINAL SURVEY	
NOTE BOOK	
NO.	
AREAS CHECKED	

DATE	
BY	
ORIGINAL SURVEY	
NOTE BOOK	
NO.	
AREAS CHECKED	



FILE NAME = 09-0016-shr-XSSHT-RAMPA.dgn
 USER NAME = IDOT
 MODEL NAME = Default
 PLOT SCALE = 120.0000' / ft.
 PLOT DATE = 5/10/2014

DESIGNED - ATM
 DRAWN - RJD
 CHECKED - LDC
 DATE - April 29, 2014

REVISED -
 REVISED -
 REVISED -
 REVISED -

**STATE OF ILLINOIS
 DEPARTMENT OF TRANSPORTATION**

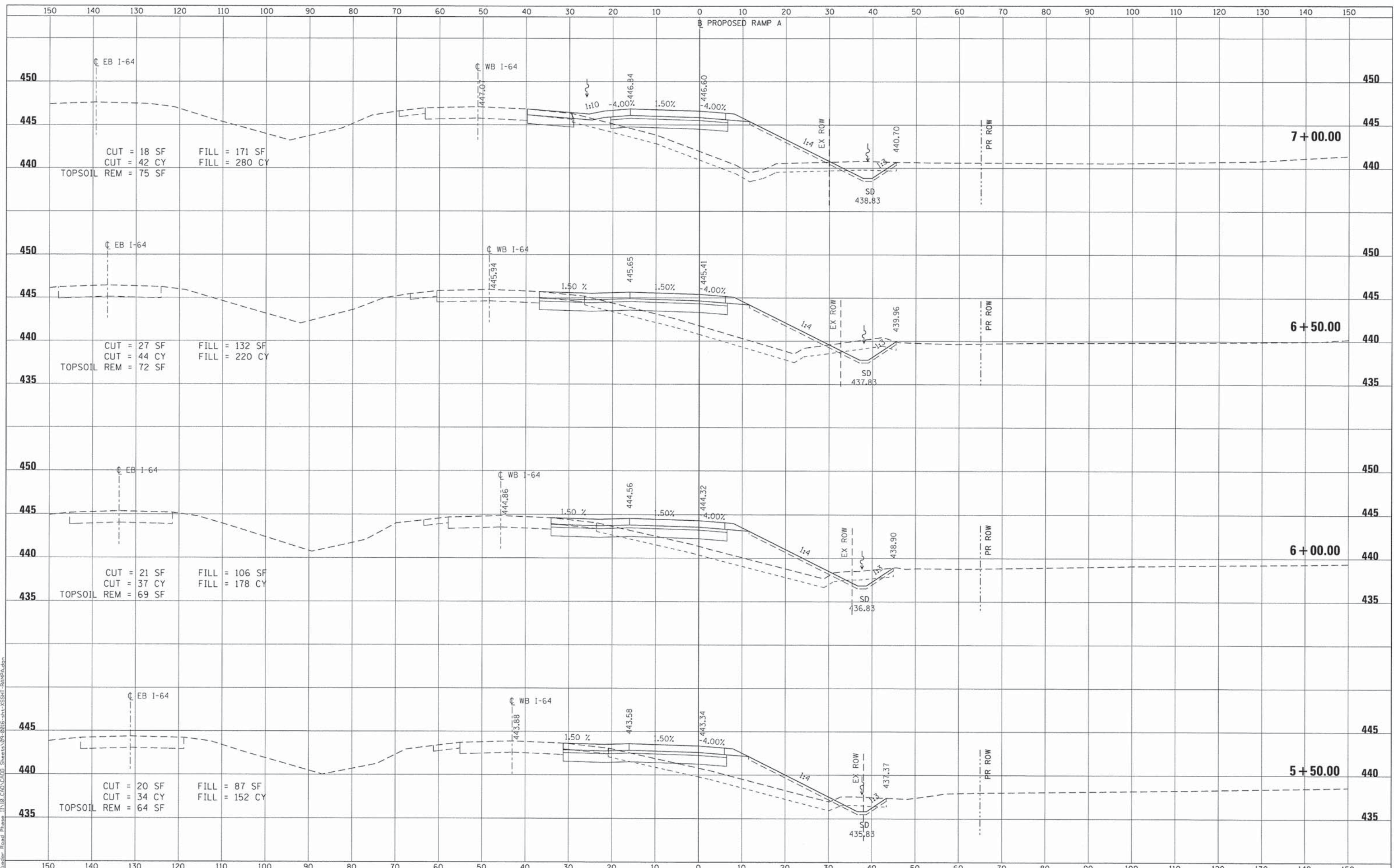
**CROSS SECTIONS
 PROPOSED RAMP A**
 SCALE: 1" = 10'
 SHEET NO. 3 OF 12 SHEETS
 STA. 3+50.00 TO STA. 5+00.00

F.A.I. RTE.	SECTION	COUNTY	TOTAL SHEETS	SHEET NO.
64	09-00365-01-PV	ST. CLAIR	535	435
TR RTE. 222 (RIEDER ROAD)			CONTRACT NO. 97549	
ILLINOIS				

DATE	
BY	
SURVEYED	
PLOTTED	
TEMPLATE	
AREAS	
CHECKED	
NO.	

DATE	
BY	
SURVEYED	
PLOTTED	
TEMPLATE	
AREAS	
CHECKED	
NO.	

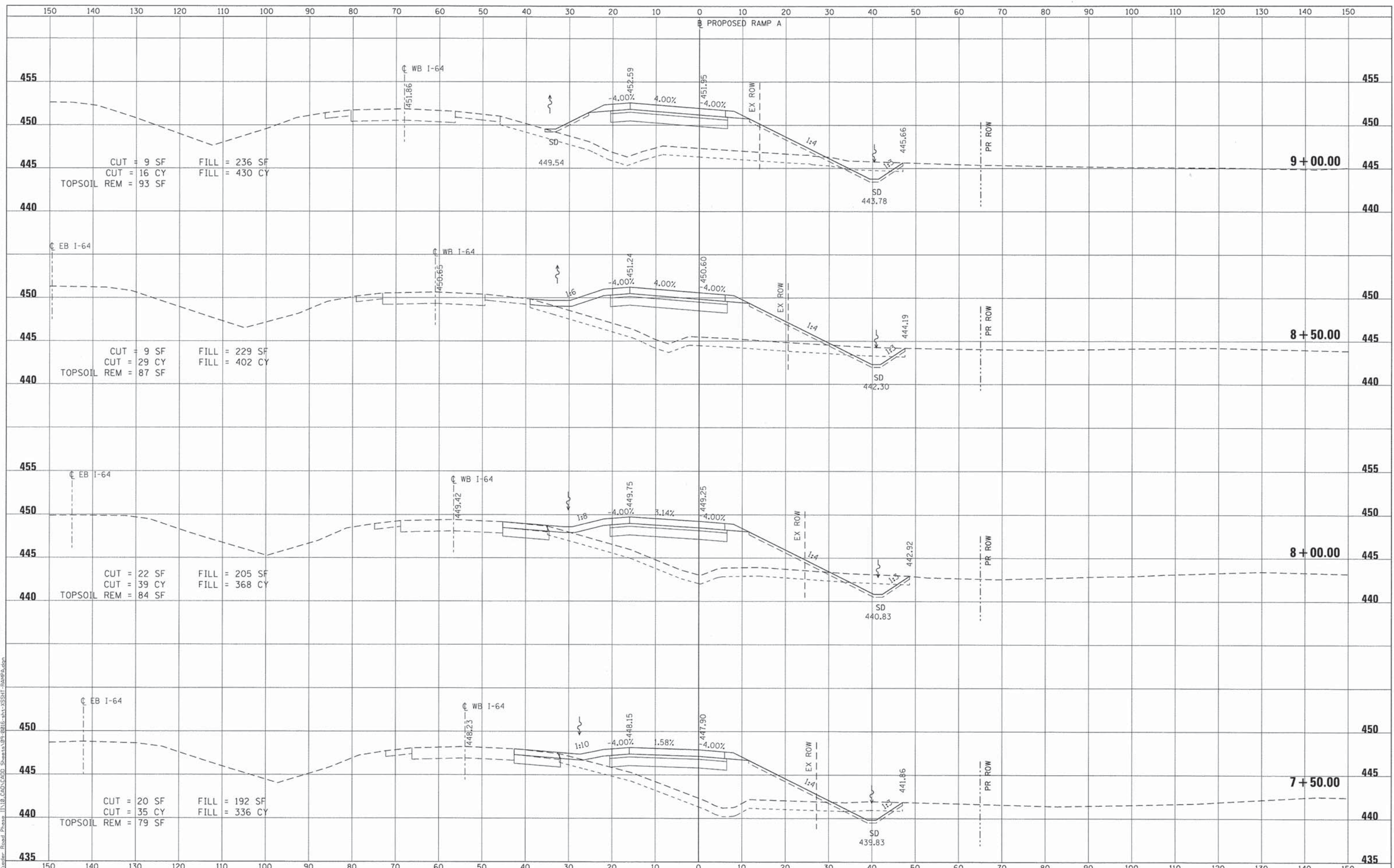
ORIGINAL SURVEY	
NOTE BOOK	
NO.	



FILE NAME = 09-0016-sh1-XSSHT-RAMPA.dgn	USER NAME = IDOT	DESIGNED - ATM	REVISED -	STATE OF ILLINOIS DEPARTMENT OF TRANSPORTATION	CROSS SECTIONS PROPOSED RAMP A			F.A.I. RTE. 64	SECTION 09-00365-01-PV	COUNTY ST. CLAIR	TOTAL SHEETS 535	SHEET NO. 436
	MODEL NAME = Default	DRAWN - RJO	REVISED -		SCALE: 1" = 10'	SHEET NO. 4 OF 12 SHEETS	STA. 5+50.00	TO STA. 7+00.00	TR RTE. 222 (RIEDER ROAD)		CONTRACT NO. 97549	
	PLOT SCALE = 1/20,000' / ft.	CHECKED - LDC	REVISED -									
	PLOT DATE = 5/10/2014	DATE - April 29, 2014	REVISED -									

DATE	
BY	
ORIGINAL SURVEY	
PLOTTED	
NOTE BOOK	
AREAS CHECKED	

DATE	
BY	
ORIGINAL SURVEY	
PLOTTED	
NOTE BOOK	
AREAS CHECKED	



P:\09-0016-02 Rieder Road Photo 11\10_CAD\CAD_Sheets\09-0016-sht-XSSHT-RAMP.dgn
 USER NAME = J001
 MODEL NAME = Default
 PLOT SCALE = 120.0000' / ft.
 PLOT DATE = 5/10/2014

DESIGNED -	ATM	REVISED -	
DRAWN -	RJO	REVISED -	
CHECKED -	LDC	REVISED -	
DATE -	April 29, 2014	REVISED -	

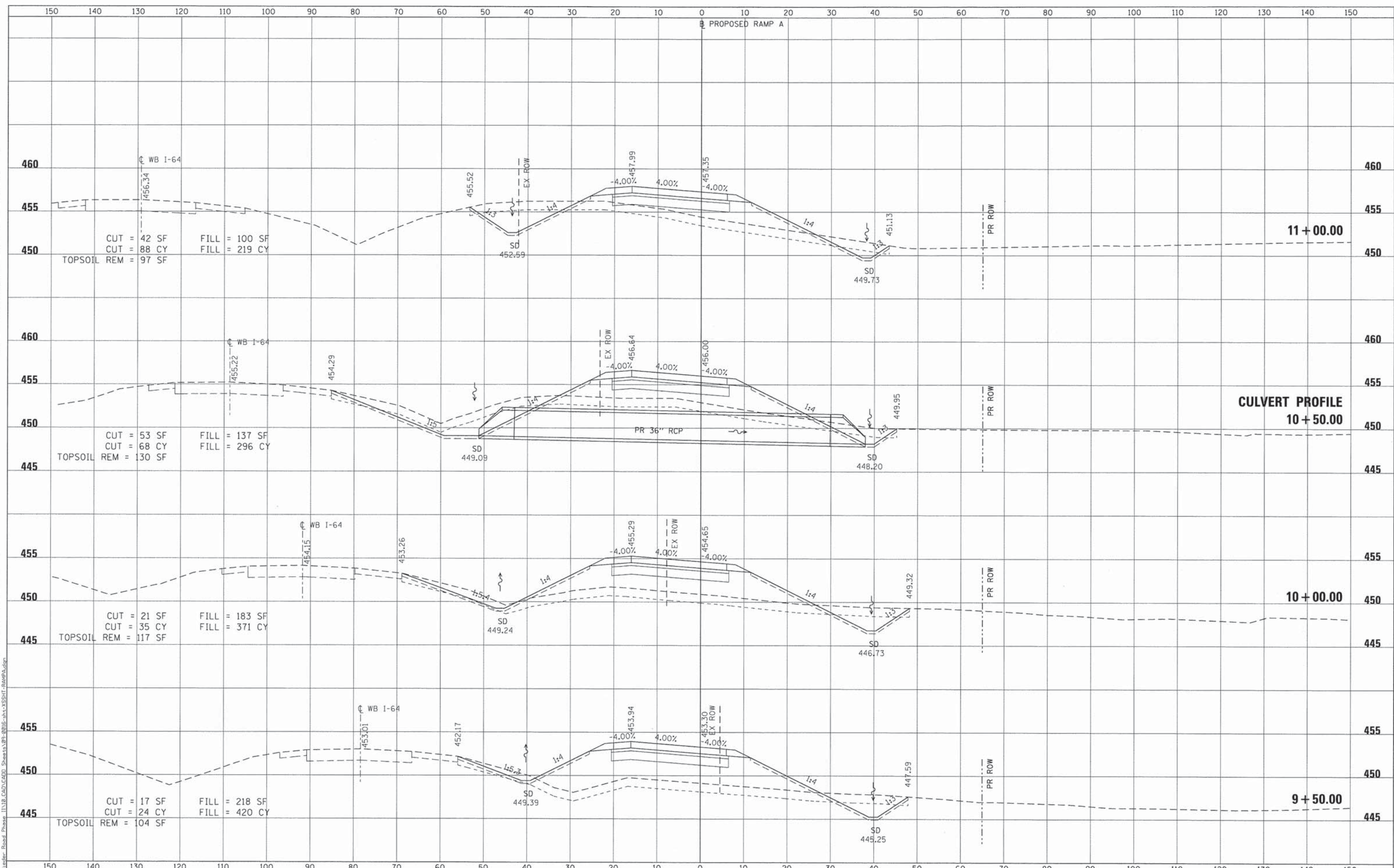
**STATE OF ILLINOIS
DEPARTMENT OF TRANSPORTATION**

CROSS SECTIONS PROPOSED RAMP A			
SCALE: 1" = 10'	SHEET NO. 5 OF 12 SHEETS	STA. 7+50.00	TO STA. 9+00.00

F.A.I. RTE.	SECTION	COUNTY	TOTAL SHEETS	SHEET NO.
64	09-00365-01-PV	ST. CLAIR	535	437
TR RTE. 222 (RIEDER ROAD)			CONTRACT NO. 97549	
ILLINOIS				

DATE	
BY	
SURVEY	
PLOTTED	
TEMPLATE	
AREAS	
CHECKED	
NO.	

DATE	
BY	
SURVEY	
PLOTTED	
TEMPLATE	
AREAS	
CHECKED	
NO.	



FILE NAME = 09-0016-sht-XSSH-RAMPA.dgn

USER NAME = IDOT	DESIGNED - ATM	REVISED -
MODEL NAME = Default	DRAWN - RJO	REVISED -
PLOT SCALE = 1/8" = 1' / F.L.	CHECKED - LDC	REVISED -
PLOT DATE = 5/18/2014	DATE - April 29, 2014	REVISED -

**STATE OF ILLINOIS
DEPARTMENT OF TRANSPORTATION**

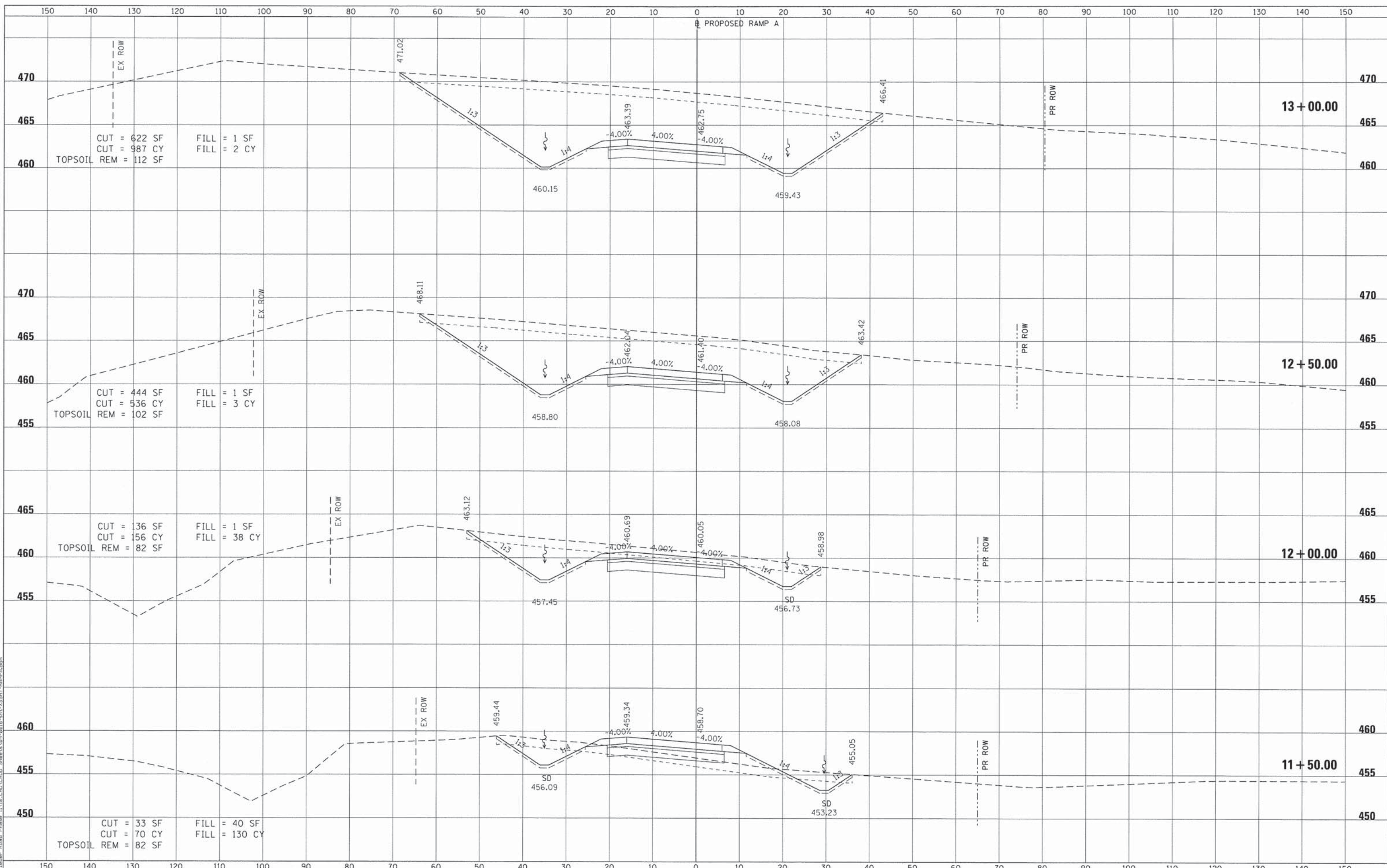
**CROSS SECTIONS
PROPOSED RAMP A**

SCALE: 1" = 10' SHEET NO. 6 OF 12 SHEETS STA. 9+50.00 TO STA. 11+00.00

F.A.I. RTE.	SECTION	COUNTY	TOTAL SHEETS	SHEET NO.
64	09-00365-01-PV	ST. CLAIR	535	438
TR RTE. 222 (RIEDER ROAD)		CONTRACT NO. 97549		
ILLINOIS				

DATE	
BY	
SURVEYED	
PLOTTED	
NOTE BOOK	
AREAS CHECKED	
NO.	

DATE	
BY	
SURVEYED	
PLOTTED	
NOTE BOOK	
AREAS CHECKED	
NO.	



FILE NAME = 09-0016-shr-XSSHT-RAMPA.dgn

USER NAME =	IDOT
MODEL NAME =	Default
PLOT SCALE =	120.0000' / Ft.
PLOT DATE =	5/18/2014

DESIGNED -	ATM	REVISED -	
DRAWN -	RJO	REVISED -	
CHECKED -	LDC	REVISED -	
DATE -	April 29, 2014	REVISED -	

**STATE OF ILLINOIS
DEPARTMENT OF TRANSPORTATION**

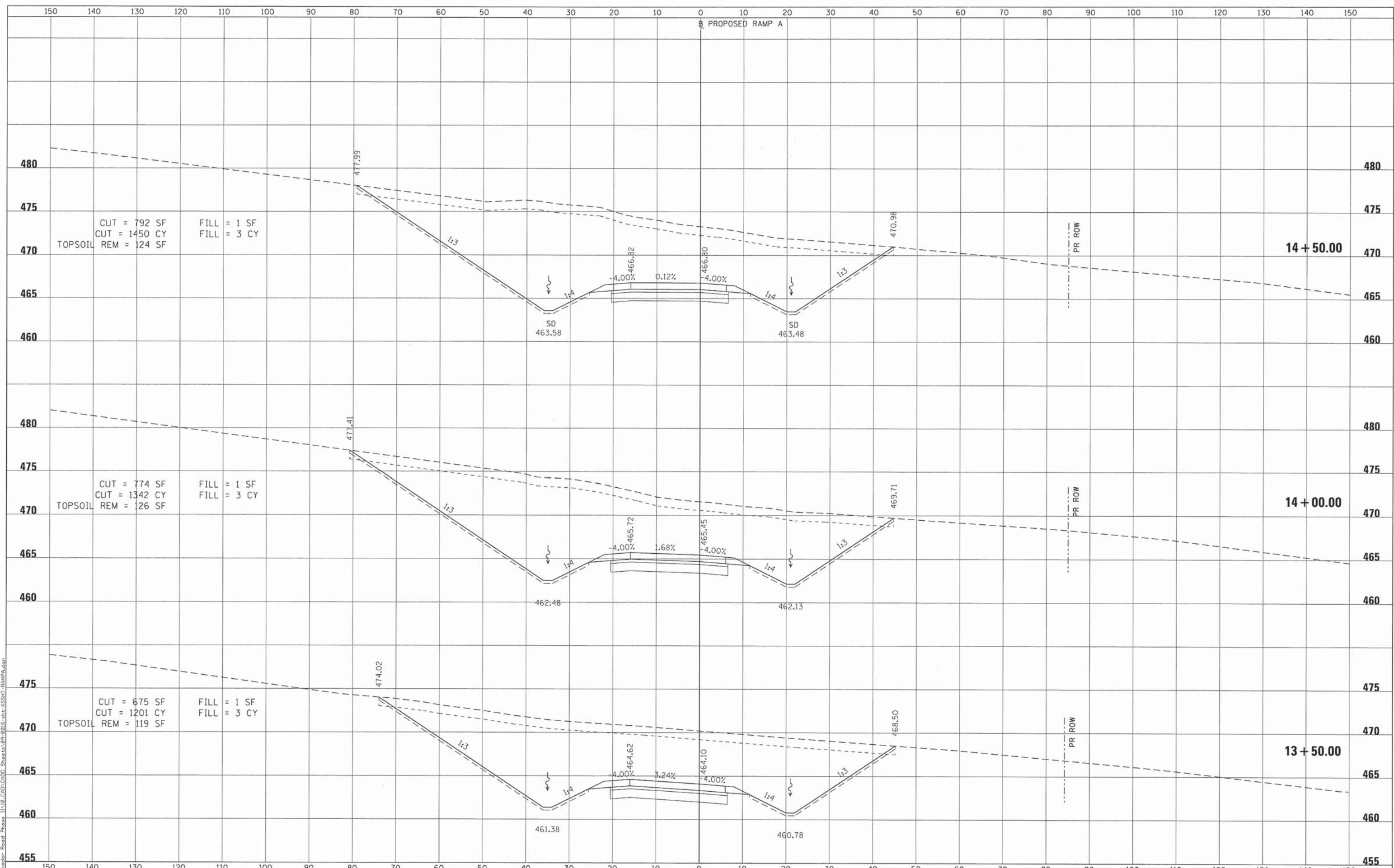
**CROSS SECTIONS
PROPOSED RAMP A**

SCALE: 1" = 10'
 SHEET NO. 7 OF 12 SHEETS
 STA. 11+50.00 TO STA. 13+00.00

F.A.I. RTE.	SECTION	COUNTY	TOTAL SHEETS	SHEET NO.
64	09-00365-01-PV	ST. CLAIR	535	439
TR RTE. 222 (RIEDER ROAD)			CONTRACT NO. 97549	
ILLINOIS				

DATE	
BY	
SURVEYED	
PLOTTED	
TEMPLATE	
AREAS	
CHECKED	
NO.	

DATE	
BY	
SURVEYED	
PLOTTED	
TEMPLATE	
AREAS	
CHECKED	
NO.	



CUT = 792 SF
CUT = 1450 CY
TOPSOIL REM = 124 SF

FILL = 1 SF
FILL = 3 CY

14 + 50.00

CUT = 774 SF
CUT = 1342 CY
TOPSOIL REM = 126 SF

FILL = 1 SF
FILL = 3 CY

14 + 00.00

CUT = 675 SF
CUT = 1201 CY
TOPSOIL REM = 119 SF

FILL = 1 SF
FILL = 3 CY

13 + 50.00

FILE NAME =
09-0016-sht-XSSHT-RAMPA.dgn

USER NAME = IDDT
MODEL NAME = Default
PLOT SCALE = 1/200000 ' / Ft.
PLOT DATE = 5/10/2014

DESIGNED - ATM
DRAWN - RJO
CHECKED - LDC
DATE - April 29, 2014

REVISED -
REVISED -
REVISED -
REVISED -

STATE OF ILLINOIS
DEPARTMENT OF TRANSPORTATION

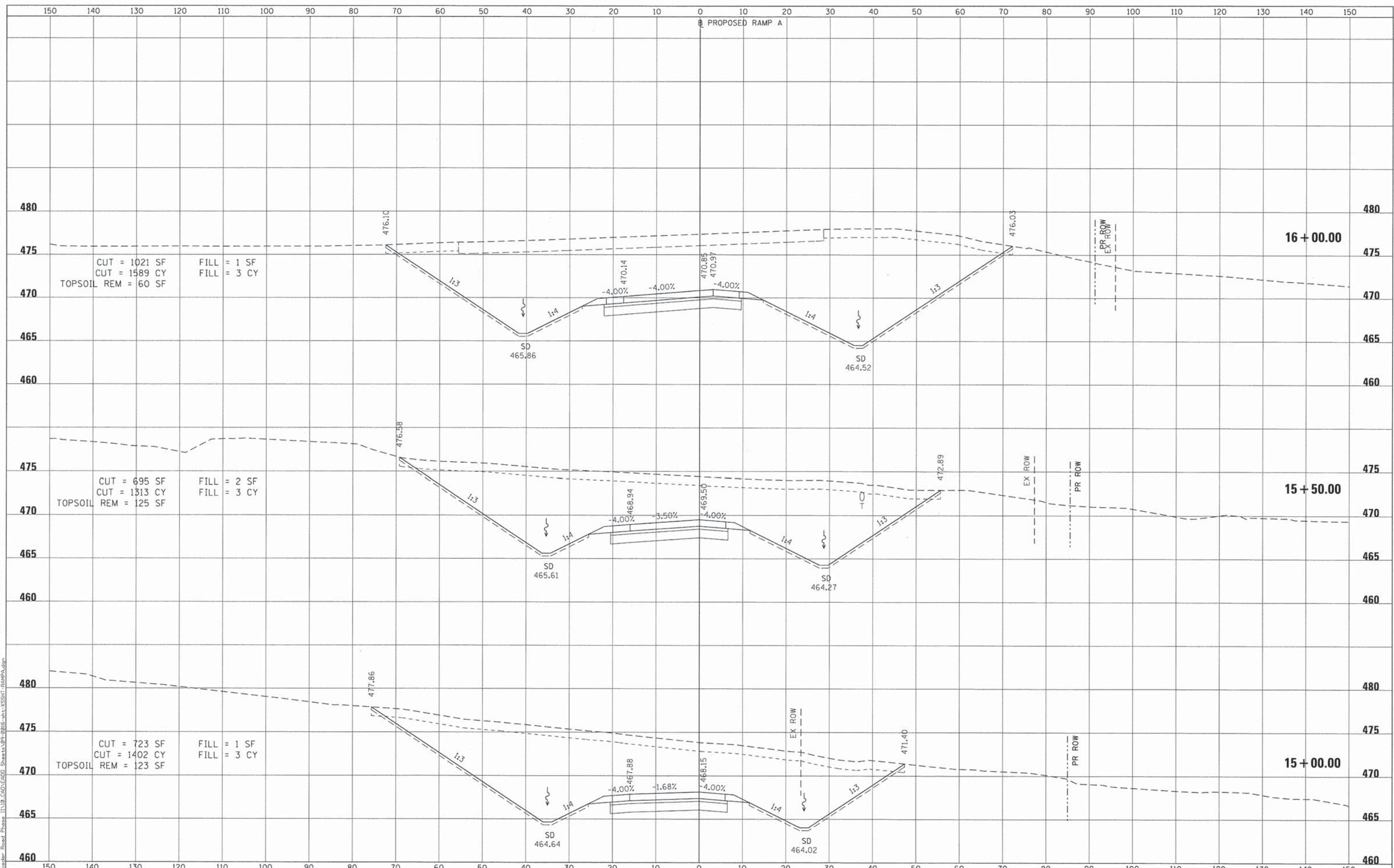
CROSS SECTIONS
PROPOSED RAMP A

SCALE: 1" = 10' SHEET NO. 8 OF 12 SHEETS STA. 13+50.00 TO STA. 14+50.00

F.A.I. RTE.	SECTION	COUNTY	TOTAL SHEETS	SHEET NO.
64	09-00365-01-PV	ST. CLAIR	535	440
TR RTE. 222 (RIEDER ROAD)			CONTRACT NO. 97549	
ILLINOIS				

DATE	
BY	
FINAL SURVEY	
PLOTTED	
NOTE BOOK	
AREAS CHECKED	
NO.	

DATE	
BY	
ORIGINAL SURVEY	
PLOTTED	
NOTE BOOK	
AREAS CHECKED	
NO.	



FILE NAME = 09-0016-shr-XSSHT-RAMPA.dgn
 USER NAME = IDOT
 MODEL NAME = Default
 PLOT SCALE = 128.0000' / ft.
 PLOT DATE = 5/18/2014

DESIGNED - ATM
 DRAWN - RJO
 CHECKED - LDC
 DATE - April 29, 2014

REVISED -
 REVISED -
 REVISED -
 REVISED -

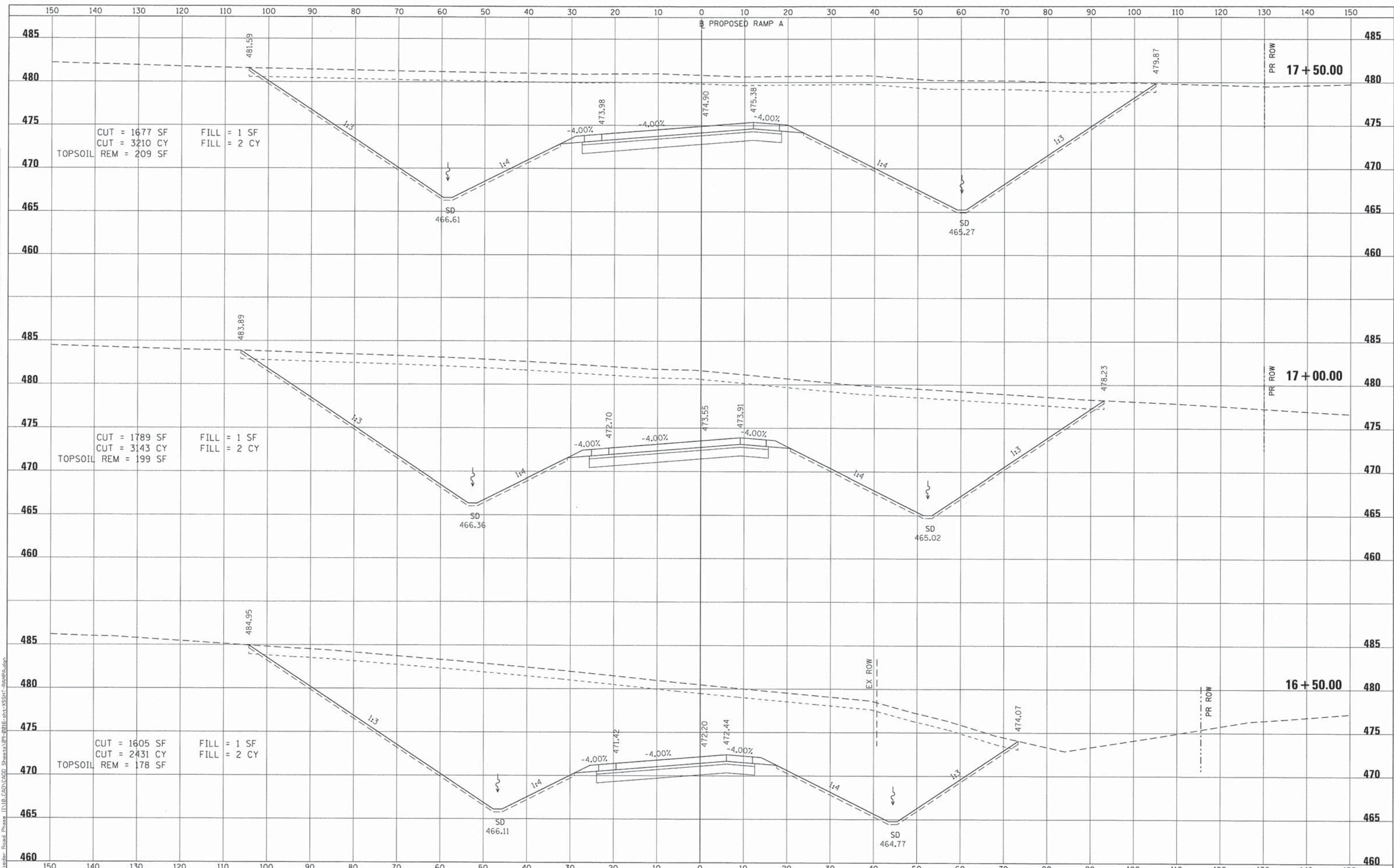
**STATE OF ILLINOIS
 DEPARTMENT OF TRANSPORTATION**

**CROSS SECTIONS
 PROPOSED RAMP A**
 SCALE: 1" = 10'
 SHEET NO. 9 OF 12 SHEETS
 STA. 15+00.00 TO STA. 16+00.00

F.A.I. RTE.	SECTION	COUNTY	TOTAL SHEETS	SHEET NO.
64	09-00365-01-PV	ST. CLAIR	535	441
TR RTE. 222 (RIEDER ROAD)			CONTRACT NO. 97549	
ILLINOIS				

DATE	
BY	
SUPERVISOR	
PLOTTED	
TEMPLATE	
AREAS	
CHECKED	
NO.	

DATE	
BY	
SUPERVISOR	
PLOTTED	
TEMPLATE	
AREAS	
CHECKED	
NO.	



FILE NAME = 09-0016-shr-XSSH-RAMPA.dgn

USER NAME = IDOT	DESIGNED - ATM	REVISED -
MODEL NAME = Default	DRAWN - RJO	REVISED -
PLOT SCALE = 120.0000' / ft.	CHECKED - LDC	REVISED -
PLOT DATE = 5/18/2014	DATE - April 29, 2014	REVISED -

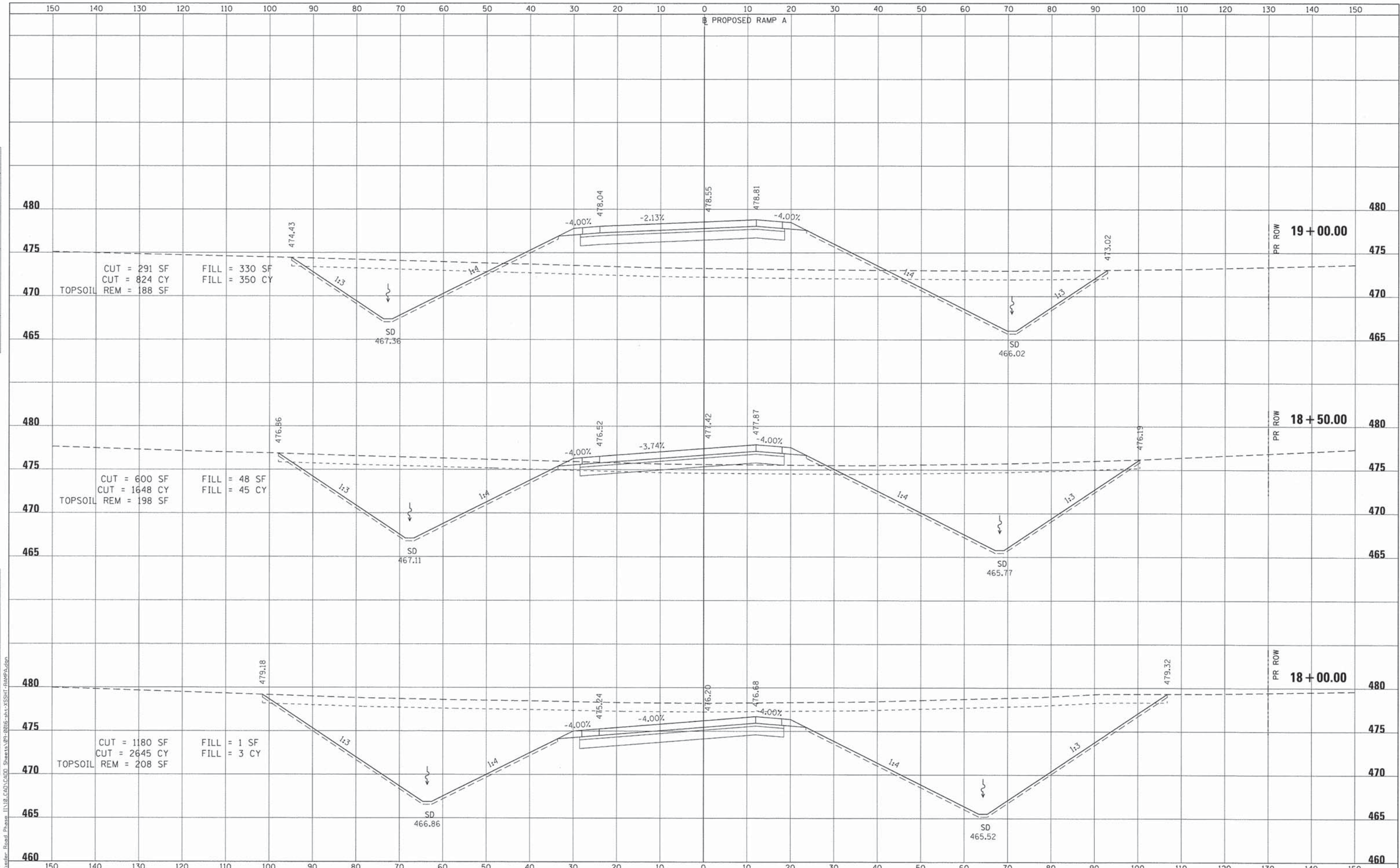
**STATE OF ILLINOIS
DEPARTMENT OF TRANSPORTATION**

**CROSS SECTIONS
PROPOSED RAMP A**
 SCALE: 1" = 10'
 SHEET NO. 10 OF 12 SHEETS
 STA. 16+50.00 TO STA. 17+50.00

F.A.I. RTE.	SECTION	COUNTY	TOTAL SHEETS	SHEET NO.
64	09-00365-01-PV	ST. CLAIR	535	442
TR RTE. 222 (RIEDER ROAD)			CONTRACT NO. 97549	
ILLINOIS				

BY		DATE
SURVEYED	PLOTTED	
NOTE BOOK	TEMPLATE	
NO.	AREAS CHECKED	

BY		DATE
SURVEYED	PLOTTED	
NOTE BOOK	TEMPLATE	
NO.	AREAS CHECKED	



FILE NAME = 09-0016-sht-XSSHT-RAMPA.dgn
 USER NAME = IDOT
 MODEL NAME = Default
 PLOT SCALE = 1/8" = 1' / ft.
 PLOT DATE = 5/18/2014

DESIGNED - ATM
 DRAWN - RJO
 CHECKED - LDC
 DATE - April 29, 2014

REVISED -
 REVISED -
 REVISED -
 REVISED -

STATE OF ILLINOIS
 DEPARTMENT OF TRANSPORTATION

F.A.I. RTE.	SECTION	COUNTY	TOTAL SHEETS	SHEET NO.
TR RTE. 222 (RIEDER ROAD)				
CONTRACT NO. 97549				

CROSS SECTIONS
 PROPOSED RAMP A

SCALE: 1" = 10'

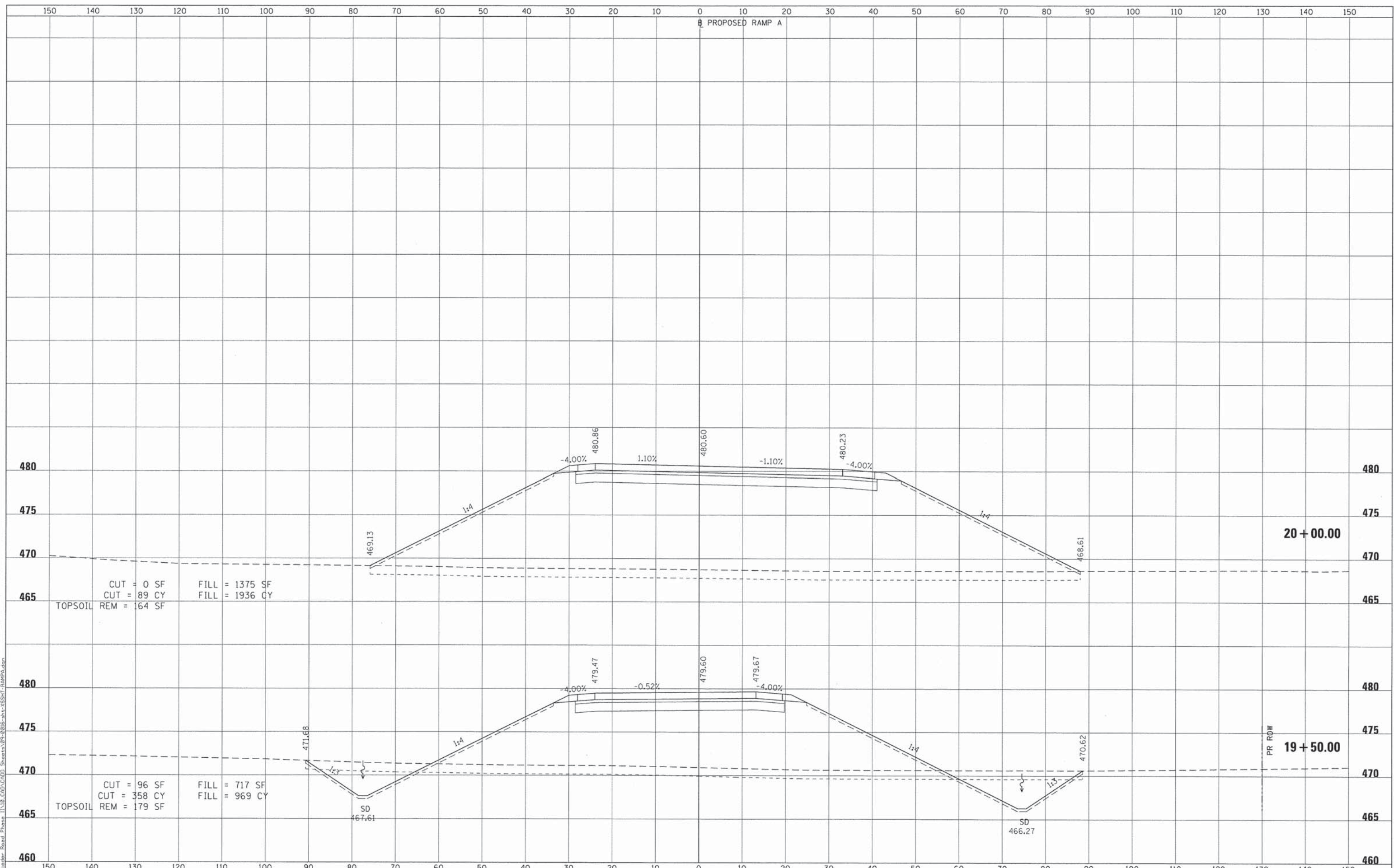
SHEET NO. 11 OF 12 SHEETS

STA. 18+00.00 TO STA. 19+00.00

P:\09-0016\02 - Rieder Road Phase 1\1118_CAD\Sheet\09-0016-sht-XSSHT-RAMPA.dgn

DATE	
BY	
SURVEYED	
PLOTTED	
TEMPLATE	
AREAS	
CHECKED	
NO.	

DATE	
BY	
ORIGINAL SURVEY	
NOTE BOOK	
NO.	



P:\09-0016-02 Rieder Road Phase 1\110101.dgn
 09-0016-sht-XSSHT-RAMPA.dgn
 USER: IDOT
 MODEL: Default
 PLOT SCALE: 120.0000' / ft.
 PLOT DATE: 5/10/2014
 DESIGNED: ATM
 DRAWN: RJO
 CHECKED: LDC
 DATE: April 29, 2014
 REVISED: -
 REVISED: -
 REVISED: -
 REVISED: -

**STATE OF ILLINOIS
DEPARTMENT OF TRANSPORTATION**

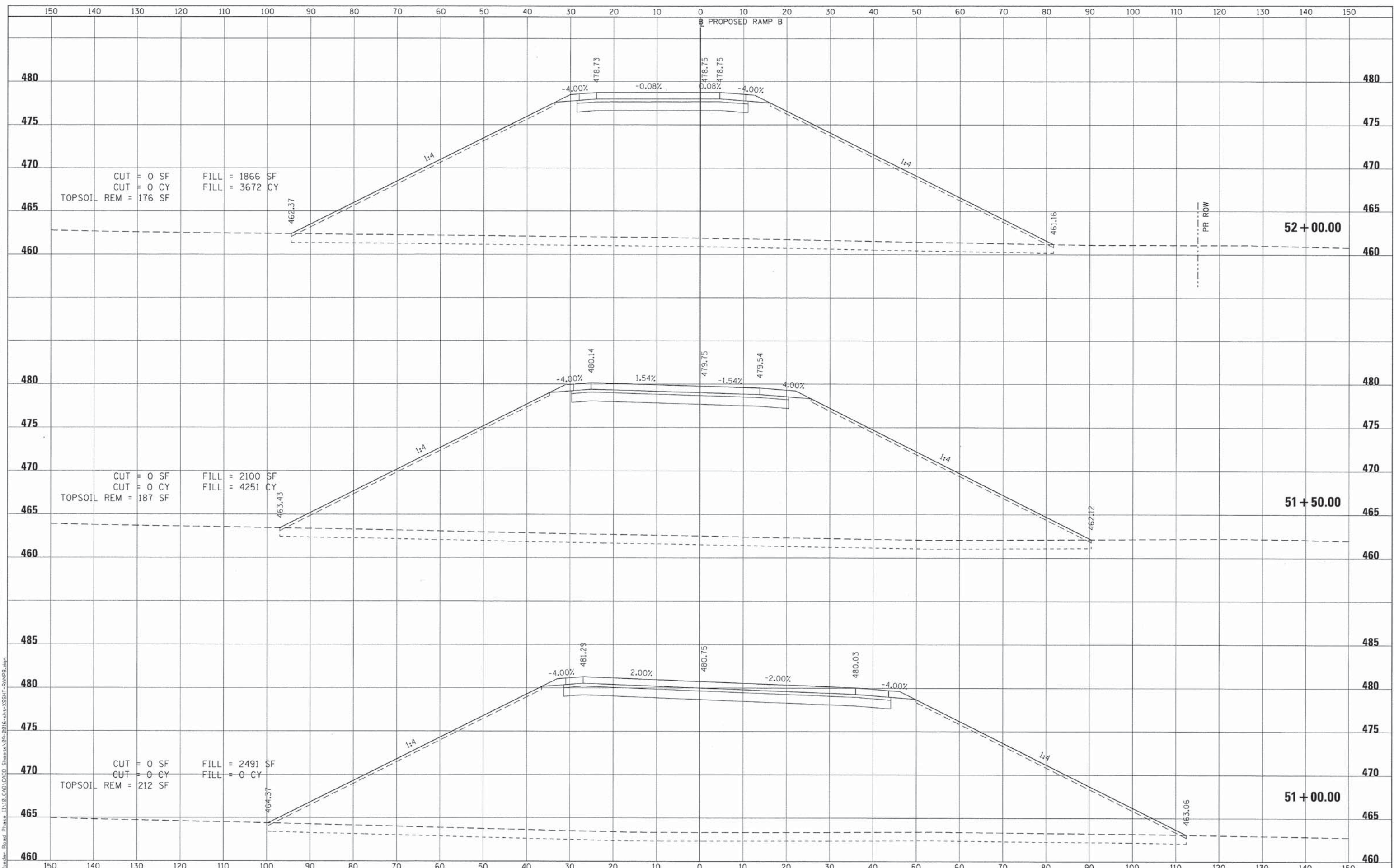
**CROSS SECTIONS
PROPOSED RAMP A**

SCALE: 1" = 10' SHEET NO. 12 OF 12 SHEETS STA. 19+50.00 TO STA. 20+00.00

F.A.I. RTE.	SECTION	COUNTY	TOTAL SHEETS	SHEET NO.
64	09-00365-01-PV	ST. CLAIR	535	444
TR RTE. 222 (RIEDER ROAD)			CONTRACT NO. 97549	
ILLINOIS				

DATE	
BY	
SURVEYED	
PLOTTED	
TEMPLATE	
AREAS CHECKED	
FINAL SURVEY	
NOTE BOOK	
NO.	

DATE	
BY	
SURVEYED	
PLOTTED	
TEMPLATE	
AREAS CHECKED	
ORIGINAL SURVEY	
NOTE BOOK	
NO.	



P:\09-0016-02_Rieder_Road_Phase_1\18_CAD\LOAD_Sheets\99-0016-sht-XSSH-RAMPB.dgn
 FILE NAME = 99-0016-sht-XSSH-RAMPB.dgn

USER NAME =	IDOT
MODEL NAME =	Default
PLOT SCALE =	120.0000' / ft.
PLOT DATE =	5/9/2014

DESIGNED -	ATM	REVISED -	
DRAWN -	RJO	REVISED -	
CHECKED -	LDC	REVISED -	
DATE -	April 29, 2014	REVISED -	

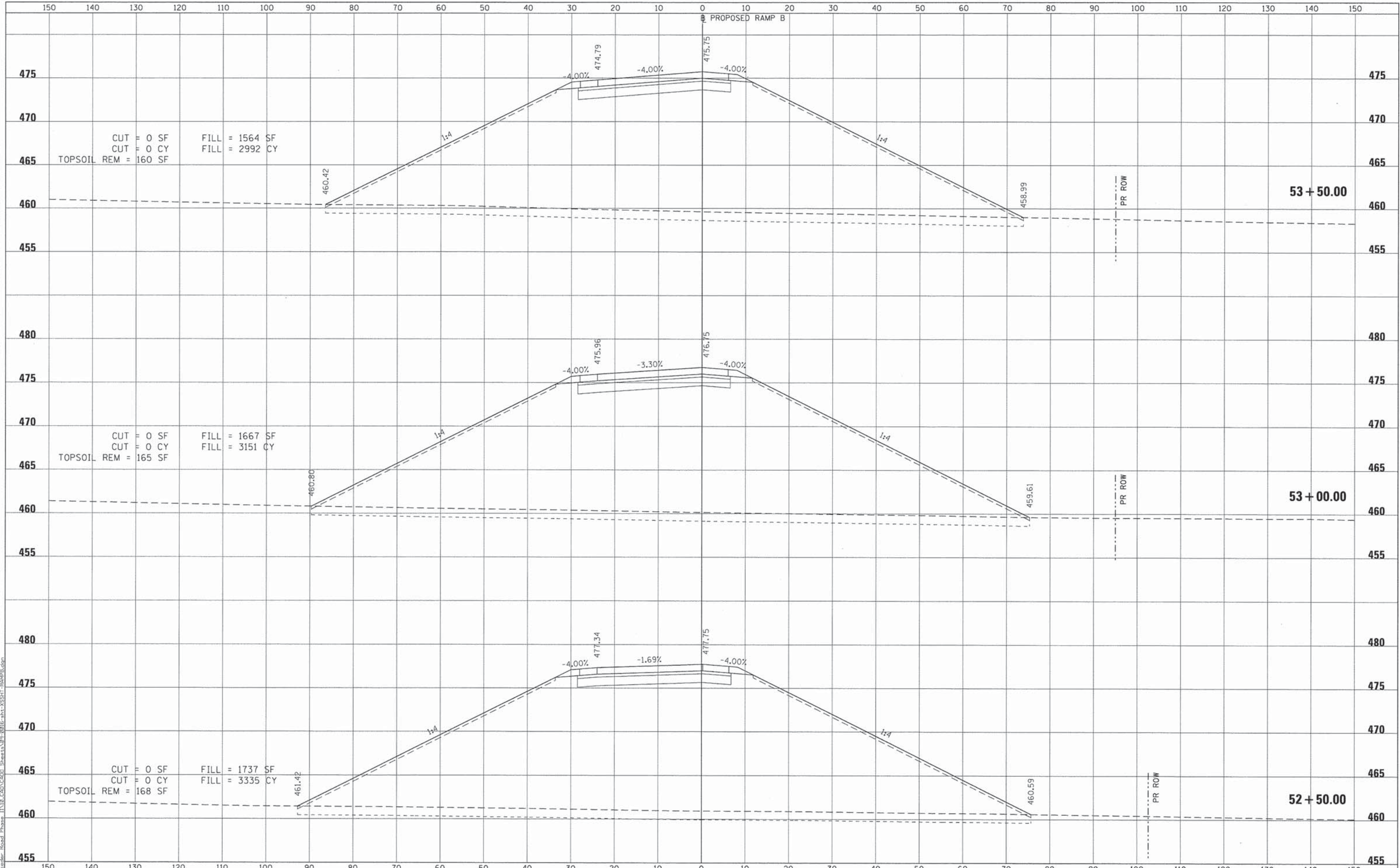
**STATE OF ILLINOIS
DEPARTMENT OF TRANSPORTATION**

CROSS SECTIONS PROPOSED RAMP B			
SCALE: 1" = 10'	SHEET NO. 1 OF 14 SHEETS	STA. 51+00.00	TO STA. 52+00.00

F.A.I. RTE.	SECTION	COUNTY	TOTAL SHEETS	SHEET NO.
64	09-00365-01-PV	ST. CLAIR	535	445
TR RTE. 222 (RIEDER ROAD)		CONTRACT NO. 97549		
ILLINOIS				

DATE	
BY	
SURVEYED	
PLOTTED	
TEMPLATE	
NOTE BOOK	
AREAS CHECKED	
NO.	

DATE	
BY	
SURVEYED	
PLOTTED	
TEMPLATE	
NOTE BOOK	
AREAS CHECKED	
NO.	



P:\2014\09-00365\01-PV\Road Phase 11\18_CAD\CADD_Sheets\99-0016-sht-XSSHT-RAMPB.dgn
 FILE NAME = 99-0016-sht-XSSHT-RAMPB.dgn

USER NAME = IDOT	DESIGNED - ATM	REVISED -
MODEL NAME = Default	DRAWN - RJO	REVISED -
PLOT SCALE = 120.0000' / ft.	CHECKED - LDC	REVISED -
PLOT DATE = 5/9/2014	DATE - April 29, 2014	REVISED -

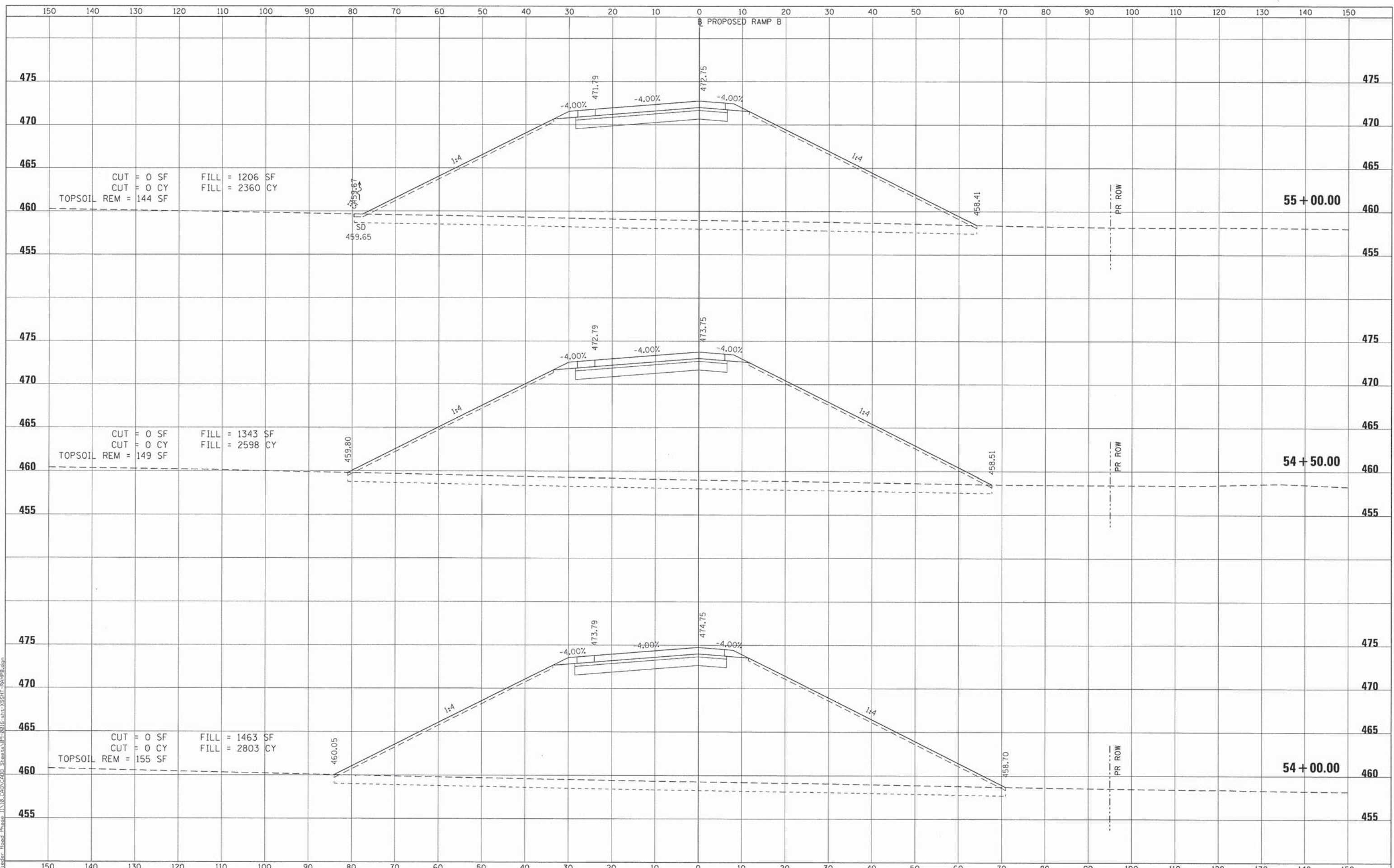
**STATE OF ILLINOIS
DEPARTMENT OF TRANSPORTATION**

**CROSS SECTIONS
PROPOSED RAMP B**

SCALE: 1" = 10' SHEET NO. 2 OF 14 SHEETS STA. 52+50.00 TO STA. 53+50.00

F.A.I. RTE.	SECTION	COUNTY	TOTAL SHEETS	SHEET NO.
64	09-00365-01-PV	ST. CLAIR	535	446
TR RTE. 222 (RIEDER ROAD)		CONTRACT NO. 97549		
ILLINOIS				

BY	DATE
SURVEYED	PLOTTED
TEMPLATE	AREAS CHECKED
NO.	



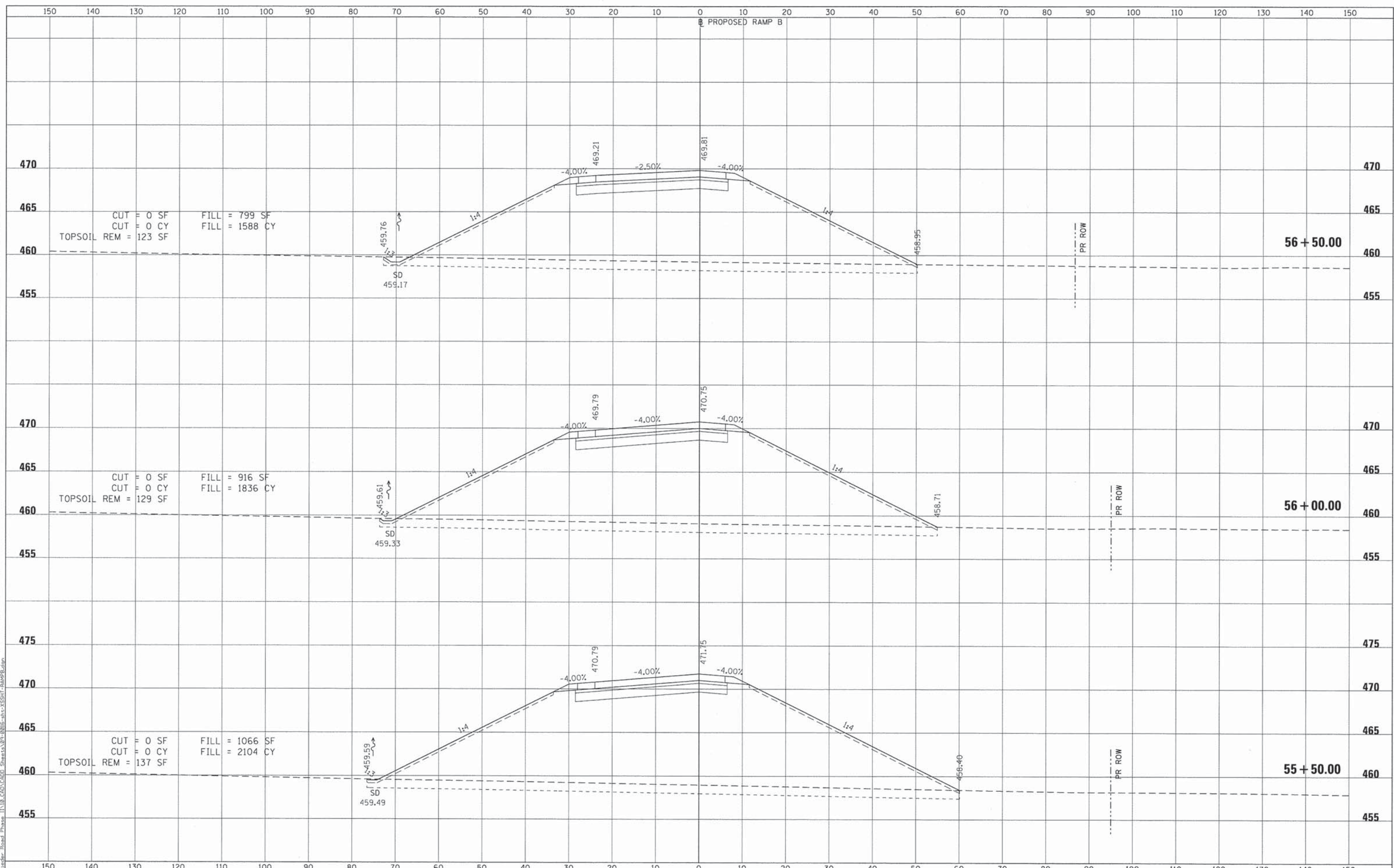
BY	DATE
SURVEYED	PLOTTED
TEMPLATE	AREAS CHECKED
NO.	

P:\09-0016\02 Rieder Road Phase 1\118_CAD\CAD Sheets\09-0016-sh1-XSSHT-RAMPB.dgn

FILE NAME = 09-0016-sh1-XSSHT-RAMPB.dgn	USER NAME = IDOT	DESIGNED - ATM	REVISED -	STATE OF ILLINOIS DEPARTMENT OF TRANSPORTATION	CROSS SECTIONS PROPOSED RAMP B	F.A.I. RTE. 64	SECTION 09-00365-01-PV	COUNTY ST. CLAIR	TOTAL SHEETS 535	SHEET NO. 447	
	MODEL NAME = Default	DRAWN - RJO	REVISED -			SCALE: 1" = 10'	SHEET NO. 3 OF 14 SHEETS	STA. 54+00.00	TO STA. 55+00.00	CONTRACT NO. 97549	ILLINOIS
	PLOT SCALE = 1/20.0000 "/>ft.	CHECKED - LDC	REVISED -								
	PLOT DATE = 5/9/2014	DATE - April 29, 2014	REVISED -								

DATE	
BY	
SURVEYED	
PLOTTED	
TEMPLATE	
AREAS	
CHECKED	
FINAL SURVEY	
NOTE BOOK	
NO.	

DATE	
BY	
SURVEYED	
PLOTTED	
TEMPLATE	
AREAS	
CHECKED	
ORIGINAL SURVEY	
NOTE BOOK	
NO.	



FILE NAME = 09-0016-sht-XSSHT-RAMPB.dgn
 USER NAME = IDOT
 MODEL NAME = Default
 PLOT SCALE = 1/200.0000 ' / ft.
 PLOT DATE = 5/9/2014

DESIGNED -	ATM	REVISED -	
DRAWN -	RJO	REVISED -	
CHECKED -	LDC	REVISED -	
DATE -	April 29, 2014	REVISED -	

**STATE OF ILLINOIS
DEPARTMENT OF TRANSPORTATION**

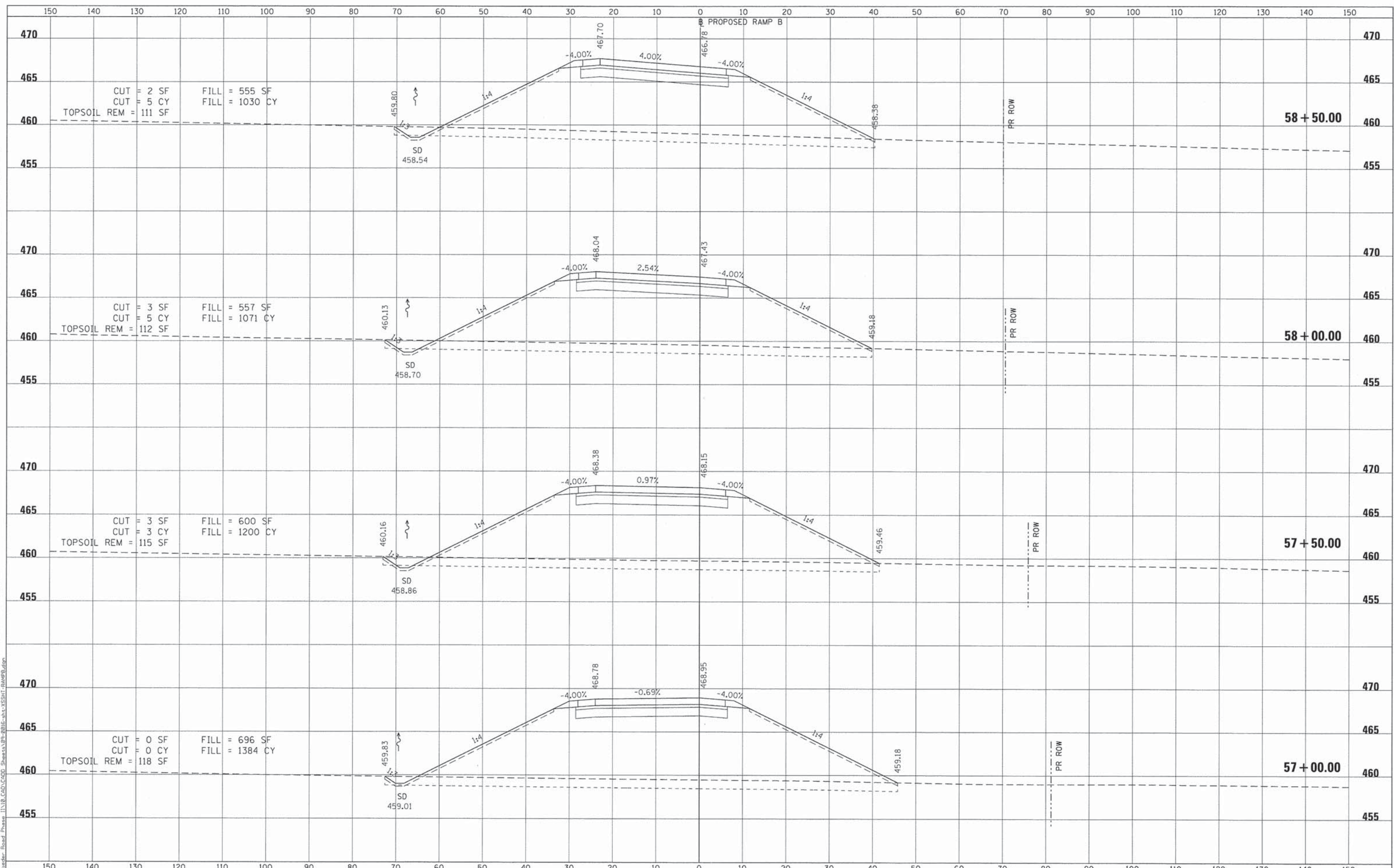
**CROSS SECTIONS
PROPOSED RAMP B**

SCALE: 1" = 10' SHEET NO. 4 OF 14 SHEETS STA. 55+50.00 TO STA. 56+50.00

F.A.I. RTE.	SECTION	COUNTY	TOTAL SHEETS	SHEET NO.
64	09-00365-01-PV	ST. CLAIR	535	448
TR RTE. 222 (RIEDER ROAD)			CONTRACT NO. 97549	
ILLINOIS				

DATE	
BY	
SURVEYED	
PLOTTED	
TEMPLATE	
AREAS CHECKED	
NO.	

DATE	
BY	
SURVEYED	
PLOTTED	
TEMPLATE	
AREAS CHECKED	
NO.	



P:\09-2016\02 Rieder Road Phase 1\118 CAD\020_Sherata\09-2016-shr-XSSHT-RAMPB.dgn
 FILE NAME = 09-0016-shr-XSSHT-RAMPB.dgn
 USER NAME = IDDT
 MODEL NAME = Default
 PLOT SCALE = 120.0000 "/>

DESIGNED - ATM	REVISED -
DRAWN - RJO	REVISED -
CHECKED - LDC	REVISED -
DATE - April 29, 2014	REVISED -

**STATE OF ILLINOIS
DEPARTMENT OF TRANSPORTATION**

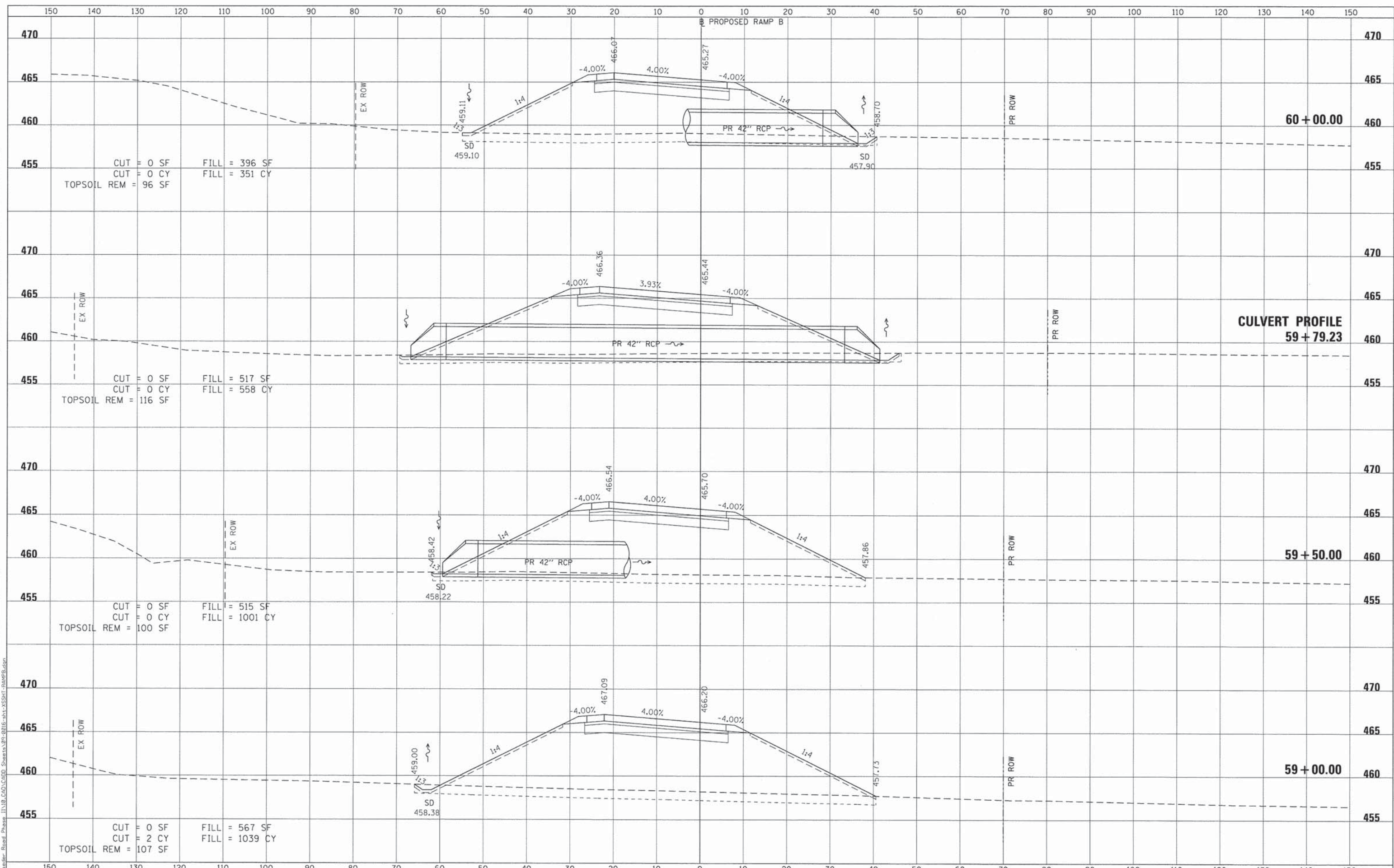
**CROSS SECTIONS
PROPOSED RAMP B**

SCALE: 1" = 10' SHEET NO. 5 OF 14 SHEETS STA. 57+00.00 TO STA. 58+50.00

F.A.I. RTE.	SECTION	COUNTY	TOTAL SHEETS	SHEET NO.
64	09-00365-01-PV	ST. CLAIR	535	449
TR RTE. 222 (RIEDER ROAD)			CONTRACT NO. 97549	
ILLINOIS				

DATE	
BY	
FINAL SURVEY	
NOTED SURVEY	
PLOTTED	
TEMPLATE	
AREAS CHECKED	
NO.	

DATE	
BY	
ORIGINAL SURVEY	
NOTED SURVEY	
PLOTTED	
TEMPLATE	
AREAS CHECKED	
NO.	



FILE NAME = 09-0016-sht-XSSH-RAMPB.dgn

USER NAME = ID01	DESIGNED - ATM	REVISED -
MODEL NAME = Default	DRAWN - RJO	REVISED -
PLOT SCALE = 120.0000' / ft.	CHECKED - LDC	REVISED -
PLOT DATE = 5/9/2014	DATE - April 29, 2014	REVISED -

**STATE OF ILLINOIS
DEPARTMENT OF TRANSPORTATION**

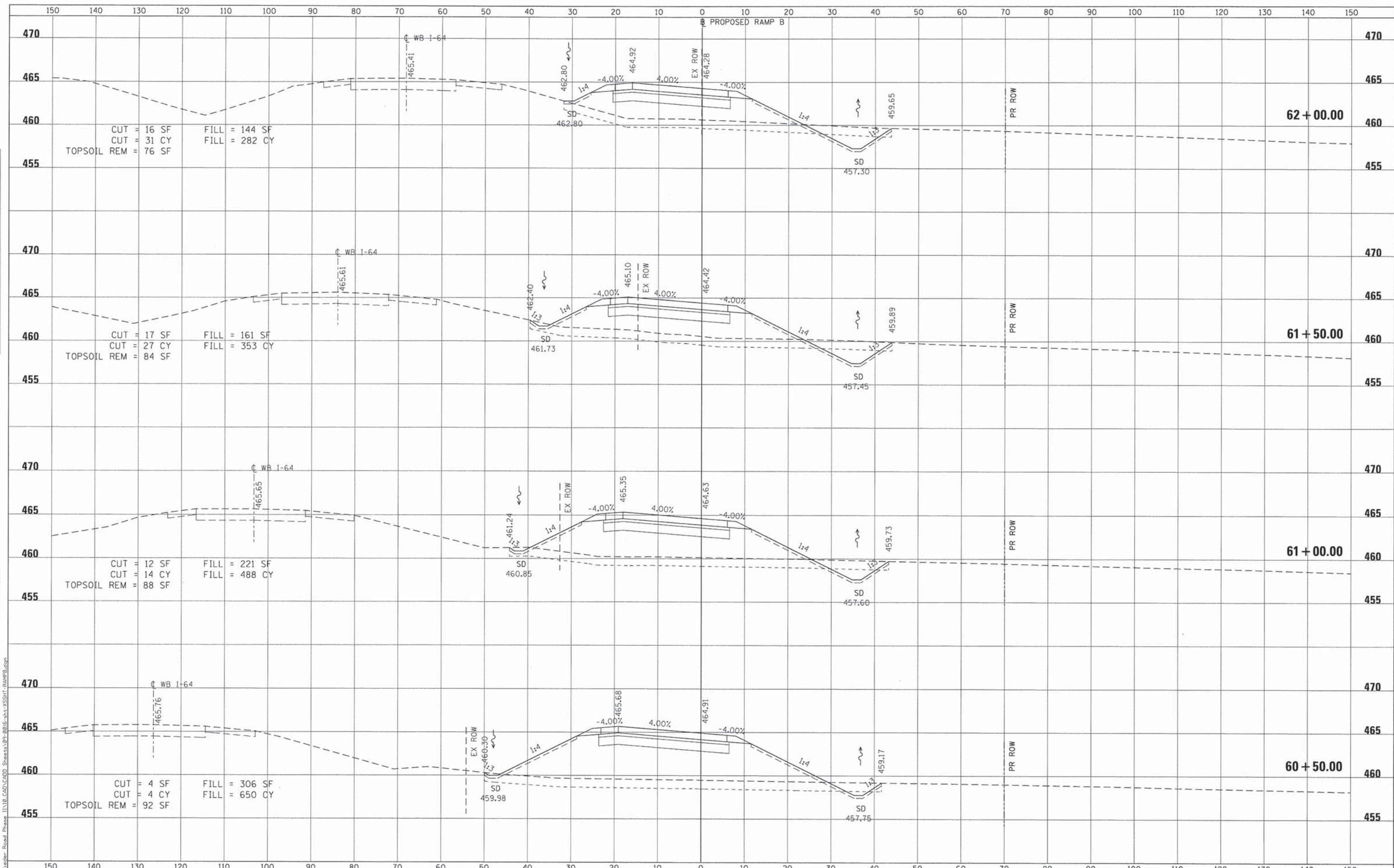
**CROSS SECTIONS
PROPOSED RAMP B**

SCALE: 1" = 10' SHEET NO. 6 OF 14 SHEETS STA. 59+00.00 TO STA. 60+00.00

F.A.I. RTE.	SECTION	COUNTY	TOTAL SHEETS	SHEET NO.
64	09-00365-01-PV	ST. CLAIR	535	450
TR RTE. 222 (RIEDER ROAD)			CONTRACT NO. 97549	
ILLINOIS				

DATE	
BY	
ORIGINAL SURVEY	
FLIPPED	
TEMPLATE	
NOTE BOOK	
AREAS CHECKED	
NO.	

DATE	
BY	
ORIGINAL SURVEY	
FLIPPED	
TEMPLATE	
NOTE BOOK	
AREAS CHECKED	
NO.	



FILE NAME = 09-0016-sht-XSSH-RAMPB.dgn
 USER NAME = IDOT
 MODEL NAME = Default
 PLOT SCALE = 120,0000' / ft.
 PLOT DATE = 5/9/2014

DESIGNED -	ATM	REVISED -	
DRAWN -	RJO	REVISED -	
CHECKED -	LDC	REVISED -	
DATE -	April 29, 2014	REVISED -	

**STATE OF ILLINOIS
DEPARTMENT OF TRANSPORTATION**

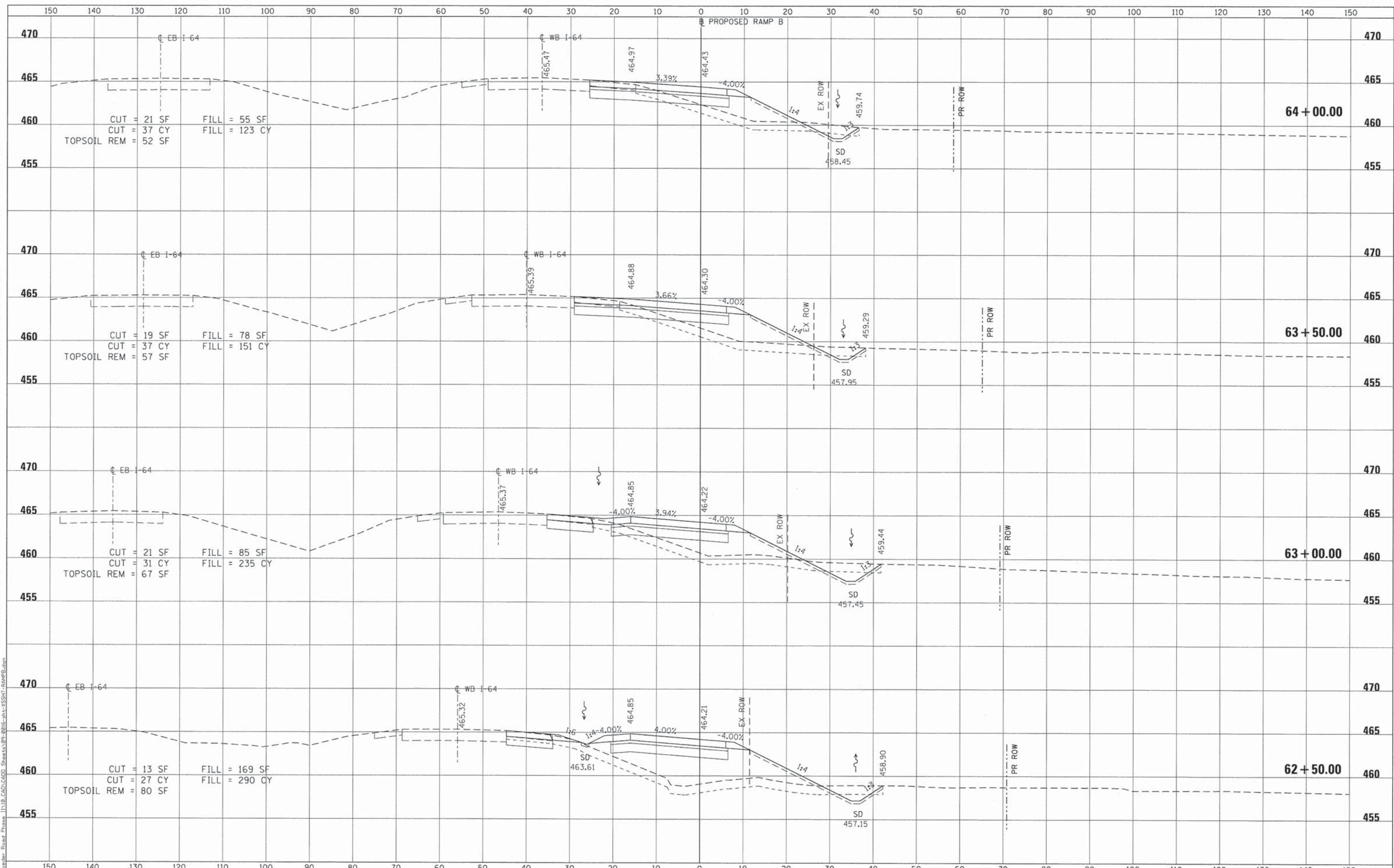
**CROSS SECTIONS
PROPOSED RAMP B**

SCALE: 1" = 10' SHEET NO. 7 OF 14 SHEETS STA. 60+50.00 TO STA. 62+00.00

F.A.I. RTE.	SECTION	COUNTY	TOTAL SHEETS	SHEET NO.
64	09-00365-01-PV	ST. CLAIR	535	451
TR RTE. 222 (RIEDER ROAD)			CONTRACT NO. 97549	
ILLINOIS				

DATE	
BY	
FINAL SURVEY	
NOTED SURVEY	
PLOTTED	
TEMPLATE	
AREAS CHECKED	
NO.	

DATE	
BY	
ORIGINAL SURVEY	
NOTED SURVEY	
PLOTTED	
TEMPLATE	
AREAS CHECKED	
NO.	



P:\09-2016-02 Rieder Road Phase 1\108 CAD\CAD01 Sheets\99-2016-02-01-XSSHT-RAMPB.dgn
 FILE NAME = 09-2016-sh1-XSSHT-RAMPB.dgn

USER NAME = 100T	DESIGNED - ATM	REVISED -
MODEL NAME = Default	DRAWN - RJO	REVISED -
PLOT SCALE = 1/20,000' / ft.	CHECKED - LDC	REVISED -
PLOT DATE = 5/9/2014	DATE - Apr 11 2014	REVISED -

**STATE OF ILLINOIS
DEPARTMENT OF TRANSPORTATION**

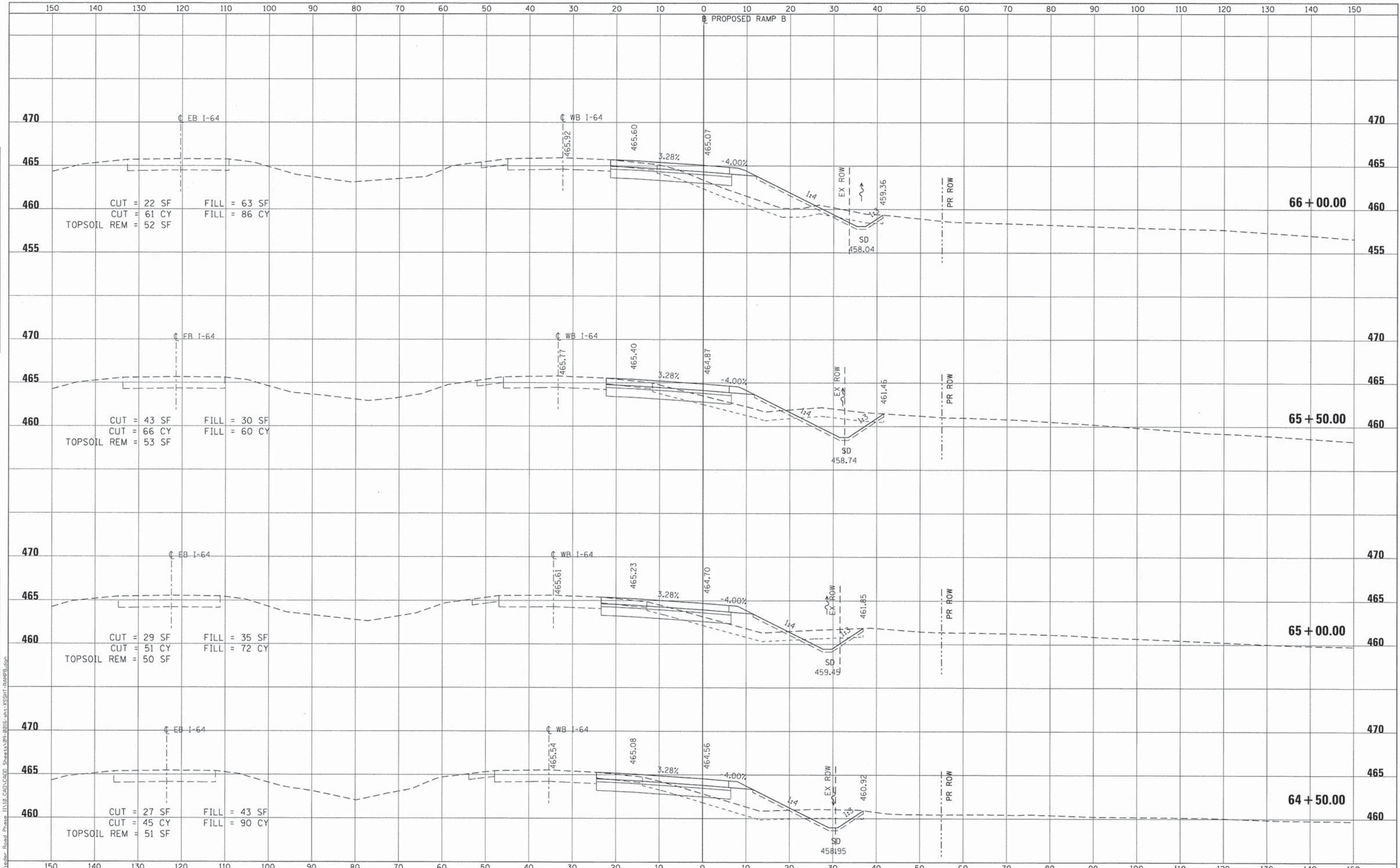
**CROSS SECTIONS
PROPOSED RAMP B**

SCALE: 1" = 10' SHEET NO. 8 OF 14 SHEETS STA. 62+50.00 TO STA. 64+00.00

F.A.I. RTE.	SECTION	COUNTY	TOTAL SHEETS	SHEET NO.
64	09-00365-01-PV	ST. CLAIR	535	452
TR RTE. 222 (RIEDER ROAD)			CONTRACT NO. 97549	
[ILLINOIS]				

DATE	
BY	
SURVEYED	
PLOTTED	
TEMP. DATE	
AREAS CHECKED	
NO.	
FINAL SURVEY	
NOTE BOOK	
AREAS CHECKED	
NO.	

DATE	
BY	
SURVEYED	
PLOTTED	
TEMP. DATE	
AREAS CHECKED	
NO.	
ORIGINAL SURVEY	
NOTE BOOK	
AREAS CHECKED	
NO.	



FILE NAME = 09-0016-sht-XSSHT-RAMPB.dgn

USER NAME = IDOT	DESIGNED - ATM	REVISED -
MODEL NAME = Default	DRAWN - RJO	REVISED -
PLOT SCALE = 1/20,000' / Ft.	CHECKED - LDC	REVISED -
PLOT DATE = 5/9/2014	DATE - April 29, 2014	REVISED -

**STATE OF ILLINOIS
DEPARTMENT OF TRANSPORTATION**

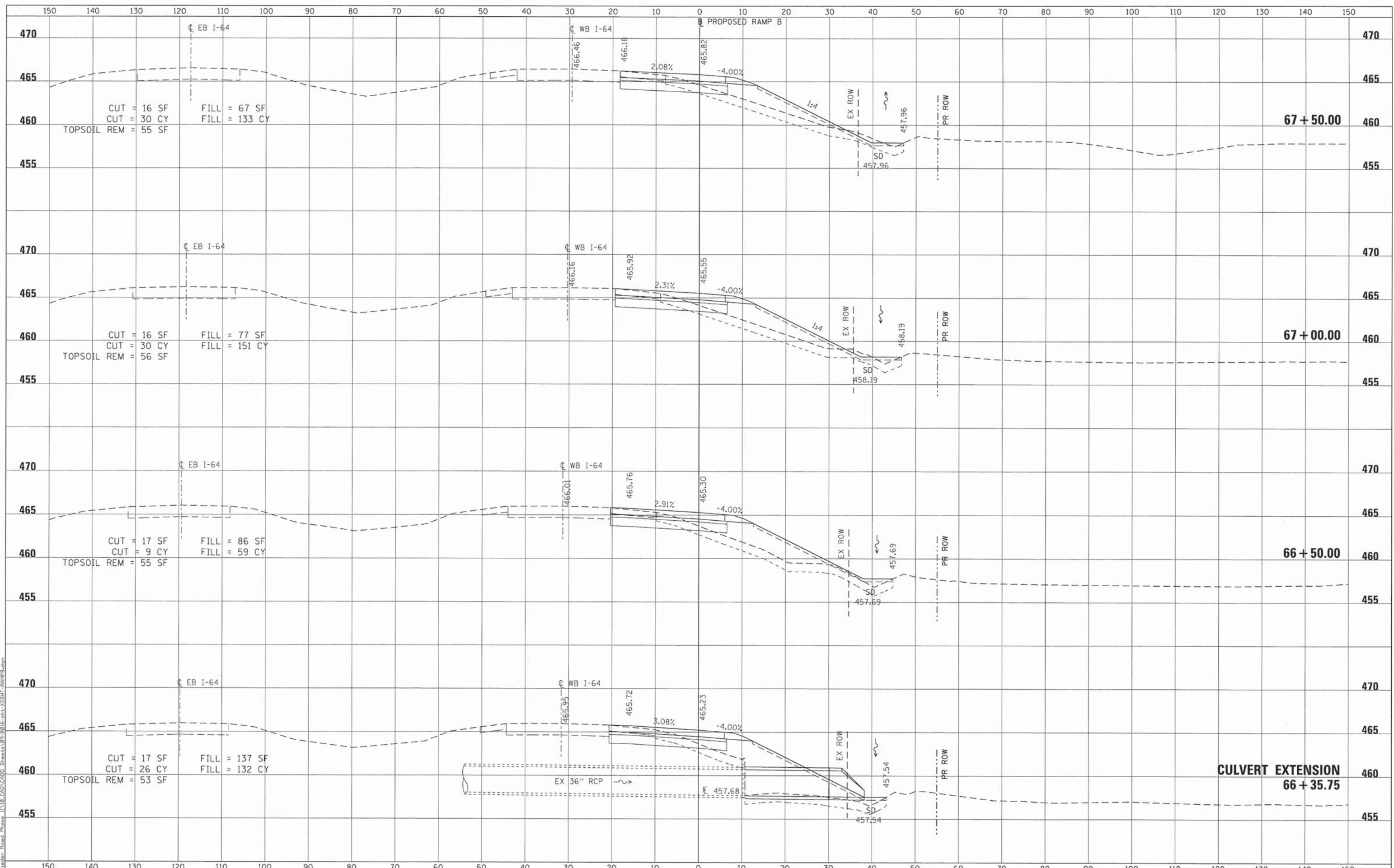
**CROSS SECTIONS
PROPOSED RAMP B**

SCALE: 1" = 10'
SHEET NO. 9 OF 14 SHEETS
STA. 64+50.00 TO STA. 66+00.00

F.A.I. RTE.	SECTION	COUNTY	TOTAL SHEETS	SHEET NO.
64	09-00365-01-PV	ST. CLAIR	535	453
TR RTE. 222 (RIEDER ROAD)			CONTRACT NO. 97549	
ILLINOIS				

DATE	
BY	
SURVEYED	
PLOTTED	
TEMPLATE	
AREAS CHECKED	
NO.	

DATE	
BY	
SURVEYED	
PLOTTED	
TEMPLATE	
AREAS CHECKED	
NO.	



P:\09-0016-02-Rieder Road Phase 1\1108-6401-CADD-Sheets\SPR-0016-shr-XSSHT-RAMPB.dgn
 FILE NAME = 09-0016-shr-XSSHT-RAMPB.dgn
 USER NAME = JDOT
 MODEL NAME = Default
 PLOT SCALE = 120.0000' / ft.
 PLOT DATE = 5/9/2014
 DESIGNED - ATM
 DRAWN - RJO
 CHECKED - LDC
 DATE - April 29, 2014
 REVISED -
 REVISED -
 REVISED -
 REVISED -

**STATE OF ILLINOIS
DEPARTMENT OF TRANSPORTATION**

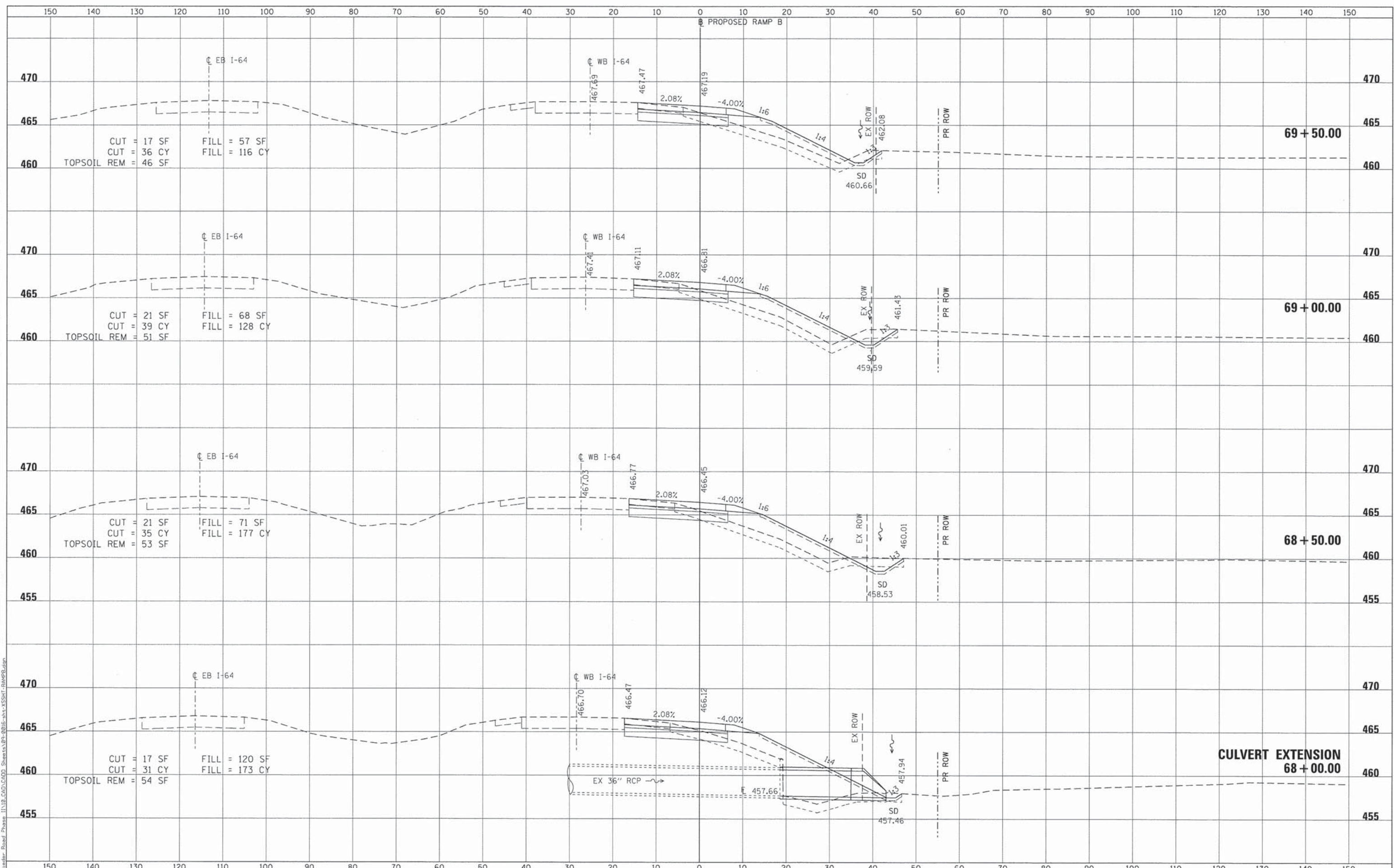
**CROSS SECTIONS
PROPOSED RAMP B**

SCALE: 1" = 10' SHEET NO. 10 OF 14 SHEETS STA. 66+35.75 TO STA. 67+50.00

F.A.I. RTE.	SECTION	COUNTY	TOTAL SHEETS	SHEET NO.
64	09-00365-01-PV	ST. CLAIR	535	454
TR RTE. 222 (RIEDER ROAD)			CONTRACT NO. 97549	
ILLINOIS				

DATE	
BY	
FINAL SURVEY	
NOTED SURVEY	
PLOTTED	
TEMPLATE	
AREAS CHECKED	
NO.	

DATE	
BY	
ORIGINAL SURVEY	
NOTED SURVEY	
PLOTTED	
TEMPLATE	
AREAS CHECKED	
NO.	



FILE NAME = 09-0016-shr-XSSH-RAMPB.dgn
 MODEL NAME = Default
 PLOT SCALE = 120.0000' / ft.
 PLOT DATE = 5/9/2014

USER NAME = IDOT	DESIGNED - ATM	REVISED -
	DRAWN - RJO	REVISED -
	CHECKED - LDC	REVISED -
	DATE - April 29, 2014	REVISED -

**STATE OF ILLINOIS
DEPARTMENT OF TRANSPORTATION**

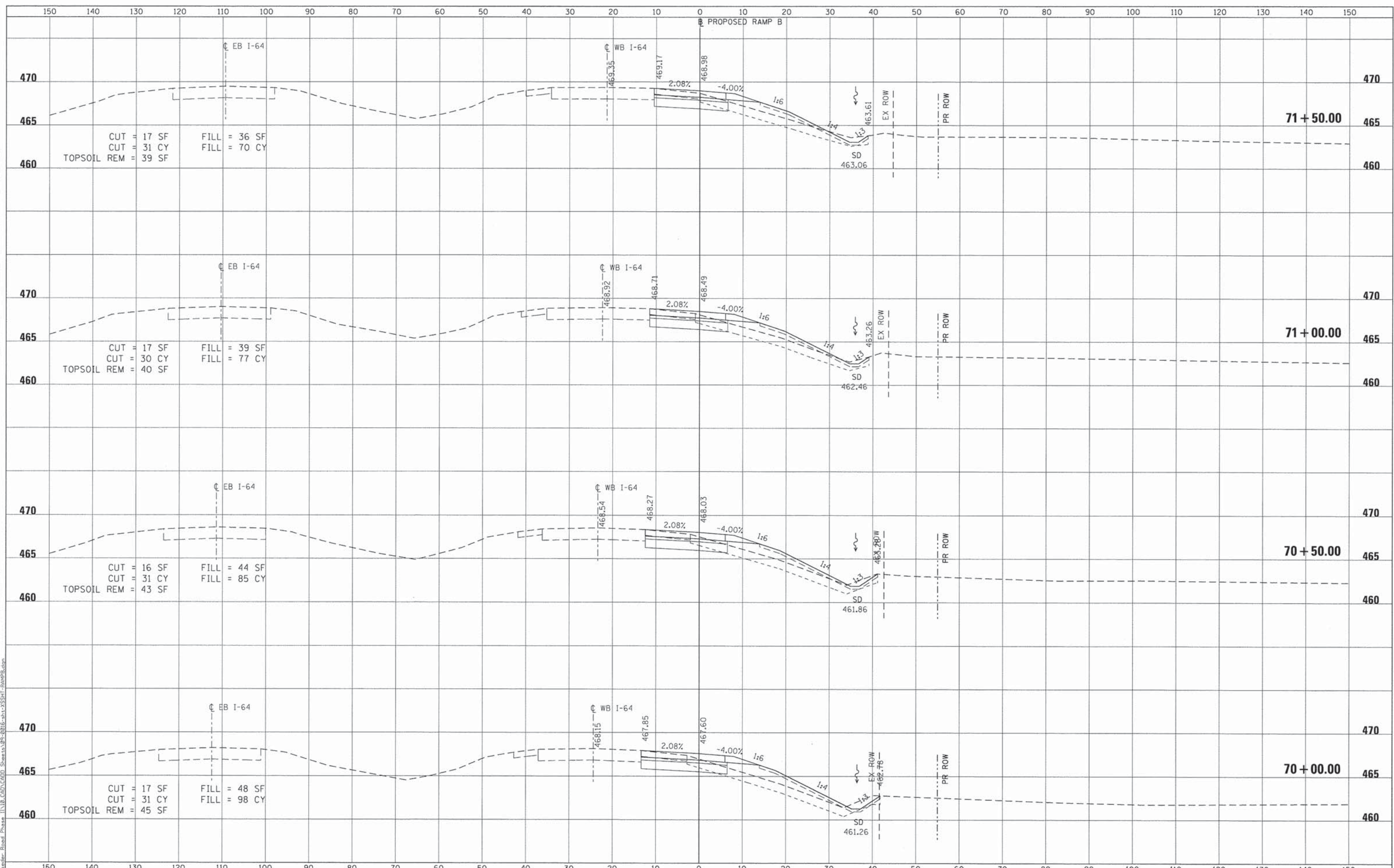
**CROSS SECTIONS
PROPOSED RAMP B**

SCALE: 1" = 10' SHEET NO. 11 OF 14 SHEETS STA. 68+00.00 TO STA. 69+50.00

F.A.I. RTE.	SECTION	COUNTY	TOTAL SHEETS	SHEET NO.
64	09-00365-01-PV	ST. CLAIR	535	455
TR RTE. 222 (RIEDER ROAD)			CONTRACT NO. 97549	
ILLINOIS				

DATE	
BY	
FINAL SURVEY	
NOTED	
PLOTTED	
TEMPLATE	
AREAS CHECKED	
NO.	

DATE	
BY	
ORIGINAL SURVEY	
NOTED	
PLOTTED	
TEMPLATE	
AREAS CHECKED	
NO.	



P:\09-0016-02 Rieder Road Phase II\1B.CAD\CADD Sheets\09-0016-sht-23SHT-RAMPB.dgn
 FILE NAME = 09-0016-sht-23SHT-RAMPB.dgn

USER NAME = IDOT	DESIGNED - ATM	REVISED -
MODEL NAME = Default	DRAWN - RJO	REVISED -
PLOT SCALE = 1/20,000" / ft.	CHECKED - LDC	REVISED -
PLOT DATE = 5/9/2014	DATE - April 29, 2014	REVISED -

**STATE OF ILLINOIS
DEPARTMENT OF TRANSPORTATION**

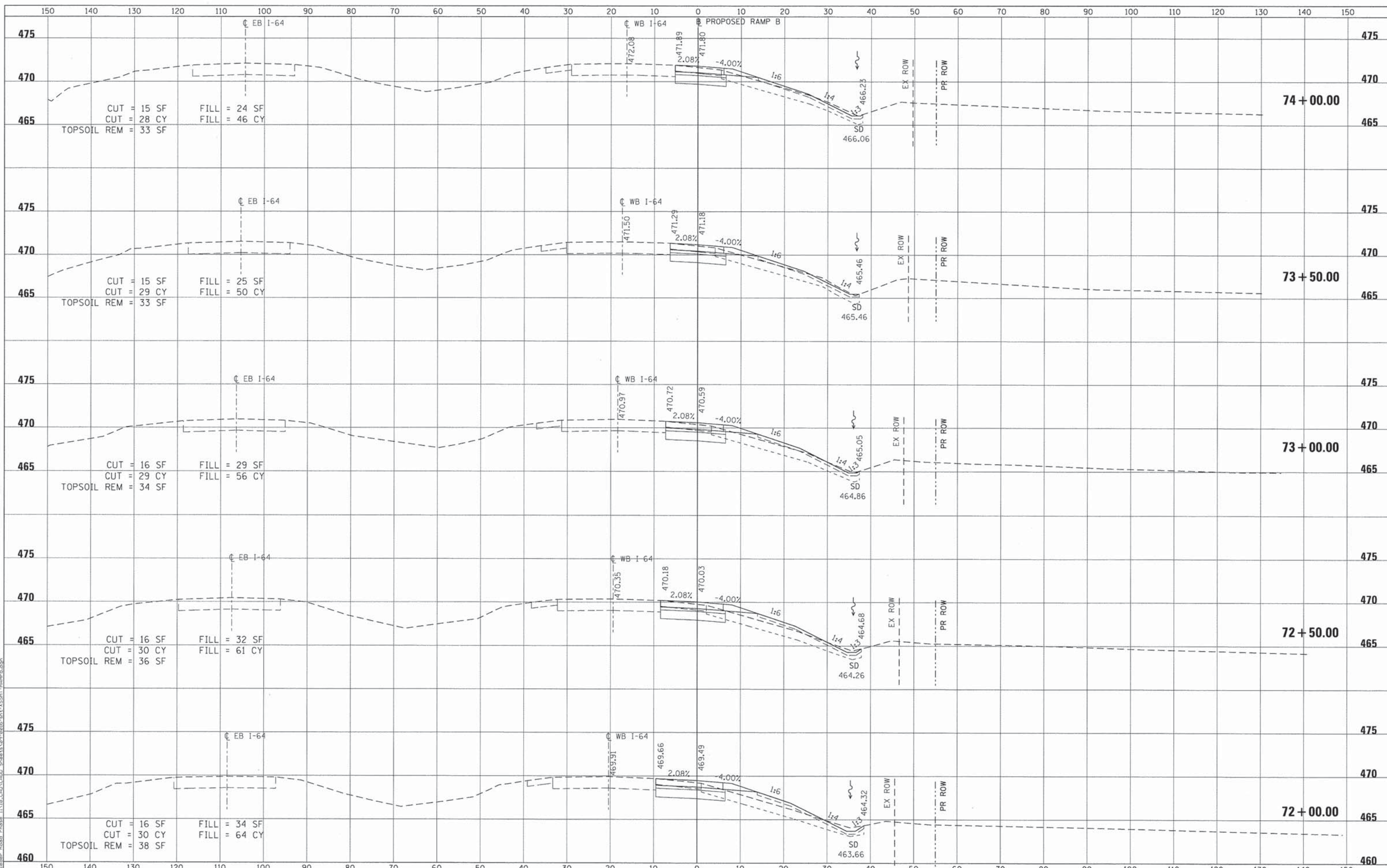
**CROSS SECTIONS
PROPOSED RAMP B**

SCALE: 1" = 10' SHEET NO. 12 OF 14 SHEETS STA. 70+00.00 TO STA. 71+50.00

F.A.I. RTE.	SECTION	COUNTY	TOTAL SHEETS	SHEET NO.
64	09-00365-01-PV	ST. CLAIR	535	456
TR RTE. 222 (RIEDER ROAD)		CONTRACT NO. 97549	ILLINOIS	

DATE	
BY	
ORIGINAL SURVEY	
PLOTTED	
DATE	
NOTE BOOK	
AREAS CHECKED	
NO.	

DATE	
BY	
ORIGINAL SURVEY	
PLOTTED	
DATE	
NOTE BOOK	
AREAS CHECKED	
NO.	



FILE NAME = 09-0016-shr-XSSHT-RAMPB.dgn

USER NAME = 1001	DESIGNED - ATM	REVISED -
MODEL NAME = Default	DRAWN - RJO	REVISED -
PLOT SCALE = 128.0000 1/ ft.	CHECKED - LDC	REVISED -
PLOT DATE = 5/9/2014	DATE - April 29, 2014	REVISED -

**STATE OF ILLINOIS
DEPARTMENT OF TRANSPORTATION**

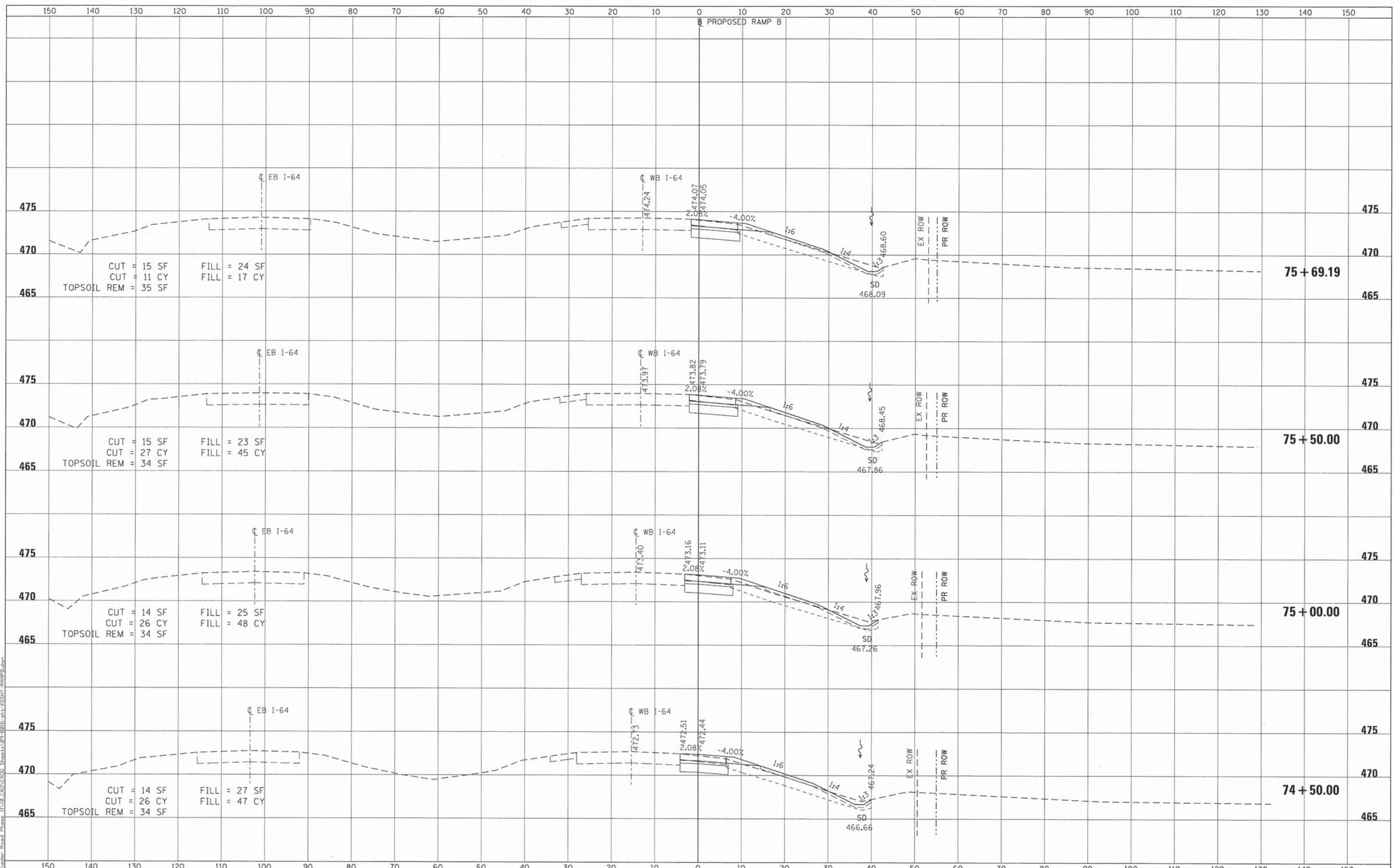
**CROSS SECTIONS
PROPOSED RAMP B**

SCALE: 1" = 10'
SHEET NO. 13 OF 14 SHEETS
STA. 72+00.00 TO STA. 74+00.00

F.A.I. RTE.	SECTION	COUNTY	TOTAL SHEETS	SHEET NO.
64	09-00365-01-PV	ST. CLAIR	535	457
TR RTE. 222 (RIEDER ROAD)			CONTRACT NO. 97549	
ILLINOIS				

DATE	
BY	
SURVEYED	
PLOTTED	
TEMPLATE	
AREAS	
CHECKED	
NO.	

DATE	
BY	
SURVEYED	
PLOTTED	
TEMPLATE	
AREAS	
CHECKED	
NO.	



FILE NAME = 09-0016-shr-XSSHT-RAMPB.dgn
 USER NAME = IDOT
 MODEL NAME = Default
 PLOT SCALE = 1/20.0000' / ft.
 PLOT DATE = 5/9/2014

DESIGNED - ATM
 DRAWN - RJO
 CHECKED - LDC
 DATE - April 29, 2014

REVISED -
 REVISED -
 REVISED -
 REVISED -

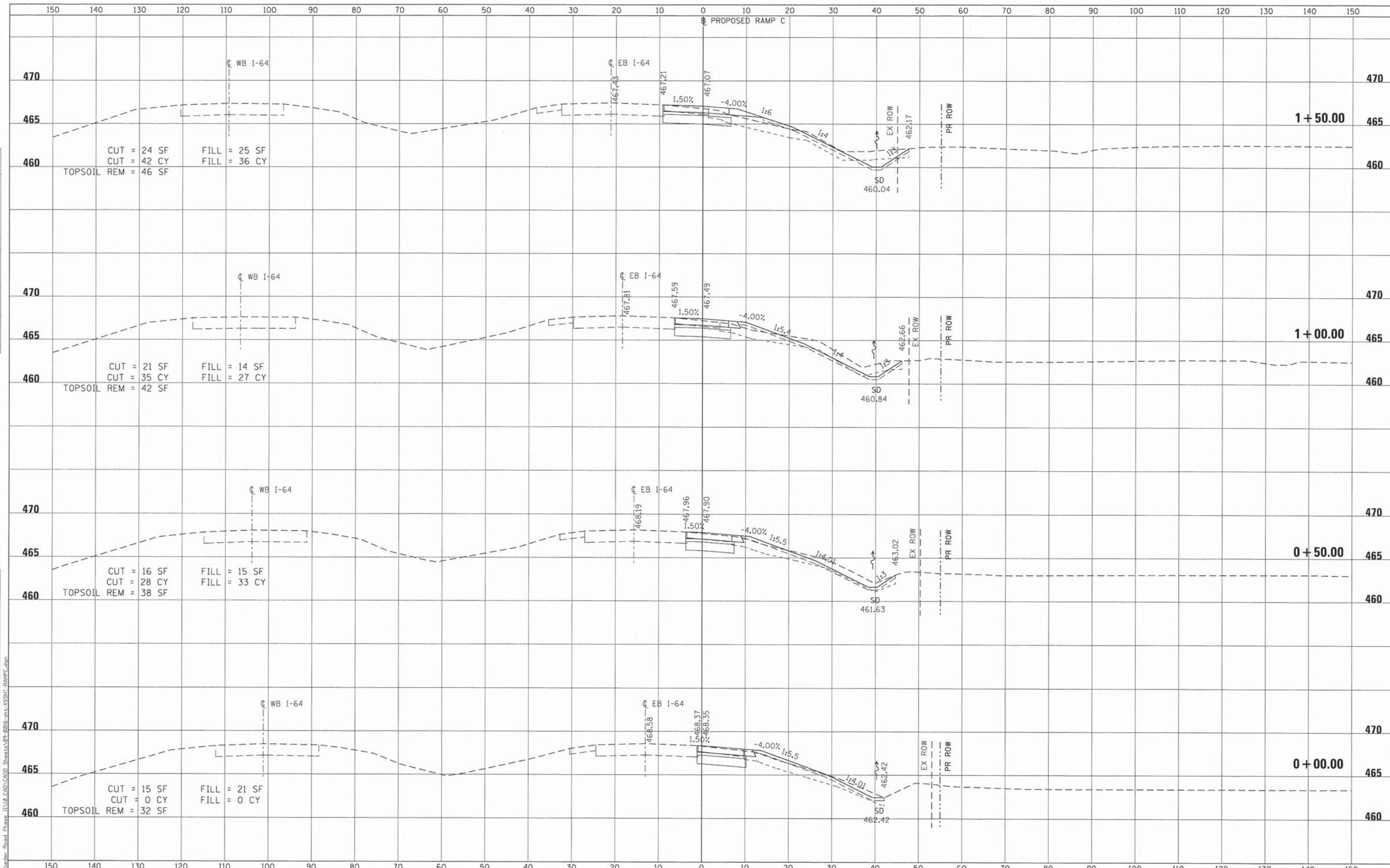
**STATE OF ILLINOIS
 DEPARTMENT OF TRANSPORTATION**

**CROSS SECTIONS
 PROPOSED RAMP B**
 SCALE: 1" = 10'
 SHEET NO. 14 OF 14 SHEETS
 STA. 74+50.00 TO STA. 75+69.19

F.A.I. RTE.	SECTION	COUNTY	TOTAL SHEETS	SHEET NO.
64	09-00365-01-PV	ST. CLAIR	535	458
TR RTE. 222 (RIEDER ROAD)			CONTRACT NO. 97549	
ILLINOIS				

DATE	
BY	
ORIGINAL SURVEY	
PLOTTED	
NOTE BOOK	
NO.	
AREAS CHECKED	

DATE	
BY	
ORIGINAL SURVEY	
PLOTTED	
NOTE BOOK	
NO.	
AREAS CHECKED	



FILE NAME = 09-0016-shr-XSSHT-RAMPC.dgn
 USER NAME = IDDT
 MODEL NAME = Default
 PLOT SCALE = 120.0000' / ft.
 PLOT DATE = 5/10/2014

DESIGNED - ATM
 DRAWN - RJO
 CHECKED - LDC
 DATE - April 29, 2014

REVISED -
 REVISED -
 REVISED -
 REVISED -

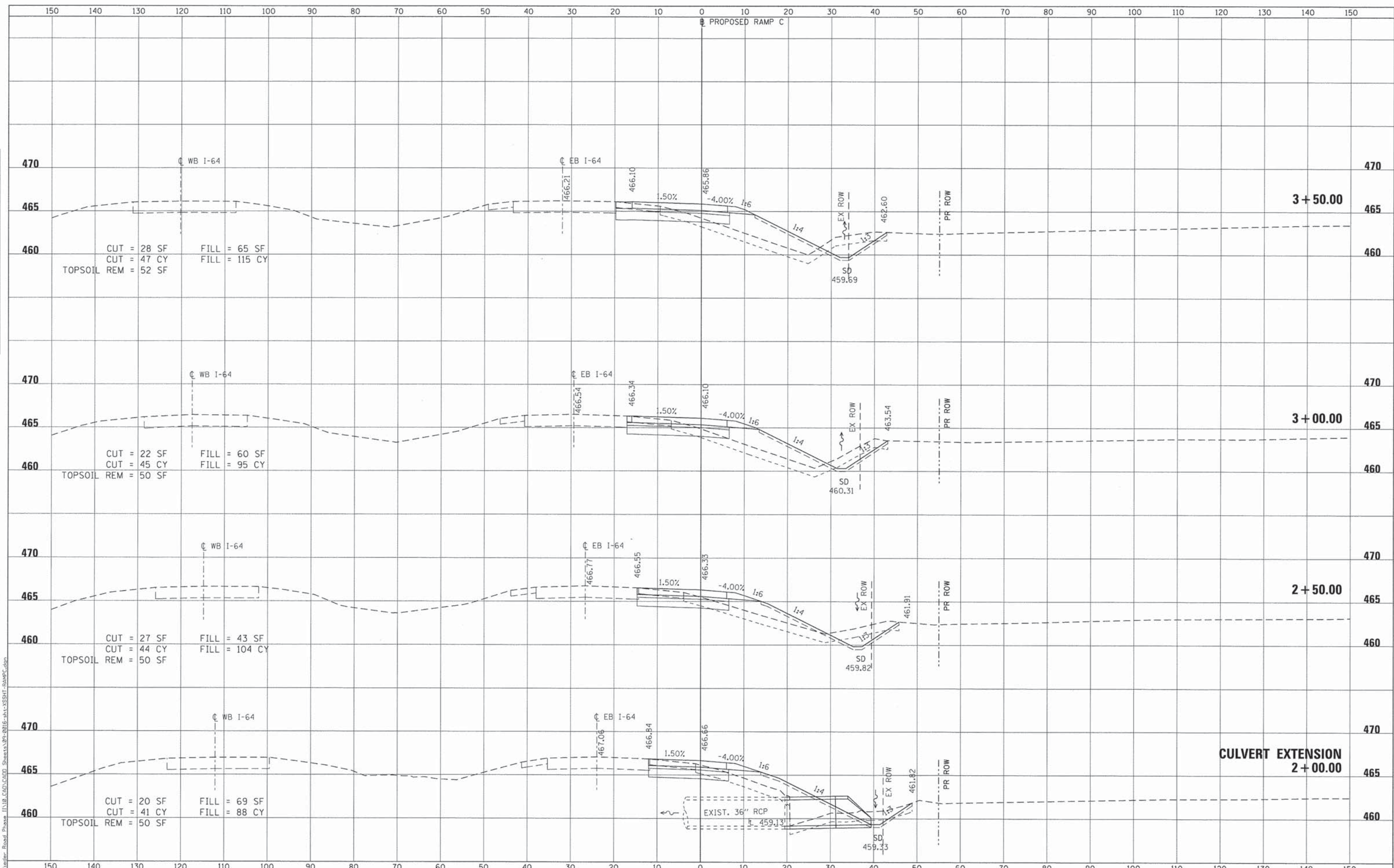
**STATE OF ILLINOIS
 DEPARTMENT OF TRANSPORTATION**

**CROSS SECTIONS
 PROPOSED RAMP C**
 SCALE: 1" = 10'
 SHEET NO. 1 OF 10 SHEETS
 STA. +00.00 TO STA. 1+50.00

F.A.I. RTE.	SECTION	COUNTY	TOTAL SHEETS	SHEET NO.
64	09-00365-01-PV	ST. CLAIR	535	459
TR RTE. 222 (RIEDER ROAD)			CONTRACT NO. 97549	
ILLINOIS				

DATE	
BY	
SUPERVISOR	
PLOTTED	
TEMPLATE	
AREAS	
AREAS CHECKED	
NO.	
FINAL SURVEY	
NOTE BOOK	

DATE	
BY	
SUPERVISOR	
PLOTTED	
TEMPLATE	
AREAS	
AREAS CHECKED	
NO.	
ORIGINAL SURVEY	
NOTE BOOK	



FILE NAME = 09-0016-sht-XSSH-RAMP.dgn
 USER NAME = JDDT
 MODEL NAME = Default
 PLOT SCALE = 1/20,000' / FT.
 PLOT DATE = 5/18/2014

DESIGNED - ATM
 DRAWN - RJO
 CHECKED - LDC
 DATE - April 29, 2014

REVISED -
 REVISED -
 REVISED -
 REVISED -

**STATE OF ILLINOIS
 DEPARTMENT OF TRANSPORTATION**

**CROSS SECTIONS
 PROPOSED RAMP C**

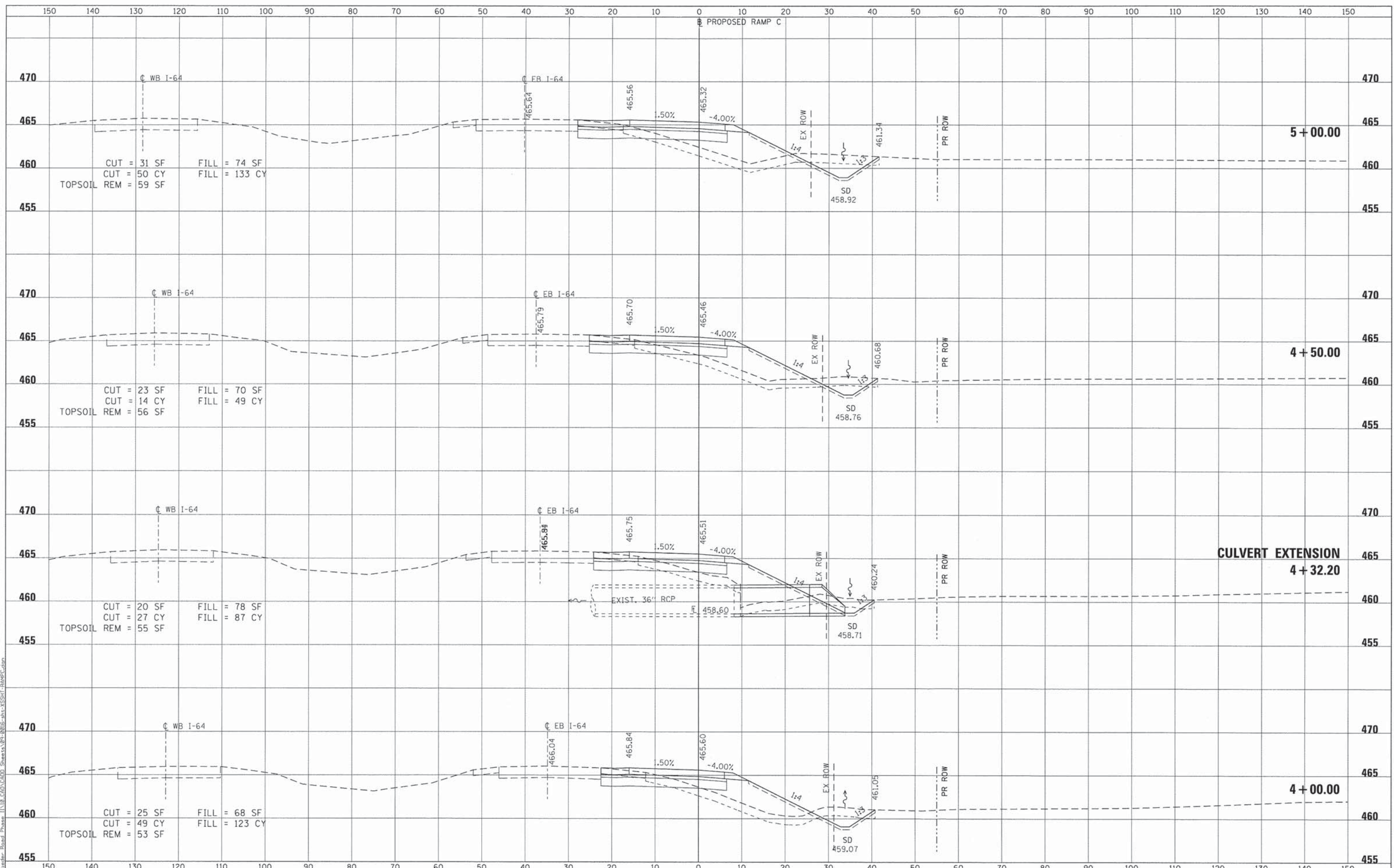
SCALE: 1" = 10'
 SHEET NO. 2 OF 10 SHEETS
 STA. 2+00.00 TO STA. 3+50.00

F.A.I. RTE.	SECTION	COUNTY	TOTAL SHEETS	SHEET NO.
64	09-00365-01-PV	ST. CLAIR	535	460
TR RTE. 222 (RIEDER ROAD)			CONTRACT NO. 97549	
ILLINOIS				

BY	DATE
SURVEYED	
PLOTTED	
TEMPLATE	
AREAS	
CHECKED	
NO.	

BY	DATE
SURVEYED	
PLOTTED	
TEMPLATE	
AREAS	
CHECKED	
NO.	

ORIGINAL	
SURVEY	
NOTE BOOK	
NO.	



P:\09-0016-02-Rieder-Road-Phase-1\1118_CAD\Drawings\09-0016-sht-XSSHT-RAMP_C.dgn
 FILE NAME = 09-0016-sht-XSSHT-RAMP_C.dgn
 USER NAME = IDOT
 MODEL NAME = Default
 PLOT SCALE = 120.0000' / ft.
 PLOT DATE = 5/10/2014
 DESIGNED - ATM
 DRAWN - RJO
 CHECKED - LDC
 DATE - April 29, 2014
 REVISED -
 REVISED -
 REVISED -
 REVISED -

**STATE OF ILLINOIS
DEPARTMENT OF TRANSPORTATION**

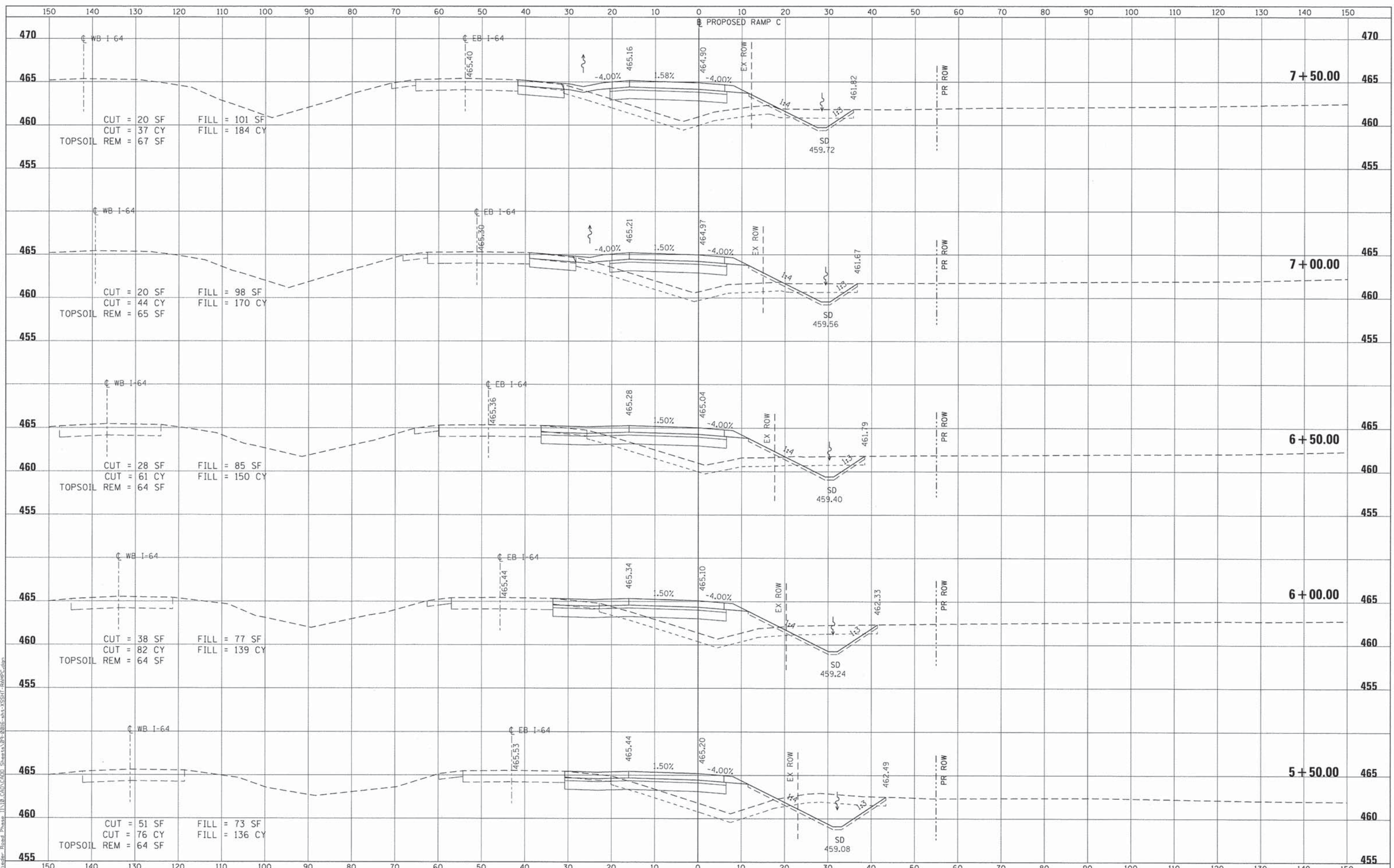
**CROSS SECTIONS
PROPOSED RAMP C**

SCALE: 1" = 10'
 SHEET NO. 3 OF 10 SHEETS
 STA. 4+00.00 TO STA. 5+00.00

F.A.I. RTE.	SECTION	COUNTY	TOTAL SHEETS	SHEET NO.
64	09-00365-01-PV	ST. CLAIR	535	461
TR RTE. 222 (RIEDER ROAD)			CONTRACT NO. 97549	
ILLINOIS				

DATE	
BY	
FINAL SURVEY	
SURVEYED	
PLOTTED	
TEMPLATE	
NOTE BOOK	
AREAS CHECKED	
NO.	

DATE	
BY	
ORIGINAL SURVEY	
SURVEYED	
PLOTTED	
TEMPLATE	
NOTE BOOK	
AREAS CHECKED	
NO.	



P:\09-0016-02-RTP-Road-Phase-11\10-CAD\CAD-Sheets\09-0016-shc-XSSHT-RAMP-C.dgn
 FILE NAME = 09-0016-shc-XSSHT-RAMP-C.dgn
 USER NAME = IDOT
 MODEL NAME = Default
 PLOT SCALE = 120.0000' / FT.
 PLOT DATE = 5/10/2014
 DESIGNED - ATM
 DRAWN - RJO
 CHECKED - LDC
 DATE - April 29, 2014
 REVISED -
 REVISED -
 REVISED -
 REVISED -

**STATE OF ILLINOIS
DEPARTMENT OF TRANSPORTATION**

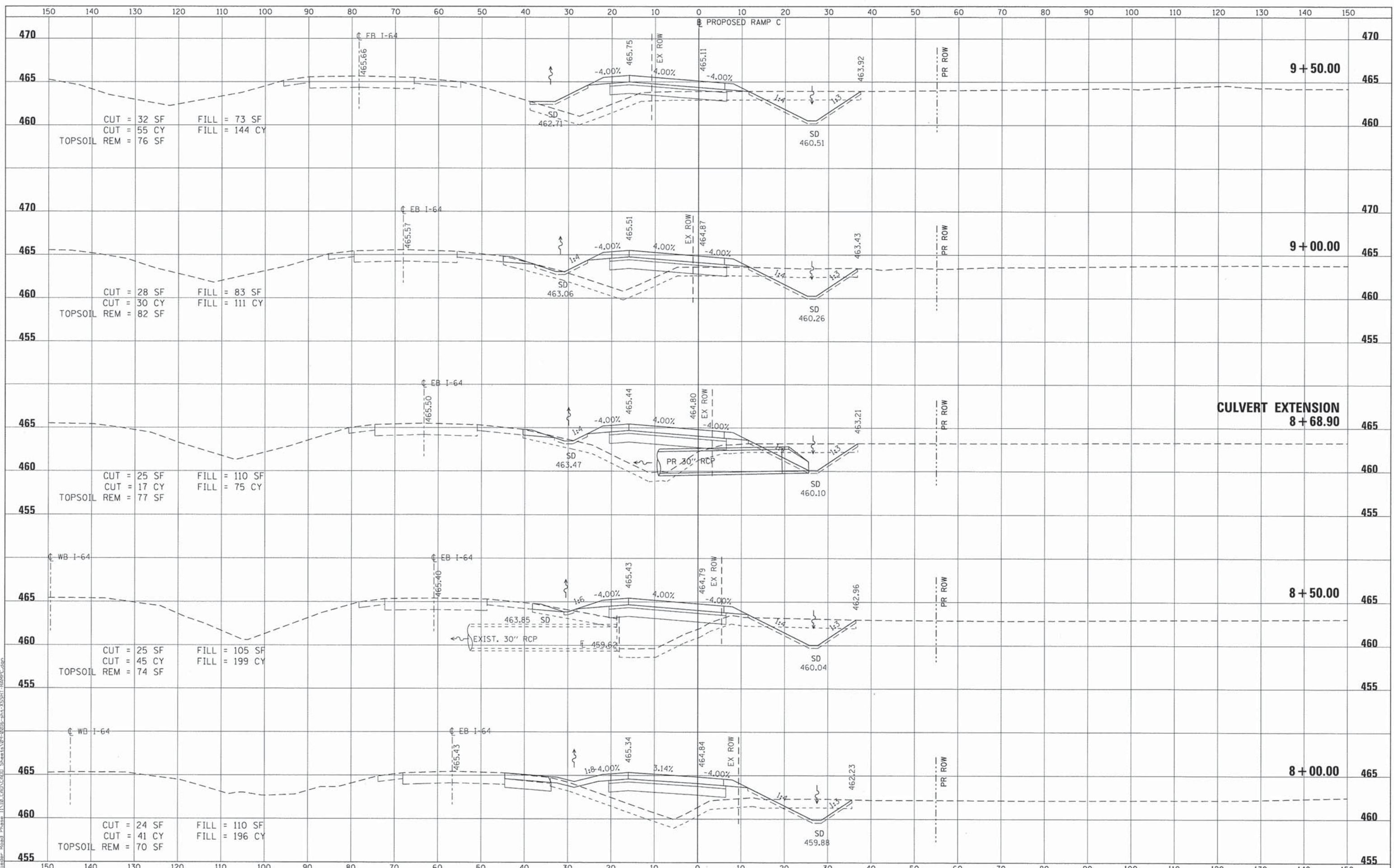
**CROSS SECTIONS
PROPOSED RAMP C**

SCALE: 1" = 10' SHEET NO. 4 OF 10 SHEETS STA. 5+50.00 TO STA. 7+50.00

F.A.I. RTE.	SECTION	COUNTY	TOTAL SHEETS	SHEET NO.
64	09-00365-01-PV	ST. CLAIR	535	462
TR RTE. 222 (RIEDER ROAD)			CONTRACT NO. 97549	
ILLINOIS				

DATE	
BY	
FINAL SURVEY	
NOTED	
PLOTTED	
TEMPLATE	
NO. BOOK	
AREAS CHECKED	
NO.	

DATE	
BY	
ORIGINAL SURVEY	
NOTED	
PLOTTED	
TEMPLATE	
NO. BOOK	
AREAS CHECKED	
NO.	



CUT = 32 SF FILL = 73 SF
 CUT = 55 CY FILL = 144 CY
 TOPSOIL REM = 76 SF

CUT = 28 SF FILL = 83 SF
 CUT = 30 CY FILL = 111 CY
 TOPSOIL REM = 82 SF

CUT = 25 SF FILL = 110 SF
 CUT = 17 CY FILL = 75 CY
 TOPSOIL REM = 77 SF

CUT = 25 SF FILL = 105 SF
 CUT = 45 CY FILL = 199 CY
 TOPSOIL REM = 74 SF

CUT = 24 SF FILL = 110 SF
 CUT = 41 CY FILL = 196 CY
 TOPSOIL REM = 70 SF

FILE NAME = 09-0016-sht-XSSHT-RAMP_C.dgn

USER NAME = IDOT
 MODEL NAME = Default
 PLOT SCALE = 1/20,000" / ft.
 PLOT DATE = 5/18/2014

DESIGNED - ATM
 DRAWN - RJO
 CHECKED - LDC
 DATE - April 29, 2014

REVISED -
 REVISED -
 REVISED -
 REVISED -

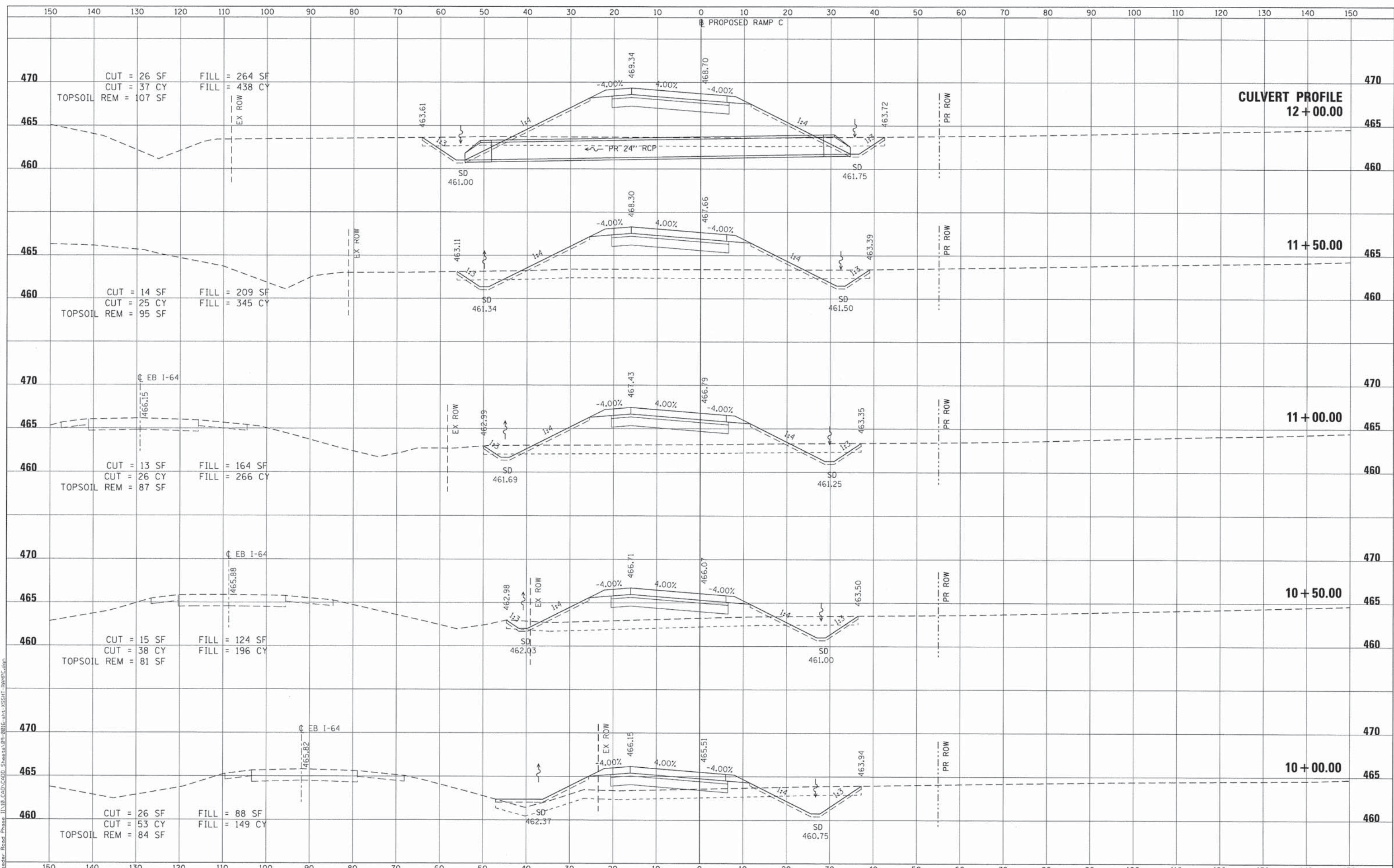
STATE OF ILLINOIS
 DEPARTMENT OF TRANSPORTATION

CROSS SECTIONS
 PROPOSED RAMP C
 SCALE: 1" = 10'
 SHEET NO. 5 OF 10 SHEETS
 STA. 8+00.00 TO STA. 9+50.00

F.A.I. RTE.	SECTION	COUNTY	TOTAL SHEETS	SHEET NO.
64	09-00365-01-PV	ST. CLAIR	535	463
TR RTE. 222 (RIEDER ROAD)			CONTRACT NO. 97549	
ILLINOIS				

DATE	
BY	
FINAL SURVEY	
NOTED	
PLOTTED	
TEMPLATE	
AREAS CHECKED	
NO.	

DATE	
BY	
ORIGINAL SURVEY	
NOTED	
PLOTTED	
TEMPLATE	
AREAS CHECKED	
NO.	



FILE NAME = 09-0016-shr-XSSHT-RAMP_C.dgn
 USER NAME = 1001
 MODEL NAME = Default
 PLOT SCALE = 1/8" = 10' / ft.
 PLOT DATE = 5/18/2014
 DESIGNED - ATM
 DRAWN - RJO
 CHECKED - LDC
 DATE - April 29, 2014
 REVISED -
 REVISED -
 REVISED -
 REVISED -

**STATE OF ILLINOIS
DEPARTMENT OF TRANSPORTATION**

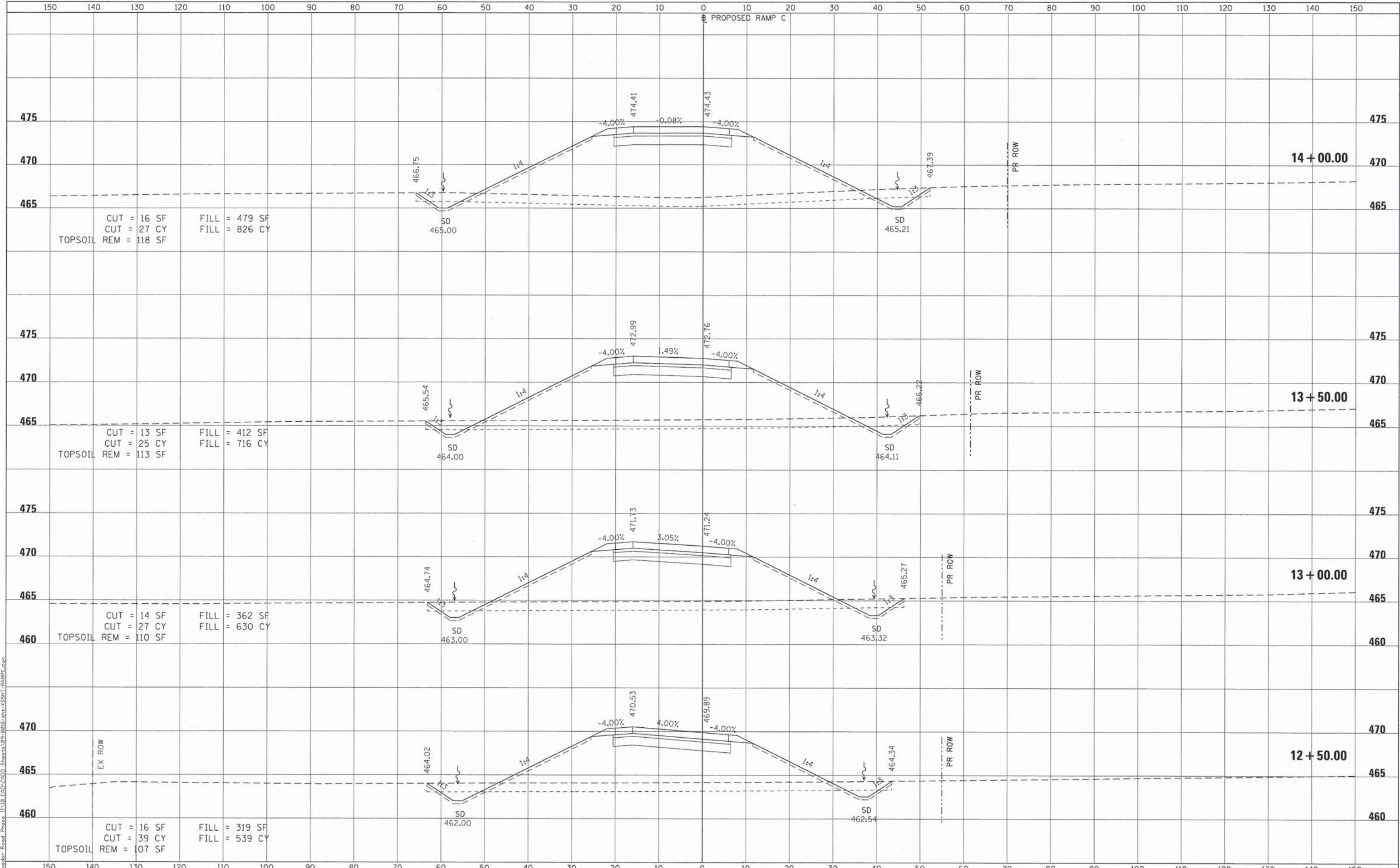
**CROSS SECTIONS
PROPOSED RAMP C**

SCALE: 1" = 10' SHEET NO. 6 OF 10 SHEETS STA. 10+00.00 TO STA. 12+00.00

F.A.T. RTE.	SECTION	COUNTY	TOTAL SHEETS	SHEET NO.
64	09-00365-01-PV	ST. CLAIR	535	464
TR RTE. 222 (RIEDER ROAD)			CONTRACT NO. 97549	
ILLINOIS				

DATE	
BY	
FINAL SURVEY	
NOTED	
PLOTTED	
TEMPLATE	
AREAS CHECKED	
NO.	

DATE	
BY	
ORIGINAL SURVEY	
NOTED	
PLOTTED	
TEMPLATE	
AREAS CHECKED	
NO.	



CUT = 16 SF
CUT = 27 CY
TOPSOIL REM = 118 SF

FILL = 479 SF
FILL = 826 CY

CUT = 13 SF
CUT = 25 CY
TOPSOIL REM = 113 SF

FILL = 412 SF
FILL = 716 CY

CUT = 14 SF
CUT = 27 CY
TOPSOIL REM = 110 SF

FILL = 362 SF
FILL = 630 CY

CUT = 16 SF
CUT = 39 CY
TOPSOIL REM = 107 SF

FILL = 319 SF
FILL = 539 CY

FILE NAME = 09-0016-sh1-XSSHT-RAMP.C.dgn

USER NAME = 100T
DESIGNED - ATM
DRAWN - RJO
CHECKED - LDC
DATE - April 29, 2014

REVISED -
REVISED -
REVISED -
REVISED -

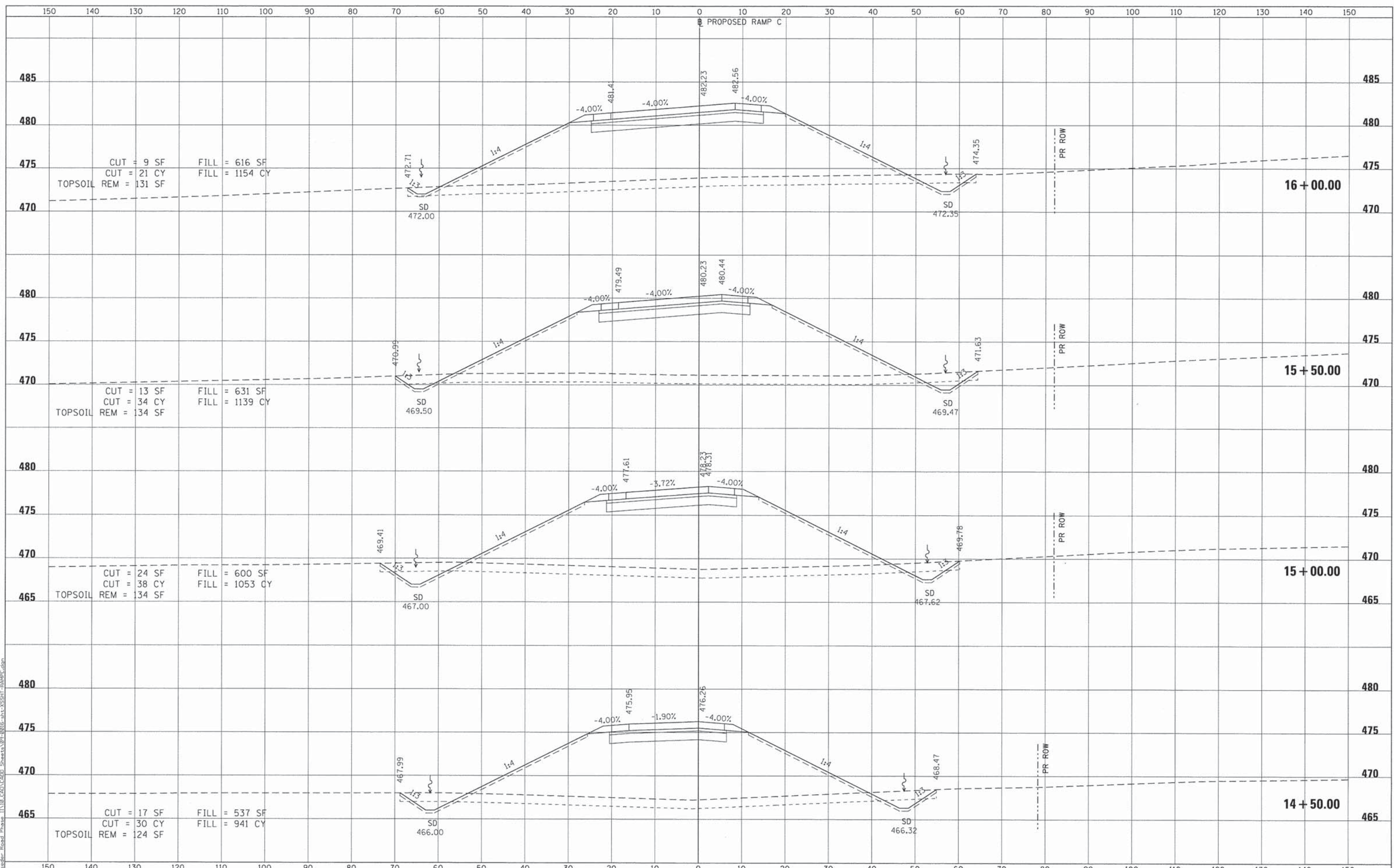
STATE OF ILLINOIS
DEPARTMENT OF TRANSPORTATION

CROSS SECTIONS
PROPOSED RAMP C
SCALE: 1" = 10'
SHEET NO. 7 OF 10 SHEETS
STA. 12+50.00 TO STA. 14+00.00

F.A.I. RTE.	SECTION	COUNTY	TOTAL SHEETS	SHEET NO.
64	09-00365-01-PV	ST. CLAIR	535	465
TR RTE. 222 (RIEDER ROAD)			CONTRACT NO. 97549	
ILLINOIS				

DATE	
BY	
ORIGINAL SURVEY	
NOTED	
PLOTTED	
TEMPLE	
AREAS	
CHECKED	

DATE	
BY	
ORIGINAL SURVEY	
NOTED	
PLOTTED	
TEMPLE	
AREAS	
CHECKED	



FILE NAME = 09-0016-sh1-XSSHT-RAMP.dgn

USER NAME = IDDT	DESIGNED - ATM	REVISED -
MODEL NAME = Default	DRAWN - RJO	REVISED -
PLOT SCALE = 120.0000' / ft.	CHECKED - LDC	REVISED -
PLOT DATE = 5/10/2014	DATE - April 29, 2014	REVISED -

**STATE OF ILLINOIS
DEPARTMENT OF TRANSPORTATION**

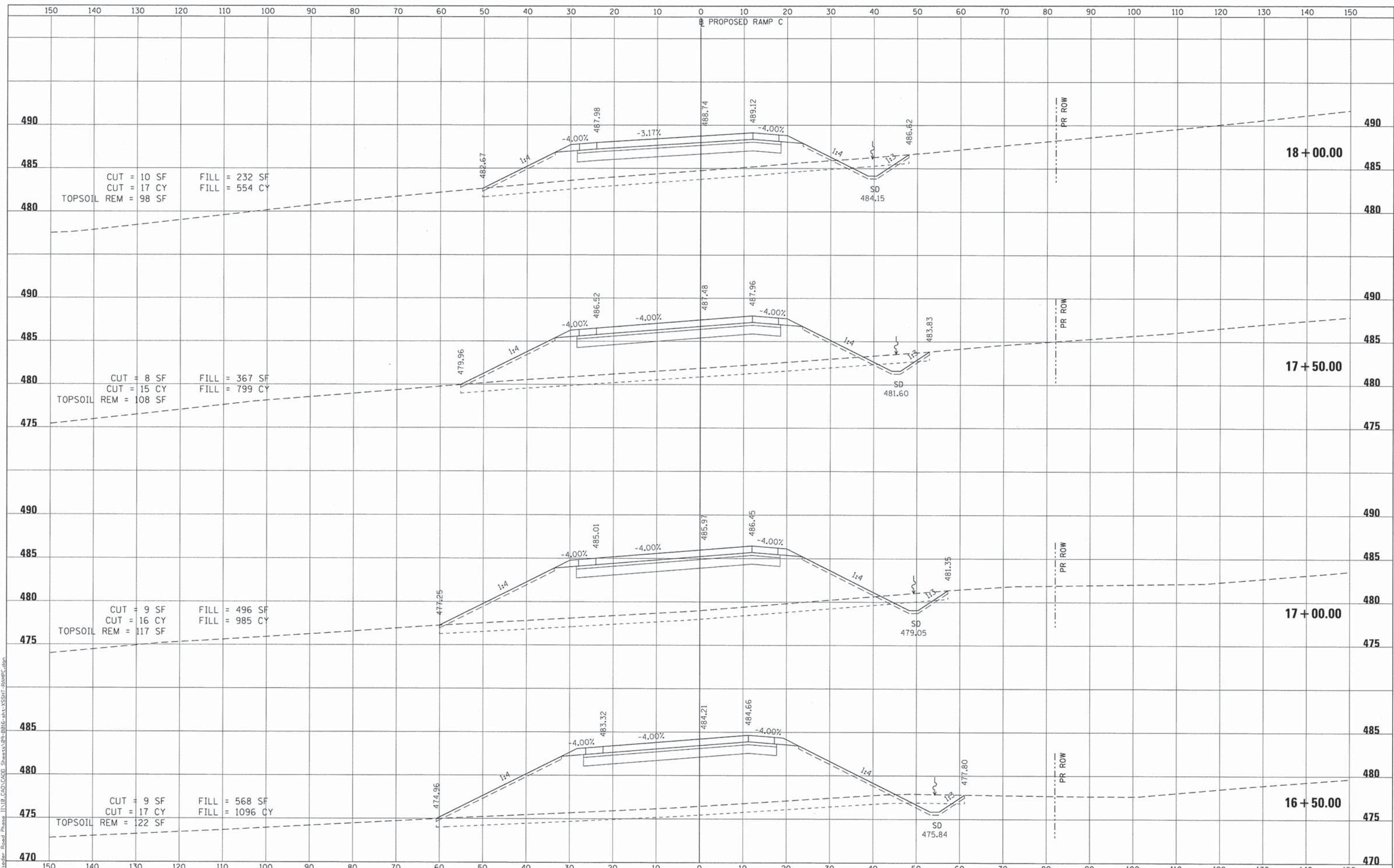
**CROSS SECTIONS
PROPOSED RAMP C**

SCALE: 1" = 10'
SHEET NO. 8 OF 10 SHEETS
STA. 14+50.00 TO STA. 16+00.00

F.A.I. RTE.	SECTION	COUNTY	TOTAL SHEETS	SHEET NO.
64	09-00365-01-PV	ST. CLAIR	535	466
TR RTE. 222 (RIEDER ROAD)		CONTRACT NO. 97549		
ILLINOIS				

DATE	
BY	
FINAL SURVEY	
SURVEYED	
PLOTTED	
TEMPLATE	
NOTE BOOK	
AREAS CHECKED	
NO.	

DATE	
BY	
ORIGINAL SURVEY	
SURVEYED	
PLOTTED	
TEMPLATE	
NOTE BOOK	
AREAS CHECKED	
NO.	



FILE NAME = 09-0016-sht-XSSHT-RAMP.dgn

USER NAME = IDOT	DESIGNED - ATM	REVISED -
MODEL NAME = Default	DRAWN - RJO	REVISED -
PLOT SCALE = 1/20000 ' / ft.	CHECKED - LDC	REVISED -
PLOT DATE = 5/10/2014	DATE - April 29, 2014	REVISED -

**STATE OF ILLINOIS
DEPARTMENT OF TRANSPORTATION**


**CROSS SECTIONS
PROPOSED RAMP C**

SCALE: 1" = 10' SHEET NO. 9 OF 10 SHEETS STA. 16+50.00 TO STA. 18+00.00

F.A.I. RTE.	SECTION	COUNTY	TOTAL SHEETS	SHEET NO.
64	09-00365-01-PV	ST. CLAIR	535	467
TR RTE. 222 (RIEDER ROAD)		CONTRACT NO. 97549		
ILLINOIS				

DATE	
BY	
SURVEYED	
PLOTTED	
TEMPLATE	
AREAS	
CHECKED	
NO.	

DATE	
BY	
SURVEYED	
PLOTTED	
TEMPLATE	
AREAS	
CHECKED	
NO.	



CUT = 164 SF FILL = 21 SF
 CUT = 165 CY FILL = 102 CY
 TOPSOIL REM = 124 SF

CUT = 15 SF FILL = 88 SF
 CUT = 23 CY FILL = 296 CY
 TOPSOIL REM = 86 SF

FILE NAME =
 09-0016-sh1-XSSHT-RAMP.dgn

USER NAME = IDOT	DESIGNED - ATM	REVISED -
MODEL NAME = Default	DRAWN - RJO	REVISED -
PLOT SCALE = 1/20.0000 "/> ft.	CHECKED - LDC	REVISED -
PLOT DATE = 5/10/2014	DATE - April 29, 2014	REVISED -

STATE OF ILLINOIS
DEPARTMENT OF TRANSPORTATION

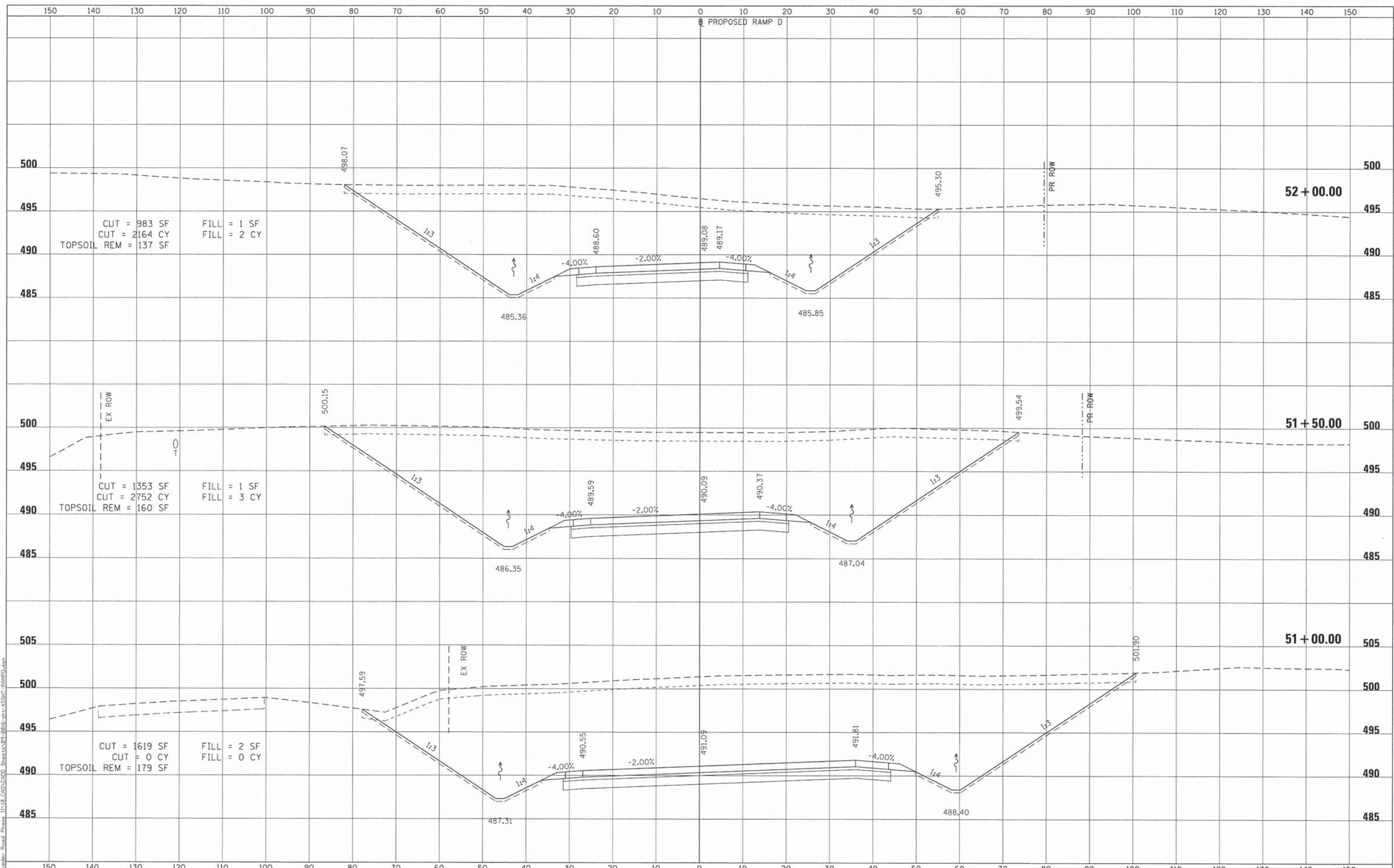
CROSS SECTIONS
PROPOSED RAMP C

SCALE: 1" = 10' SHEET NO. 10 OF 10 SHEETS STA. 18+50.00 TO STA. 19+00.00

F.A.I. RTE.	SECTION	COUNTY	TOTAL SHEETS	SHEET NO.
64	09-00365-01-PV	ST. CLAIR	535	468
TR RTE. 222 (RIEDER ROAD)			CONTRACT NO. 97549	
ILLINOIS				

DATE	
BY	
SURVEYED	
PLOTTED	
TEMPLATE	
AREAS CHECKED	
FINAL SURVEY	
NOTE BOOK	
NO.	

DATE	
BY	
SURVEYED	
PLOTTED	
TEMPLATE	
AREAS CHECKED	
ORIGINAL SURVEY	
NOTE BOOK	
NO.	



FILE NAME = 09-0016-shr-XSSHT-RAMPD.dgn
 USER NAME = 100T
 MODEL NAME = Default
 PLOT SCALE = 1/8" = 10'
 PLOT DATE = 5/12/2014

DESIGNED -	ATM	REVISED -	
DRAWN -	RJO	REVISED -	
CHECKED -	LDC	REVISED -	
DATE -	April 29, 2014	REVISED -	

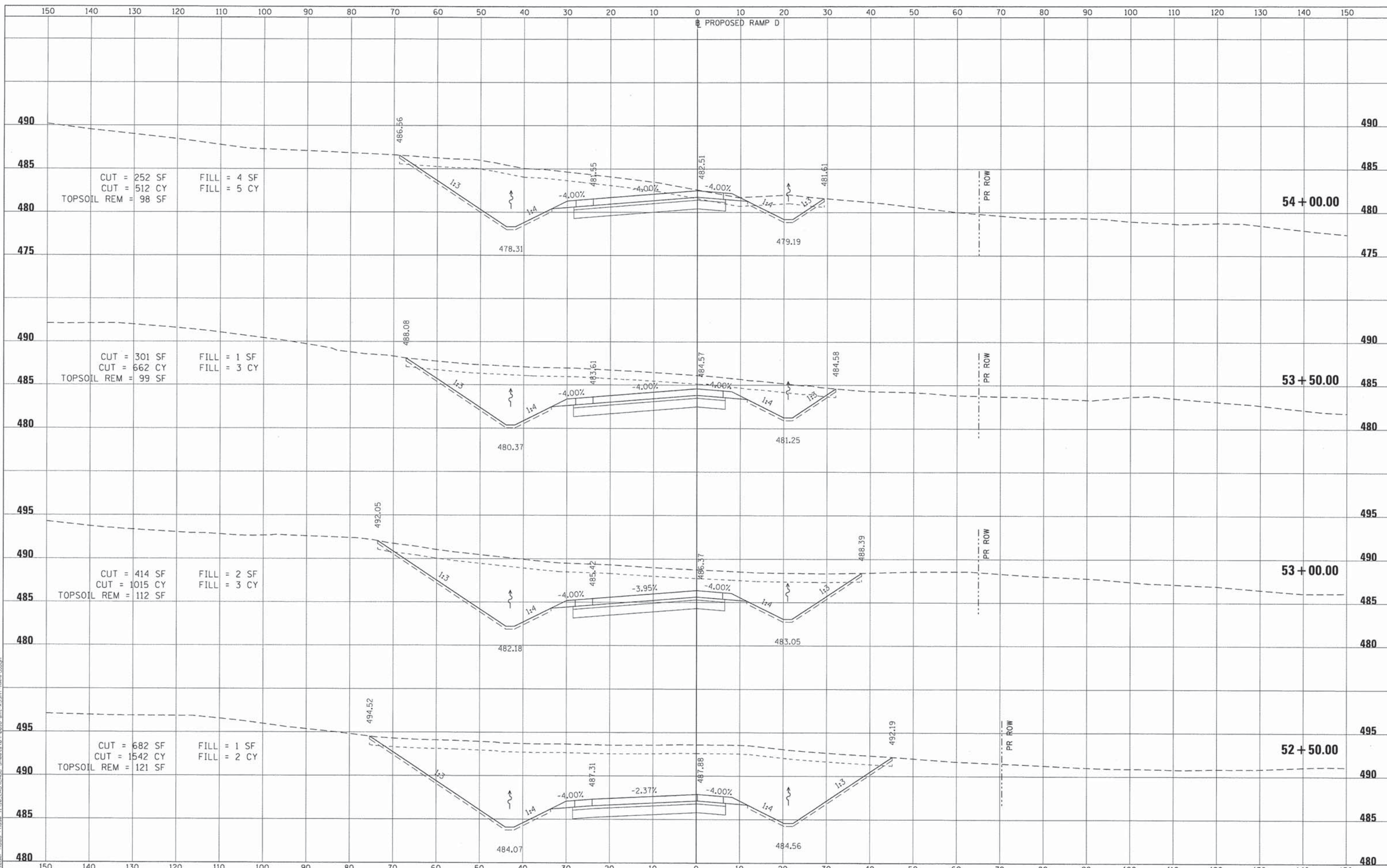
**STATE OF ILLINOIS
DEPARTMENT OF TRANSPORTATION**

**CROSS SECTIONS
PROPOSED RAMP D**
 SCALE: 1" = 10'
 SHEET NO. 1 OF 12 SHEETS
 STA. 51+00.00 TO STA. 52+00.00

F.A.I. RTE.	SECTION	COUNTY	TOTAL SHEETS	SHEET NO.
64	09-00365-01-PV	ST. CLAIR	535	469
TR RTE. 222 (RIEDER ROAD)		CONTRACT NO. 97549		
ILLINOIS				

DATE	
BY	
SURVEYED	
PLOTTED	
DATE	
NOTE BOOK	
AREAS CHECKED	
NO.	

DATE	
BY	
SURVEYED	
PLOTTED	
DATE	
NOTE BOOK	
AREAS CHECKED	
NO.	



FILE NAME = 09-0016-sht-XSSH1-RAMPD.dgn

USER NAME = IDOT	DESIGNED - ATM	REVISED -
MODEL NAME = Default	DRAWN - RJO	REVISED -
PLOT SCALE = 1/28,000 @ 1/4" = 1'	CHECKED - LDC	REVISED -
PLOT DATE = 5/12/2014	DATE - April 29, 2014	REVISED -

**STATE OF ILLINOIS
DEPARTMENT OF TRANSPORTATION**

**CROSS SECTIONS
PROPOSED RAMP D**

SCALE: 1" = 10'

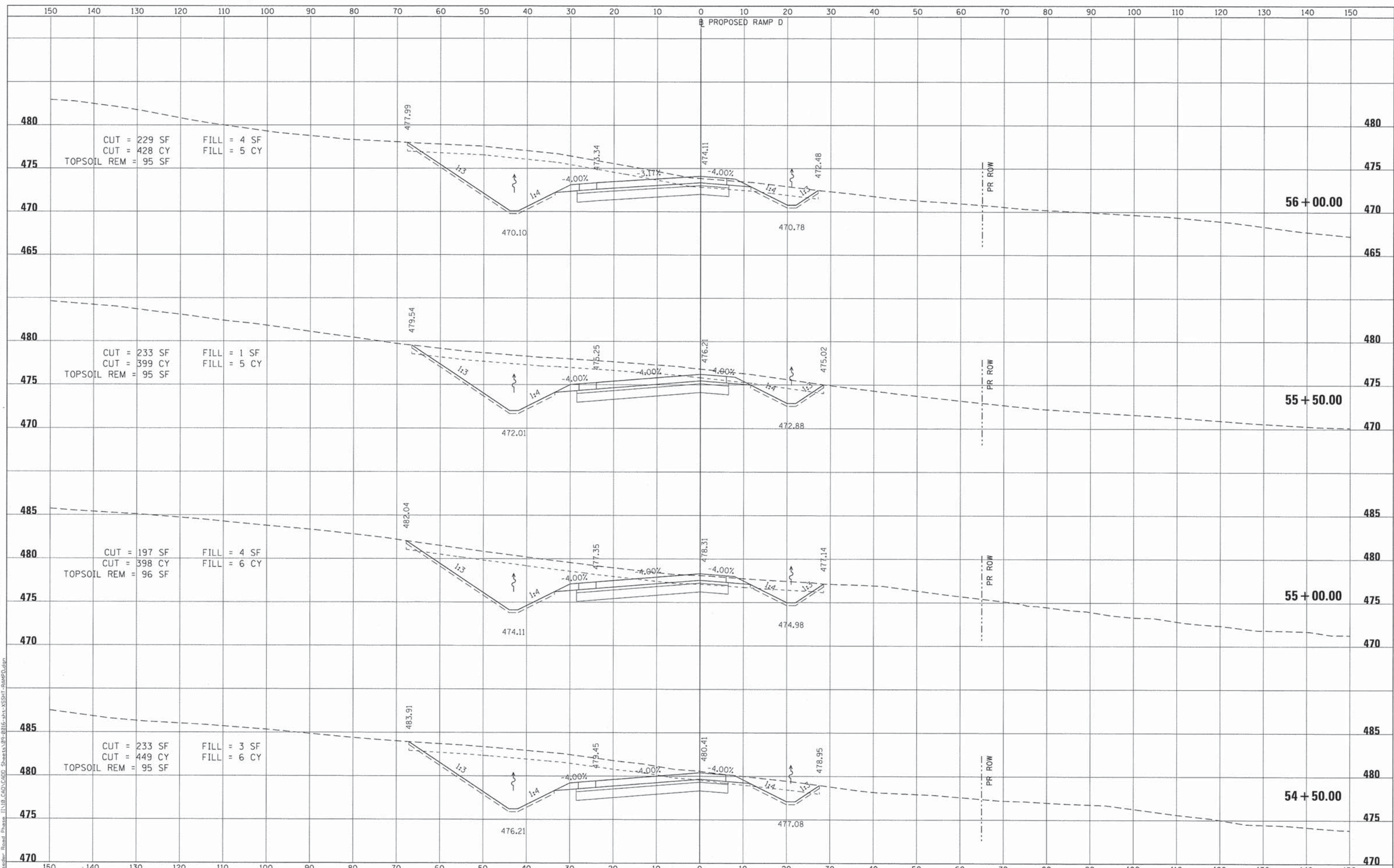
SHEET NO. 2 OF 12 SHEETS

STA. 52+50.00 TO STA. 54+00.00

F.A.I. RTE.	SECTION	COUNTY	TOTAL SHEETS	SHEET NO.
64	09-00365-01-PV	ST. CLAIR	535	470
TR RTE. 222 (RIEDER ROAD)			CONTRACT NO. 97549	
[ILLINOIS]				

DATE	
BY	
SURVEYED	
PLOTTED	
TEMPLATE	
NOTE BOOK	
AREAS CHECKED	
NO.	

DATE	
BY	
SURVEYED	
PLOTTED	
TEMPLATE	
NOTE BOOK	
AREAS CHECKED	
NO.	



FILE NAME = 09-0016-sht-XSSH-T-RAMPD.dgn
 USER NAME = 100T
 MODEL NAME = Default
 PLOT SCALE = 120.0000' / ft.
 PLOT DATE = 5/12/2014

DESIGNED - ATM
 DRAWN - RJO
 CHECKED - LDC
 DATE - April 29, 2014

REVISED -
 REVISED -
 REVISED -
 REVISED -

**STATE OF ILLINOIS
 DEPARTMENT OF TRANSPORTATION**

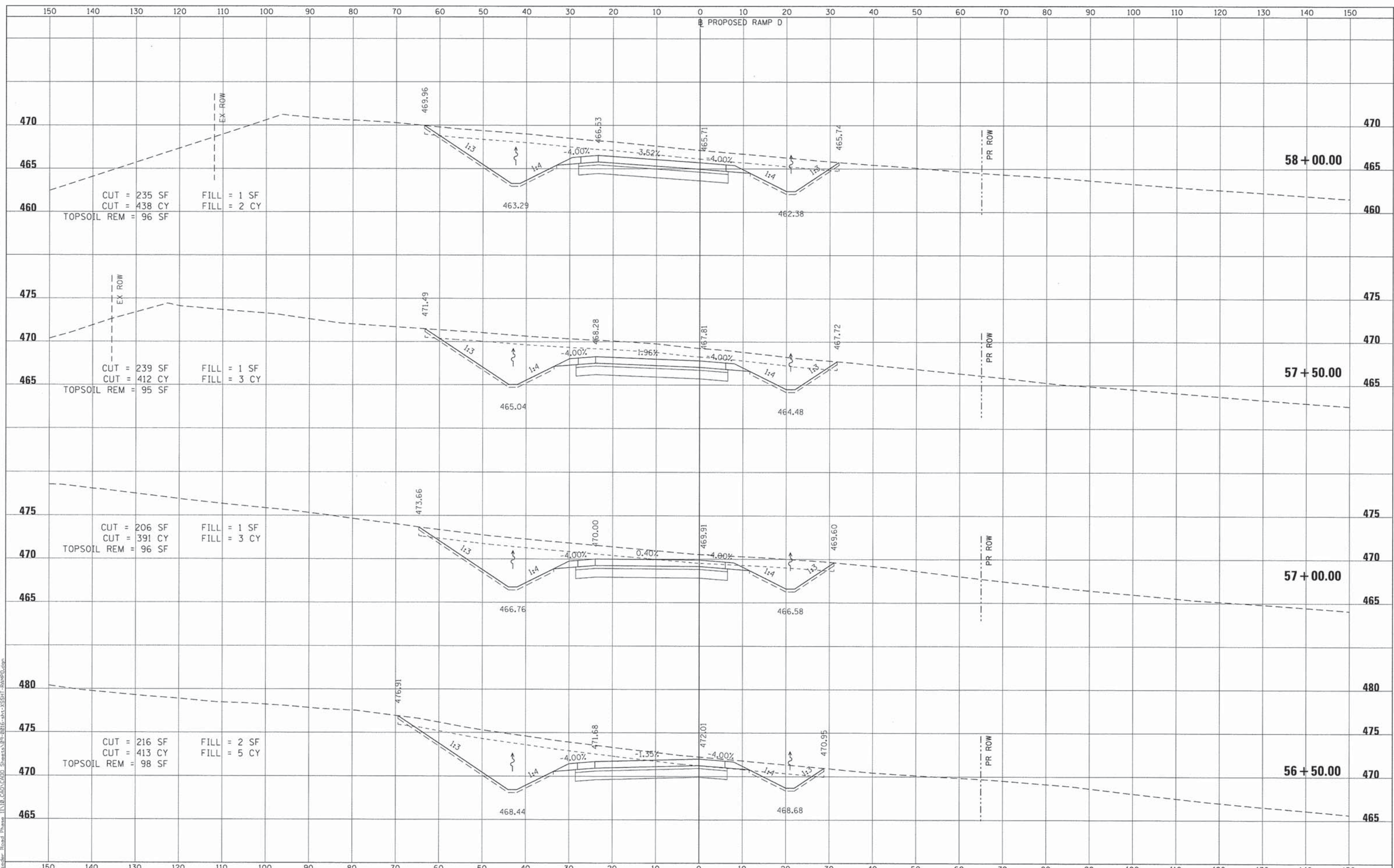
**CROSS SECTIONS
 PROPOSED RAMP D**
 SCALE: 1" = 10'
 SHEET NO. 3 OF 12 SHEETS
 STA. 54+50.00 TO STA. 56+00.00

F.A.I. RTE.	SECTION	COUNTY	TOTAL SHEETS	SHEET NO.
64	09-00365-01-PV	ST. CLAIR	535	471
TR RTE. 222 (RIEDER ROAD)			CONTRACT NO. 97549	
ILLINOIS				

BY	DATE
SURVEYED	
PLOTTED	
TEMPLATE	
NOTE BOOK	
AREAS CHECKED	

BY	DATE
SURVEYED	
PLOTTED	
TEMPLATE	
NOTE BOOK	
AREAS CHECKED	

BY	DATE
SURVEYED	
PLOTTED	
TEMPLATE	
NOTE BOOK	
AREAS CHECKED	



FILE NAME = 09-0016-sht-XSSHT-RAMPD.dgn

USER NAME =	IDOT
MODEL NAME =	Default
PLOT SCALE =	128.0000' / ft.
PLOT DATE =	5/12/2014

DESIGNED -	ATM	REVISED -	
DRAWN -	RJO	REVISED -	
CHECKED -	LDC	REVISED -	
DATE -	April 29, 2014	REVISED -	

**STATE OF ILLINOIS
DEPARTMENT OF TRANSPORTATION**

**CROSS SECTIONS
PROPOSED RAMP D**

SCALE: 1" = 10'

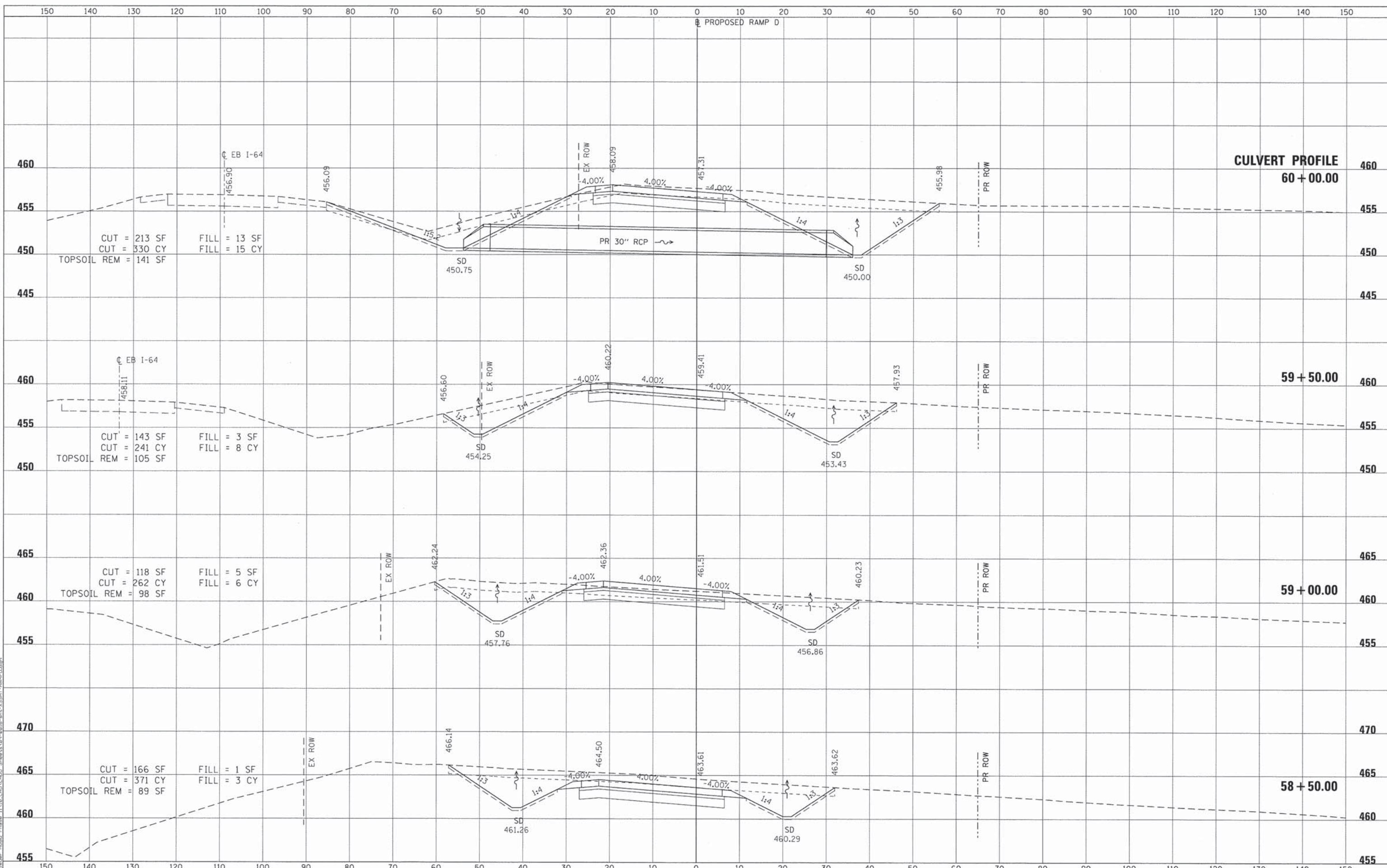
SHEET NO. 4 OF 12 SHEETS

STA. 56+50.00 TO STA. 58+00.00

F.A.I. RTE.	SECTION	COUNTY	TOTAL SHEETS	SHEET NO.
64	09-00365-01-PV	ST. CLAIR	535	472
TR RTE. 222 (RIEDER ROAD)			CONTRACT NO. 97549	
ILLINOIS				

DATE	
BY	
SURVEYED	
PLOTTED	
NOTE BOOK	
AREAS CHECKED	
NO.	

DATE	
BY	
SURVEYED	
PLOTTED	
NOTE BOOK	
AREAS CHECKED	
NO.	



FILE NAME = 09-0016-sht-XSSH-RAMPD.dgn
 USER NAME = IDOT
 MODEL NAME = Default
 PLOT SCALE = 120,0000' / Ft.
 PLOT DATE = 5/12/2014

DESIGNED - ATM
 DRAWN - RJO
 CHECKED - LDC
 DATE - April 29, 2014

REVISED -
 REVISED -
 REVISED -
 REVISED -

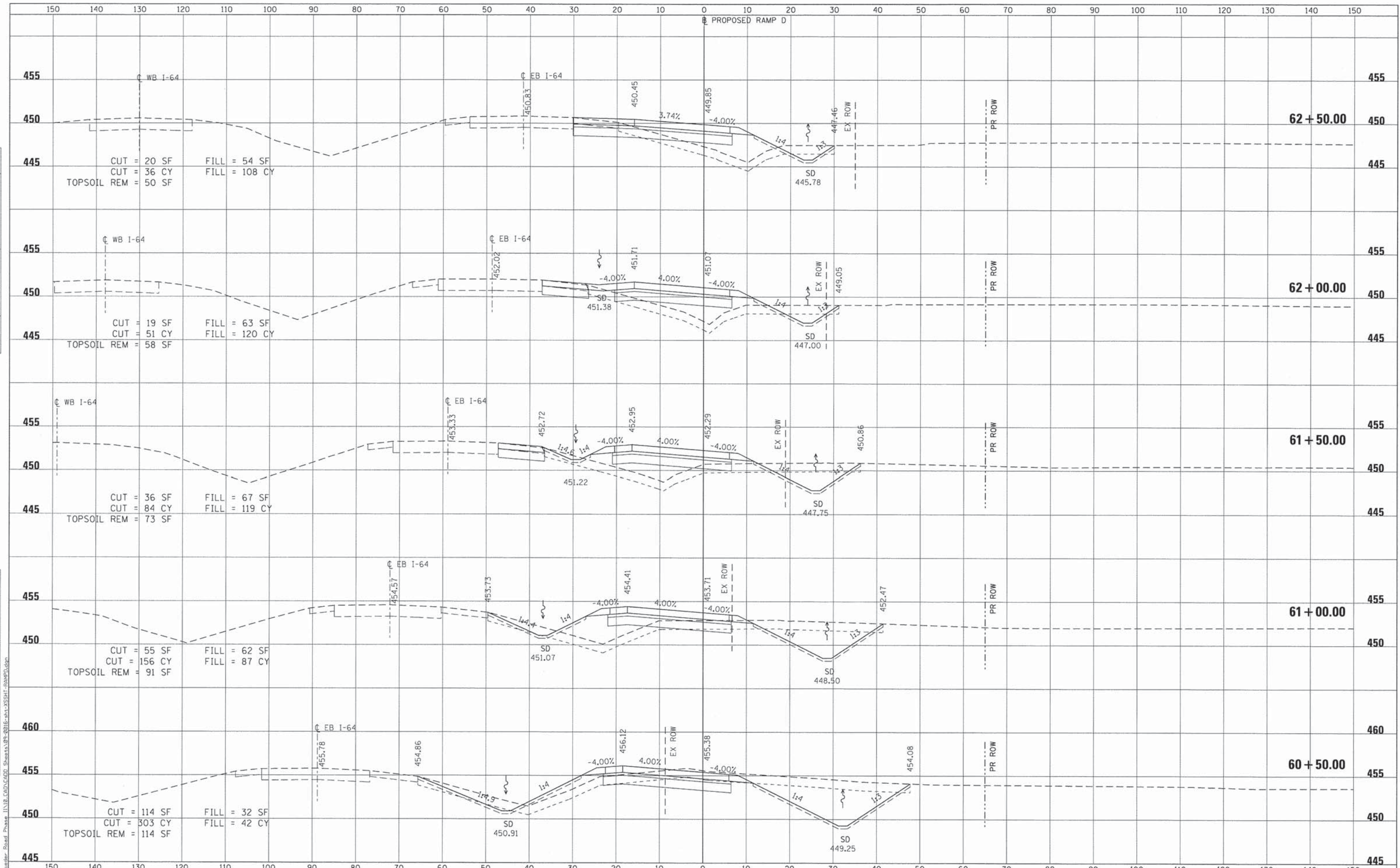
**STATE OF ILLINOIS
 DEPARTMENT OF TRANSPORTATION**

**CROSS SECTIONS
 PROPOSED RAMP D**
 SCALE: 1" = 10'
 SHEET NO. 5 OF 12 SHEETS
 STA. 58+50.00 TO STA. 60+00.00

F.A.I. RTE.	SECTION	COUNTY	TOTAL SHEETS NO.
64	09-00365-01-PV	ST. CLAIR	535 473
TR RTE. 222 (RIEDER ROAD)			CONTRACT NO. 97549
ILLINOIS			

DATE	
BY	
FINAL SURVEY	
SURVEYED	
PROPOSED	
TEMPLATE	
NOTE BOOK	
AREAS CHECKED	
NO.	

DATE	
BY	
ORIGINAL SURVEY	
SURVEYED	
PROPOSED	
TEMPLATE	
NOTE BOOK	
AREAS CHECKED	
NO.	



FILE NAME = 09-0016-sh-t-XSSH-RAMPD.dgn
 USER NAME = 100T
 MODEL NAME = Default
 PLOT SCALE = 1/20,000' / ft.
 PLOT DATE = 5/12/2014

DESIGNED - ATM	REVISED -
DRAWN - RJO	REVISED -
CHECKED - LDC	REVISED -
DATE - Apr 29, 2014	REVISED -

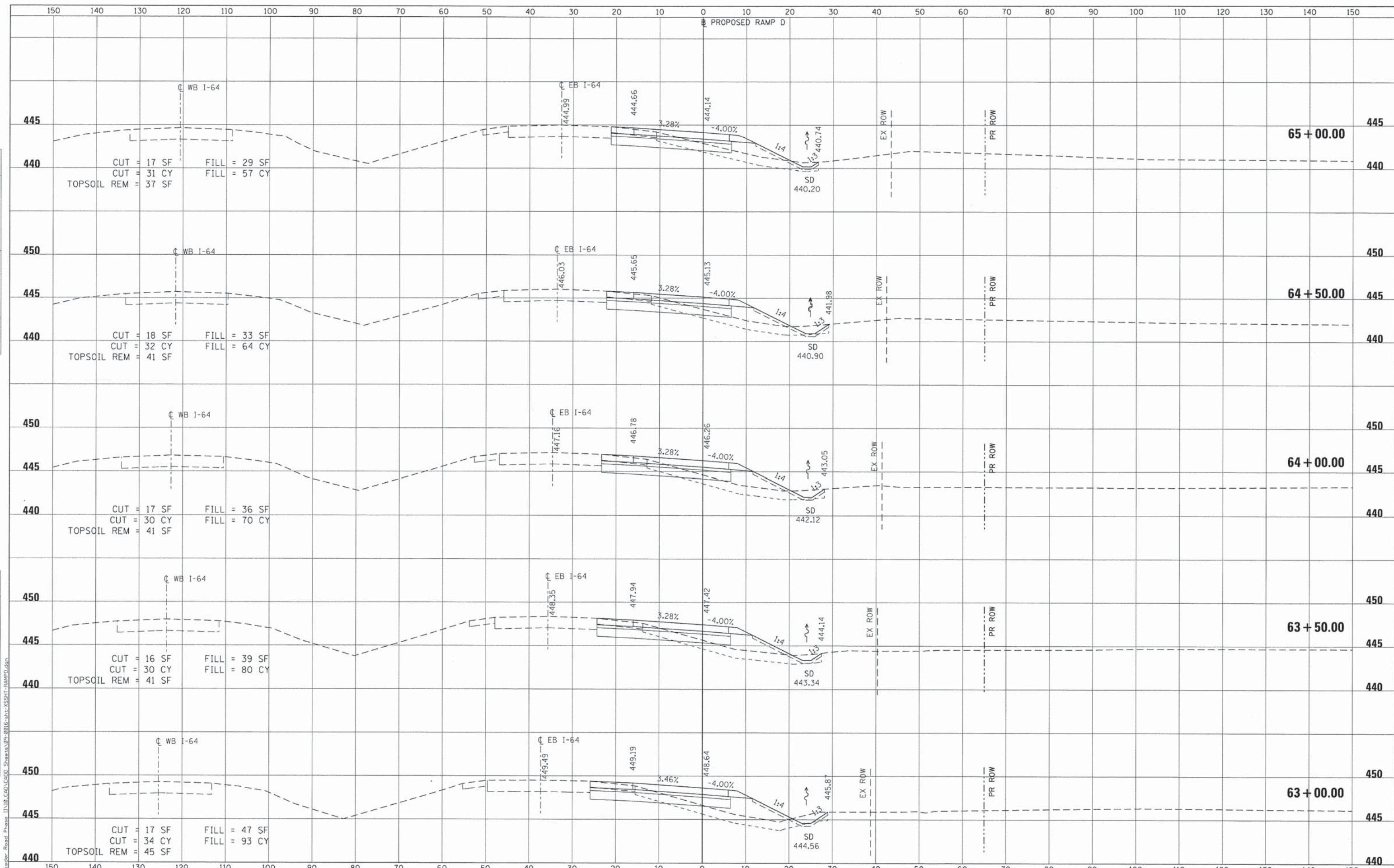
**STATE OF ILLINOIS
DEPARTMENT OF TRANSPORTATION**

**CROSS SECTIONS
PROPOSED RAMP D**
 SCALE: 1" = 10'
 SHEET NO. 6 OF 12 SHEETS
 STA. 60+50.00 TO STA. 62+50.00

F.A.I. RTE.	SECTION	COUNTY	TOTAL SHEETS	SHEET NO.
64	09-00365-01-PV	ST. CLAIR	535	474
TR RTE. 222 (RIEDER ROAD)			CONTRACT NO. 97549	
ILLINOIS				

DATE	
BY	
FINAL SURVEY	
REVISION	
TEMPLATE	
NO. OF SHEETS	
NO. OF SHEETS CHECKED	

DATE	
BY	
ORIGINAL SURVEY	
REVISION	
TEMPLATE	
NO. OF SHEETS	
NO. OF SHEETS CHECKED	



FILE NAME = 09-0016-shr-XSSH-RAMPD.dgn
 USER NAME = JDOT
 MODEL NAME = Default
 PLOT SCALE = 1/8" = 10' / ft.
 PLOT DATE = 5/12/2014

DESIGNED - ATM	REVISED -
DRAWN - RJO	REVISED -
CHECKED - LDC	REVISED -
DATE - April 29, 2014	REVISED -

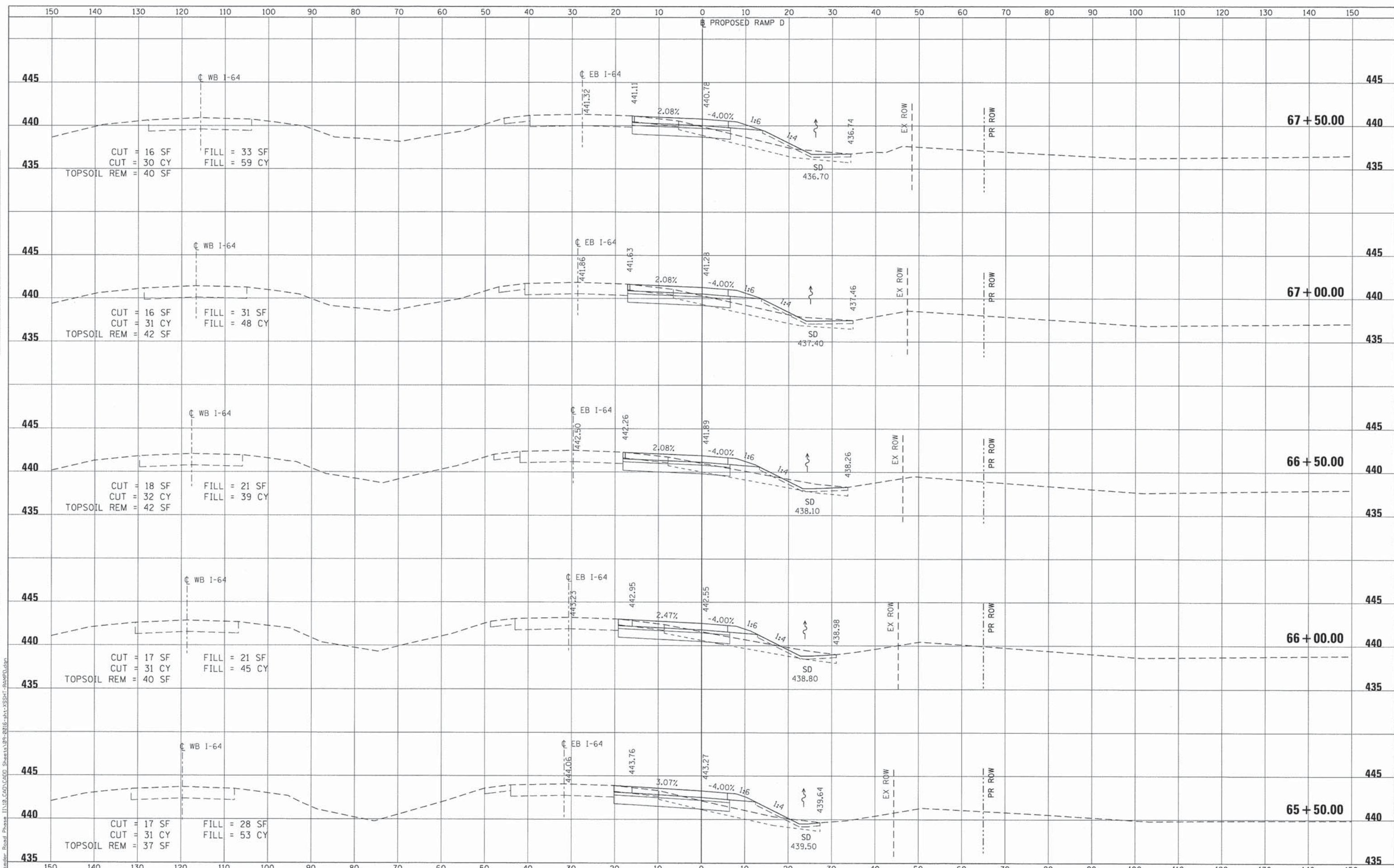
**STATE OF ILLINOIS
DEPARTMENT OF TRANSPORTATION**

**CROSS SECTIONS
PROPOSED RAMP D**
 SCALE: 1" = 10' SHEET NO. 7 OF 12 SHEETS STA. 63+00.00 TO STA. 65+00.00

F.A.I. RTE.	SECTION	COUNTY	TOTAL SHEETS	SHEET NO.
64	09-00365-01-PV	ST. CLAIR	535	475
TR RTE. 222 (RIEDER ROAD)			CONTRACT NO. 97549	
ILLINOIS				

DATE	
BY	
ORIGINAL SURVEY	
SURVEY PLOTTED	
TEMPLATE	
NOTE BOOK	
AREAS CHECKED	
NO.	

DATE	
BY	
ORIGINAL SURVEY	
SURVEY PLOTTED	
TEMPLATE	
NOTE BOOK	
AREAS CHECKED	
NO.	



FILE NAME = 09-2016-sht-XSSHT-RAMPD.dgn
 MODEL NAME = Default
 PLOT SCALE = 120.0000' / Ft.
 PLOT DATE = 5/12/2014

USER NAME = IDOT	DESIGNED - ATM	REVISED -
DRAWN - RJO	REVISOR -	
CHECKED - LDC	REVISOR -	
DATE - April 29, 2014	REVISOR -	

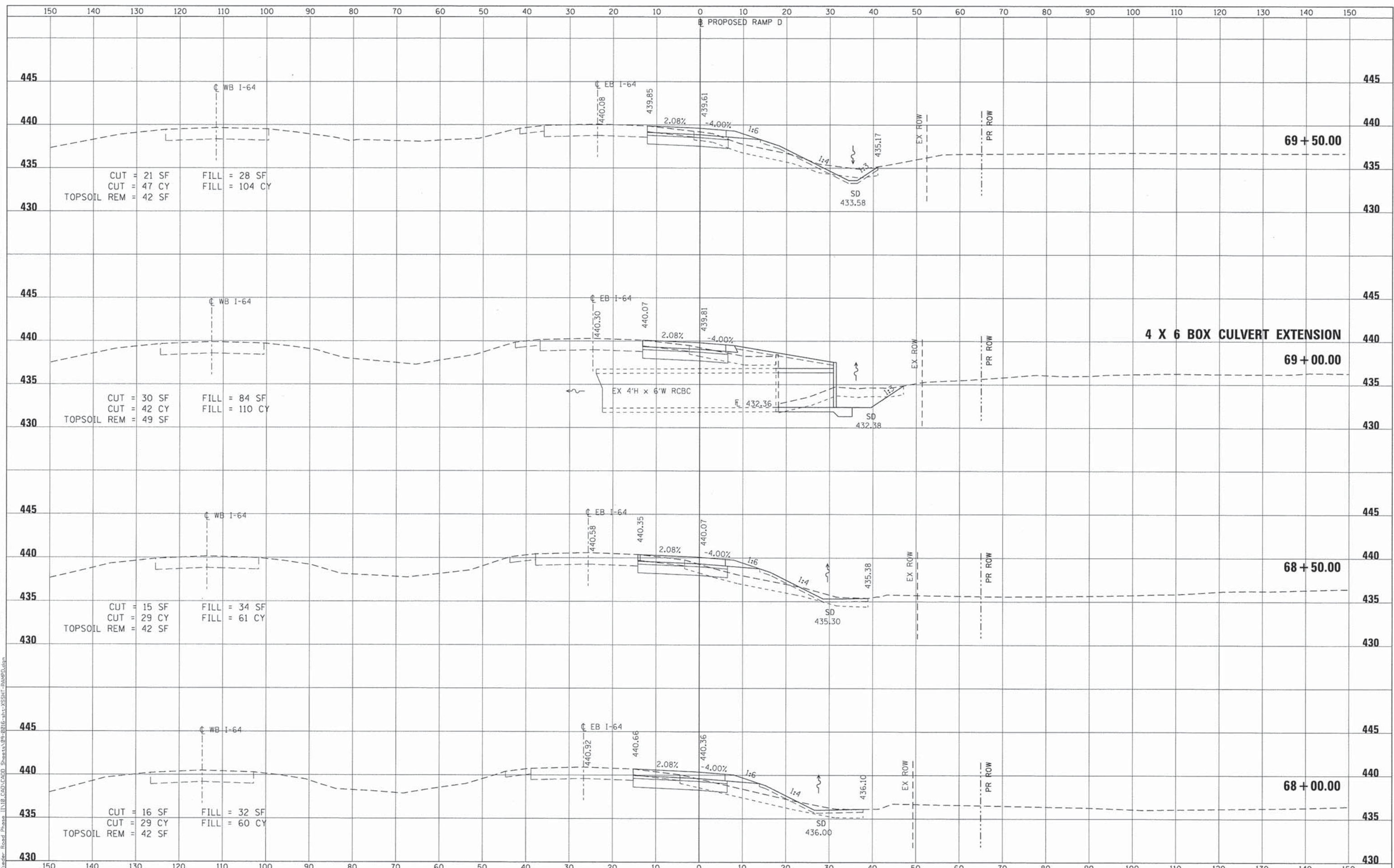
**STATE OF ILLINOIS
DEPARTMENT OF TRANSPORTATION**

**CROSS SECTIONS
PROPOSED RAMP D**
 SCALE: 1" = 10'
 SHEET NO. 8 OF 12 SHEETS
 STA. 65+50.00 TO STA. 67+50.00

F.A.I. RTE.	SECTION	COUNTY	TOTAL SHEETS	SHEET NO.
64	09-00365-01-PV	ST. CLAIR	535	476
TR RTE. 222 (RIEDER ROAD)			CONTRACT NO. 97549	
ILLINOIS				

DATE	
BY	
FINAL SURVEY	
SURVEYED	
PLOTTED	
TEMPLATE	
NOTE BOOK	
AREAS CHECKED	
NO.	

DATE	
BY	
ORIGINAL SURVEY	
SURVEYED	
PLOTTED	
TEMPLATE	
NOTE BOOK	
AREAS CHECKED	
NO.	



P:\09-2016\02 Rieder Road Phase 1\118 CAD\CAD_Sheets\09-2016-shr-XSSHT-RAMPD.dgn
 USER: JLD
 DATE: 5/12/2014

FILE NAME =	09-2016-shr-XSSHT-RAMPD.dgn
USER NAME =	JLD
DESIGNED -	ATM
REVISOR -	
DRAWN -	RJO
REVISION -	
CHECKED -	LDC
REVISION -	
DATE -	April 29, 2014
REVISION -	

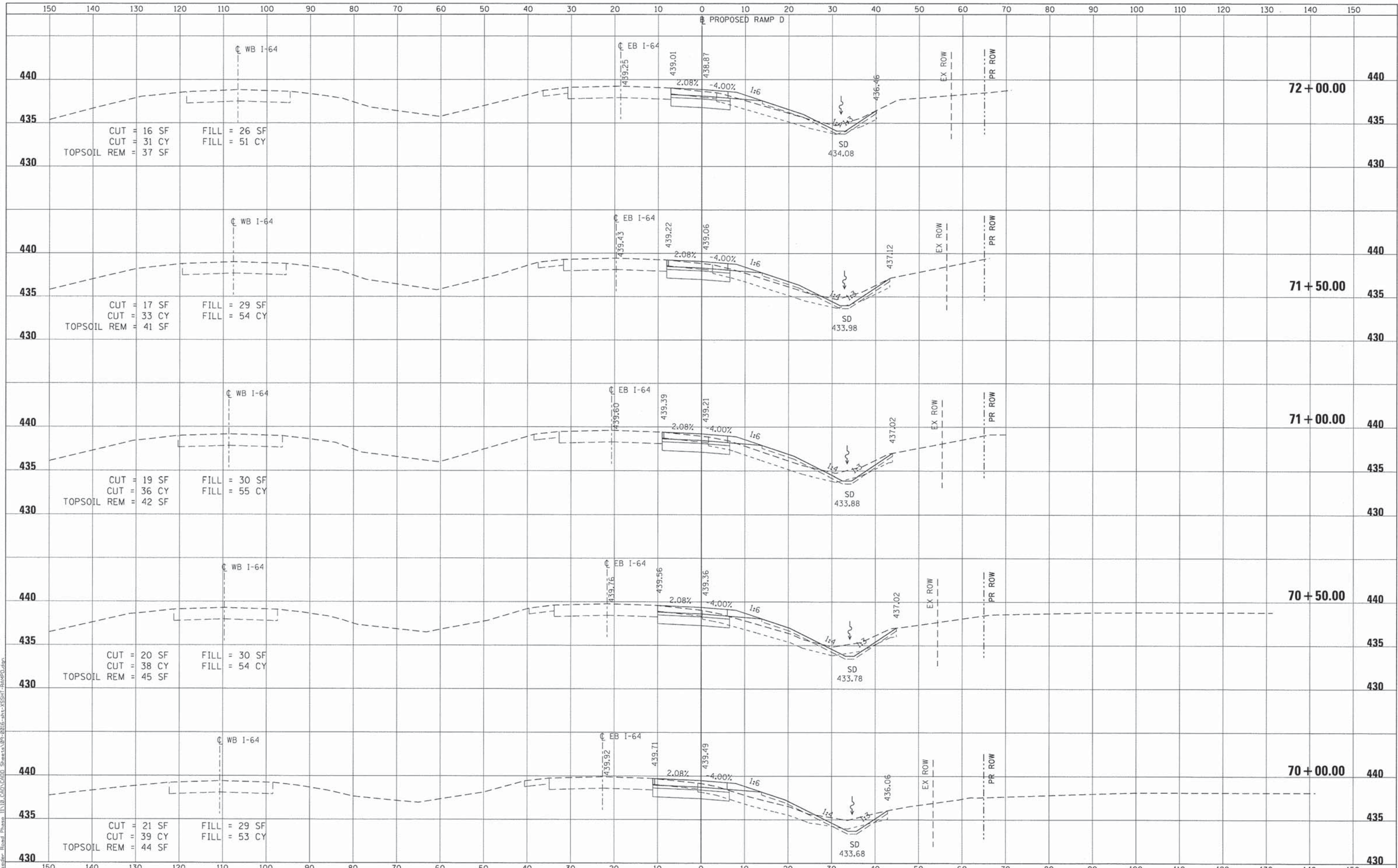
MODEL NAME =	Default
PLOT SCALE =	120.0000' / FT.
PLOT DATE =	5/12/2014

**STATE OF ILLINOIS
DEPARTMENT OF TRANSPORTATION**

**CROSS SECTIONS
PROPOSED RAMP D**

SCALE: 1" = 10' SHEET NO. 9 OF 12 SHEETS STA. 68+00.00 TO STA. 69+50.00

F.A.I. RTE.	SECTION	COUNTY	TOTAL SHEETS	SHEET NO.
64	09-00365-01-PV	ST. CLAIR	535	477
TR RTE. 222 (RIEDER ROAD)		CONTRACT NO. 97549		
ILLINOIS				



BY	DATE
SURVEYED	
PLOTTED	
TEMPLATE	
NOTE BOOK	
AREAS CHECKED	
NO.	

BY	DATE
ORIGINAL SURVEY	
PLOTTED	
TEMPLATE	
NOTE BOOK	
AREAS CHECKED	
NO.	

PA:09-0016-02 Rieder Road Phase II 11.18.00 CAD 11/18/09 11:18:00 09-0016-sht-XSSHT-RAMPD.dgn

FILE NAME = 09-0016-sht-XSSHT-RAMPD.dgn
 USER NAME = IDOT
 MODEL NAME = Default
 PLOT SCALE = 120.0000' / ft.
 PLOT DATE = 5/12/2014

DESIGNED - ATM
 DRAWN - RJO
 CHECKED - LDC
 DATE - April 29, 2014

REVISED -
 REVISED -
 REVISED -
 REVISED -

STATE OF ILLINOIS
 DEPARTMENT OF TRANSPORTATION

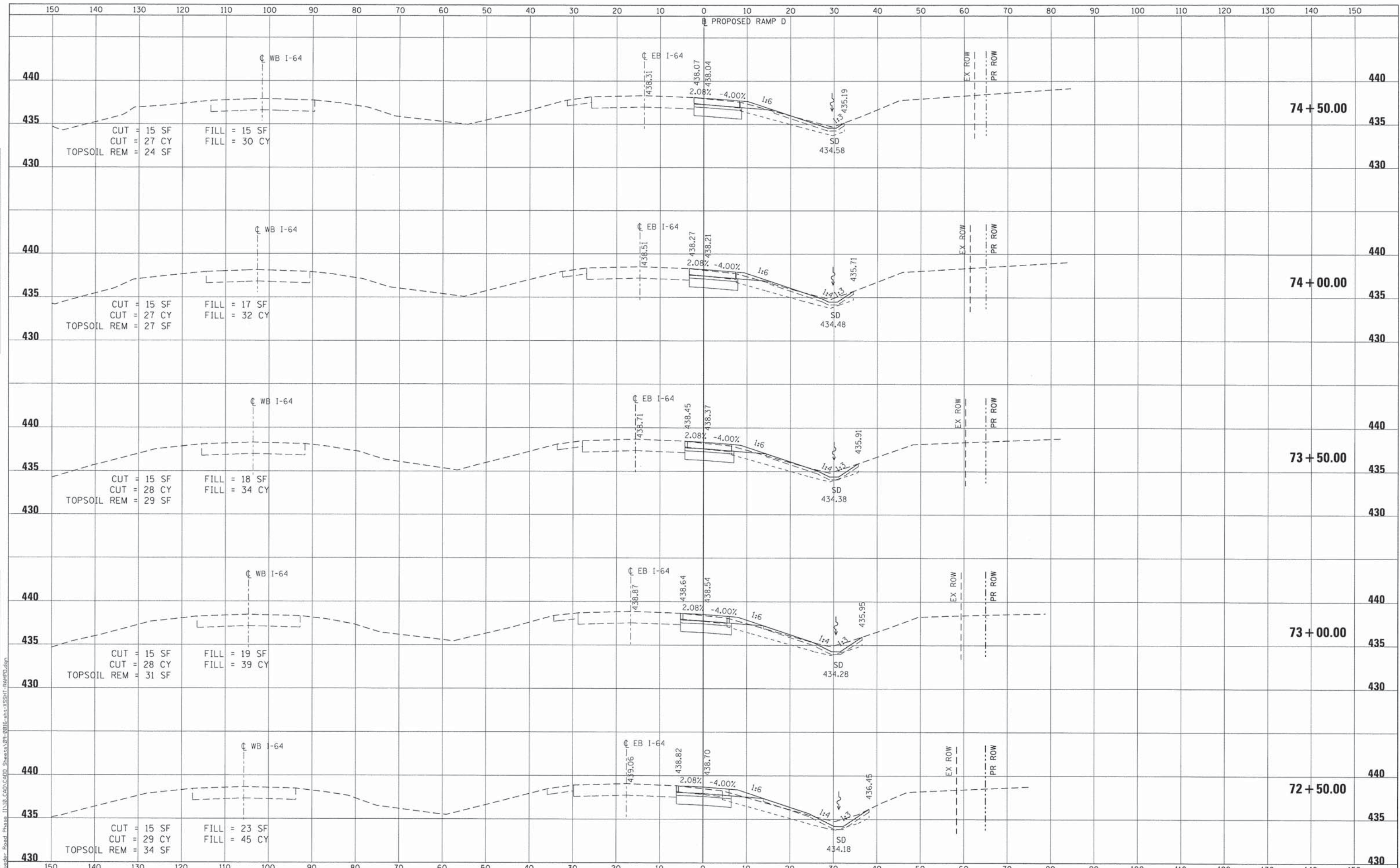
CROSS SECTIONS
 PROPOSED RAMP D

SCALE: 1" = 10'
 SHEET NO. 10 OF 12 SHEETS
 STA. 70+00.00 TO STA. 72+00.00

F.A.I. RTE.	SECTION	COUNTY	TOTAL SHEETS	SHEET NO.
64	09-00365-01-PV	ST. CLAIR	535	478
TR RTE. 222 (RIEDER ROAD)			CONTRACT NO. 97549	
ILLINOIS				

DATE	
BY	
FINAL SURVEY	
REVISIONS	
NOTE BOOK	
NO.	
AREAS CHECKED	

DATE	
BY	
ORIGINAL SURVEY	
REVISIONS	
NOTE BOOK	
NO.	
AREAS CHECKED	



FILE NAME = 09-0016-sht-XSSHT-RAMPD.dgn
 USER NAME = 100T
 MODEL NAME = Default
 PLOT SCALE = 128.0000' / Ft.
 PLOT DATE = 5/12/2014

DESIGNED - ATM	REVISED -
DRAWN - RJO	REVISED -
CHECKED - LDC	REVISED -
DATE - April 29, 2014	REVISED -

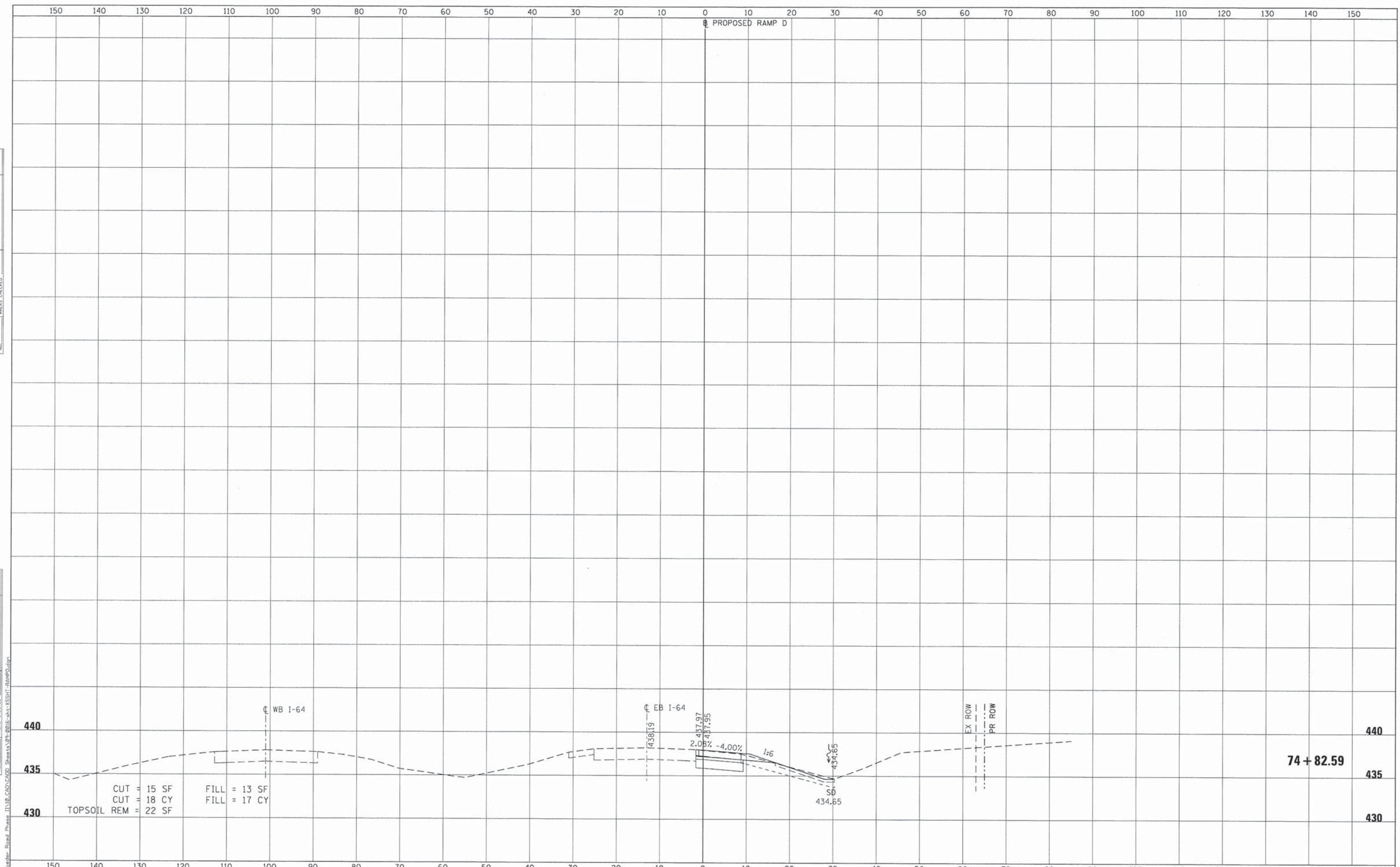
**STATE OF ILLINOIS
DEPARTMENT OF TRANSPORTATION**

**CROSS SECTIONS
PROPOSED RAMP D**
 SCALE: 1" = 10'
 SHEET NO. 11 OF 12 SHEETS
 STA. 72+50.00 TO STA. 74+50.00

F.A.I. RTE.	SECTION	COUNTY	TOTAL SHEETS	SHEET NO.
64	09-00365-01-PV	ST. CLAIR	535	479
TR RTE. 222 (RIEDER ROAD)			CONTRACT NO. 97549	
ILLINOIS				

FINAL SURVEY	BY	DATE
SURVEYED		
PLOTTED		
NOTE BOOK		
AREAS CHECKED		
NO.		

ORIGINAL SURVEY	BY	DATE
SURVEYED		
PLOTTED		
NOTE BOOK		
AREAS CHECKED		
NO.		



CUT = 15 SF
 CUT = 18 CY
 TOPSOIL REM = 22 SF
 FILL = 13 SF
 FILL = 17 CY

74 + 82.59

FILE NAME =
 09-0016-sht-XSSHT-RAMPD.dgn

USER NAME = IDOT	DESIGNED - ATM	REVISED -
MODEL NAME = Default	DRAWN - RJO	REVISED -
PLOT SCALE = 128.0000' / Ft.	CHECKED - LDC	REVISED -
PLOT DATE = 5/12/2014	DATE - April 29, 2014	REVISED -

STATE OF ILLINOIS
DEPARTMENT OF TRANSPORTATION

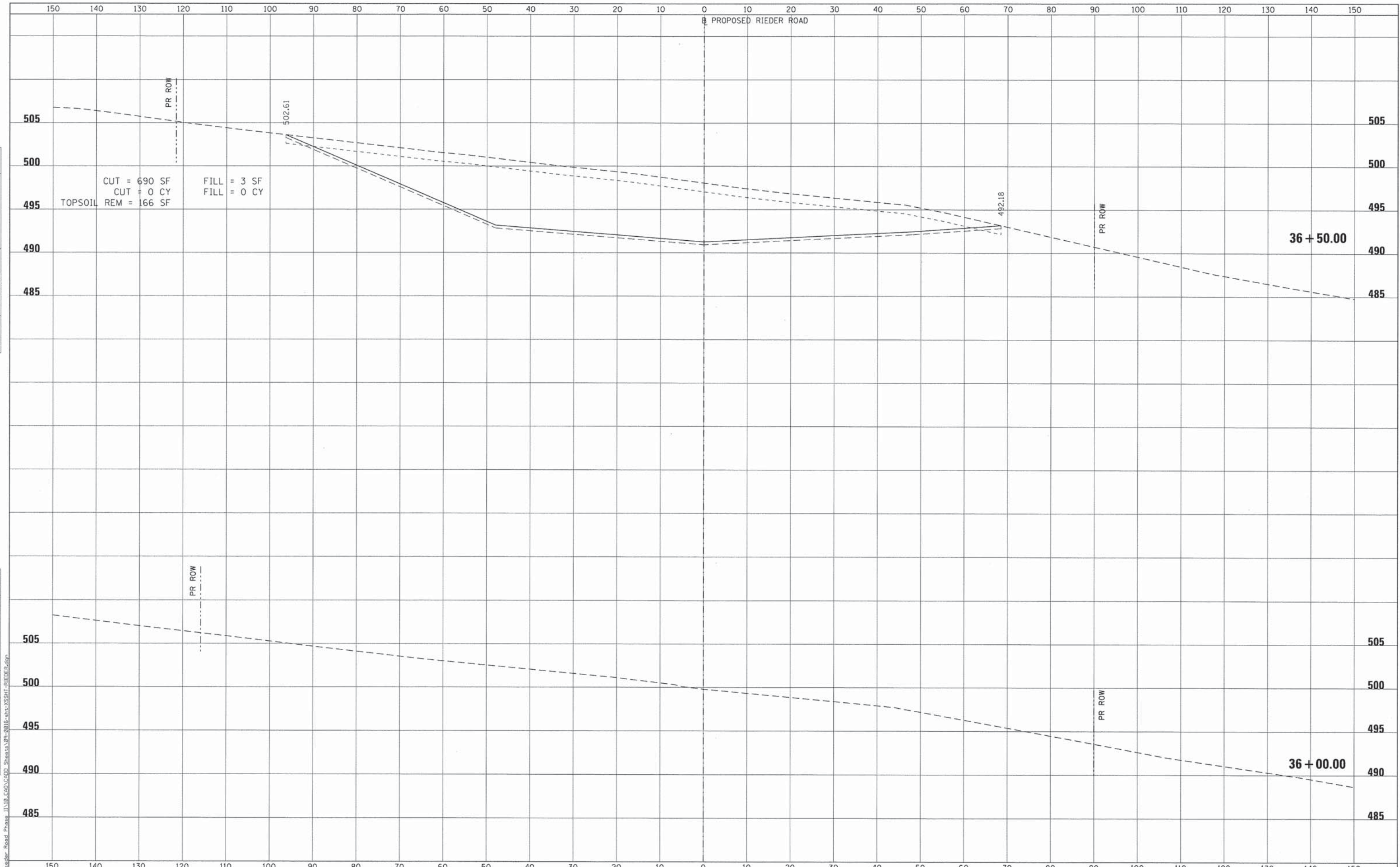
CROSS SECTIONS
PROPOSED RAMP D

SCALE: 1" = 10' SHEET NO. 12 OF 12 SHEETS STA. 74+82.59 TO STA. 74+82.59

F.A.I. RTE.	SECTION	COUNTY	TOTAL SHEETS	SHEET NO.
64	09-00365-01-PV	ST. CLAIR	535	480
TR RTE. 222 (RIEDER ROAD)			CONTRACT NO. 97549	
ILLINOIS				

DATE	
BY	
FINAL SURVEY	
REVISIONS	
NOTE BOOK	
AREAS CHECKED	
NO.	

DATE	
BY	
ORIGINAL SURVEY	
REVISIONS	
NOTE BOOK	
AREAS CHECKED	
NO.	



FILE NAME = 09-0016-shr-XSSHT-RIEDER.dgn

USER NAME = IDOT	DESIGNED - ATM	REVISED -
MODEL NAME = Default	DRAWN - RJO	REVISED -
PLOT SCALE = 1/8" = 10'	CHECKED - LDC	REVISED -
PLOT DATE = 4/26/2014	DATE - April 29, 2014	REVISED -

**STATE OF ILLINOIS
DEPARTMENT OF TRANSPORTATION**

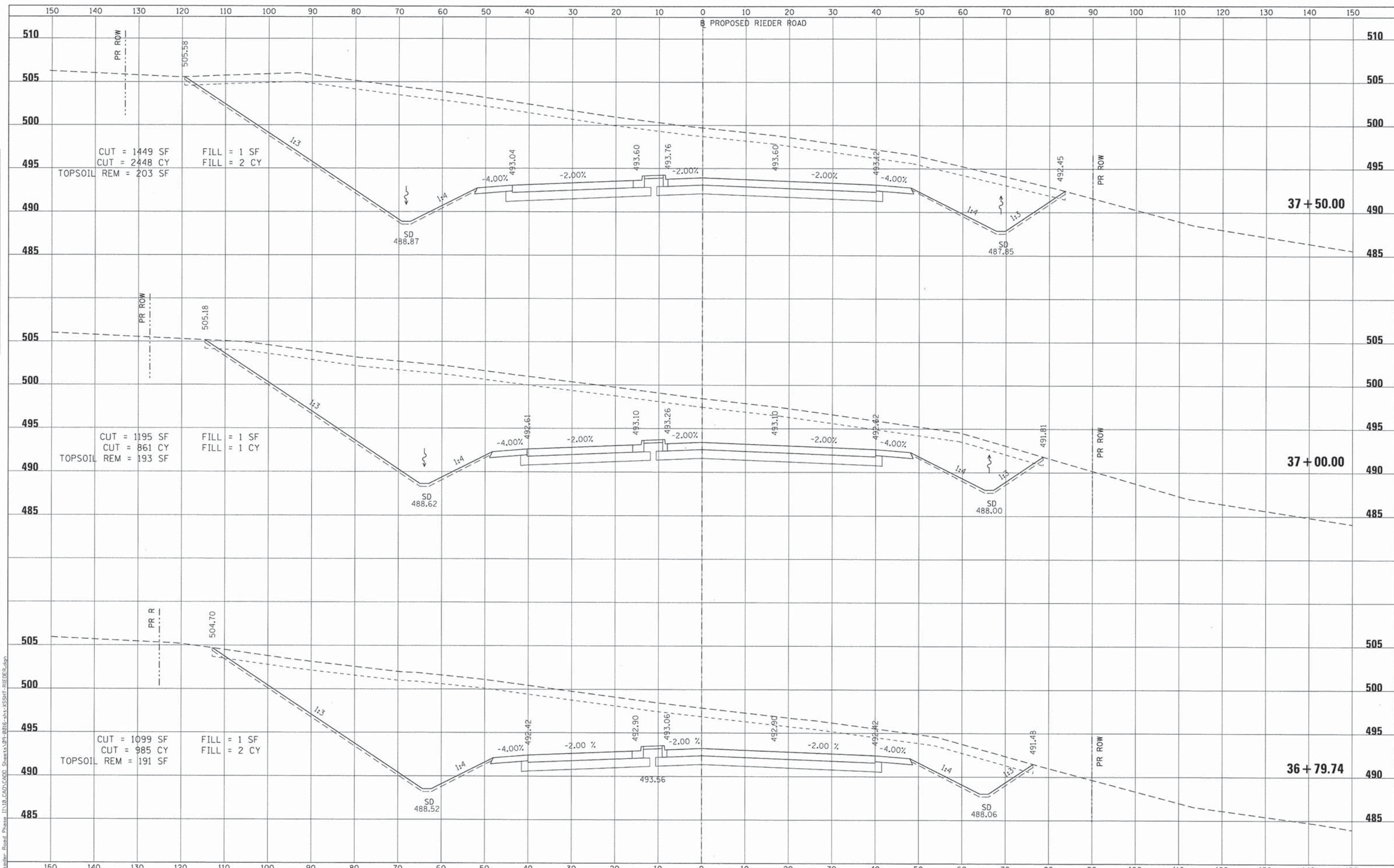
**CROSS SECTIONS
PROPOSED RIEDER ROAD**

SCALE: 1" = 10' SHEET NO. 1 OF 28 SHEETS STA. 35+50.00 TO STA. 36+00.00

F.A.I. RTE.	SECTION	COUNTY	TOTAL SHEETS	SHEET NO.
64	09-00365-01-PV	ST. CLAIR	535	481
TR RTE. 222 (RIEDER ROAD)			CONTRACT NO. 97549	
ILLINOIS				

DATE	
BY	
FINAL SURVEY	
NOTED	
PLotted	
TEMPLATE	
AREAS	
CHECKED	
NO.	

DATE	
BY	
ORIGINAL SURVEY	
NOTED	
PLotted	
TEMPLATE	
AREAS	
CHECKED	
NO.	



FILE NAME = 09-0016-sht-XSSHT-RIEDER.dgn

USER NAME = IDOT	DESIGNED - ATM	REVISED -
MODEL NAME = Default	DRAWN - RJO	REVISED -
PLOT SCALE = 1/20,0000' / ft.	CHECKED - LDC	REVISED -
PLOT DATE = 4/26/2014	DATE - April 29, 2014	REVISED -

**STATE OF ILLINOIS
DEPARTMENT OF TRANSPORTATION**

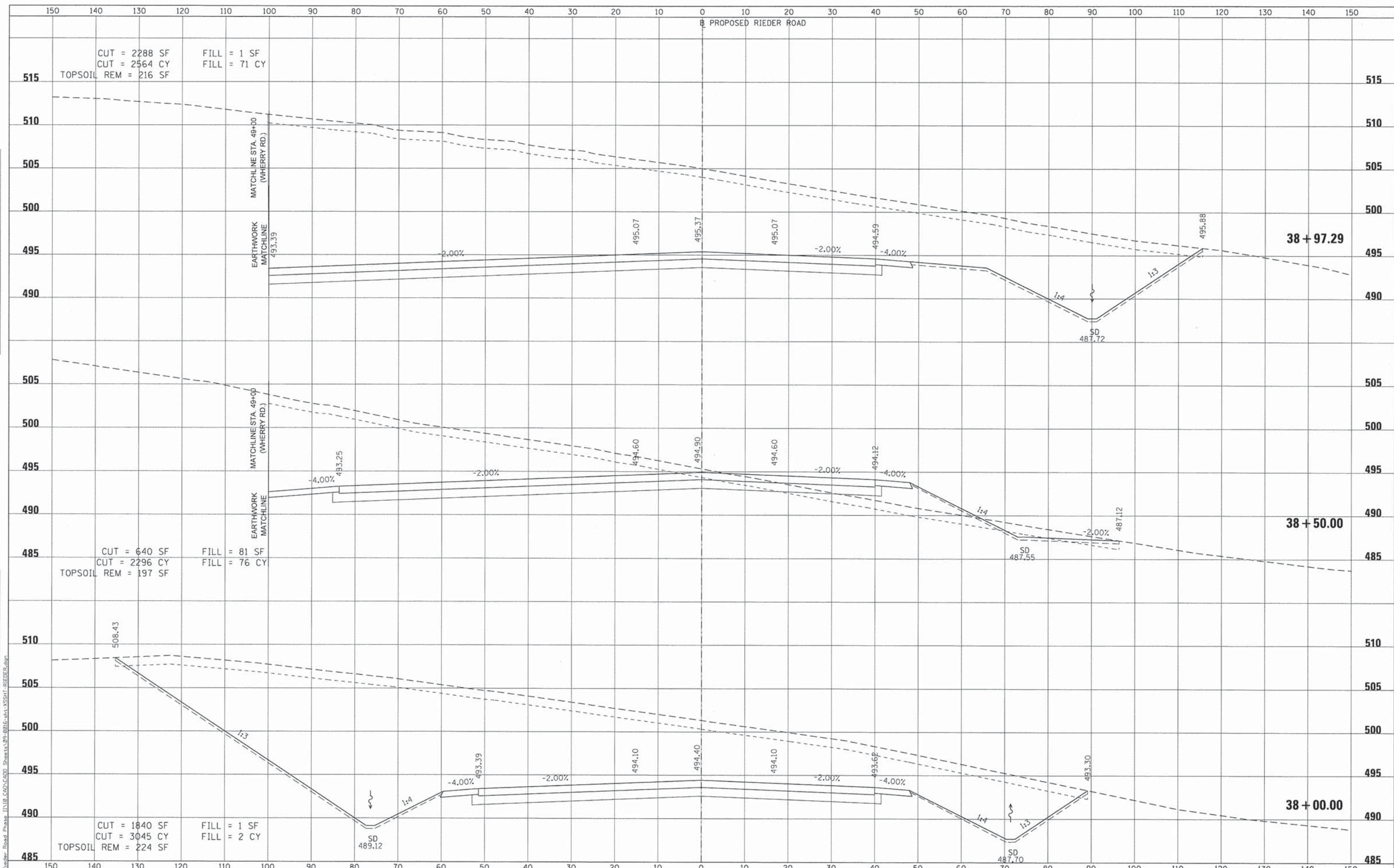
**CROSS SECTIONS
PROPOSED RIEDER ROAD**

SCALE: 1" = 10' SHEET NO. 2 OF 28 SHEETS STA. 36+50.00 TO STA. 37+50.00

F.A.I. RTE.	SECTION	COUNTY	TOTAL SHEETS	SHEET NO.
64	09-00365-01-PV	ST. CLAIR	535	482
TR RTE. 222 (RIEDER ROAD)			CONTRACT NO. 97549	
ILLINOIS				

DATE	
BY	
FINAL SURVEY	
SURVEY PLOTTED	
NOTE BOOK	
TEMPLATE	
AREAS CHECKED	
NO.	

DATE	
BY	
ORIGINAL SURVEY	
SURVEY PLOTTED	
NOTE BOOK	
TEMPLATE	
AREAS CHECKED	
NO.	



FILE NAME = 09-0016-sht-XSSH-RIEDER.dgn

USER NAME = IDDT	DESIGNED - ATM	REVISED -
MODEL NAME = Default	DRAWN - RJO	REVISED -
PLOT SCALE = 120.0000' / ft.	CHECKED - LDC	REVISED -
PLOT DATE = 4/26/2014	DATE - April 29, 2014	REVISED -

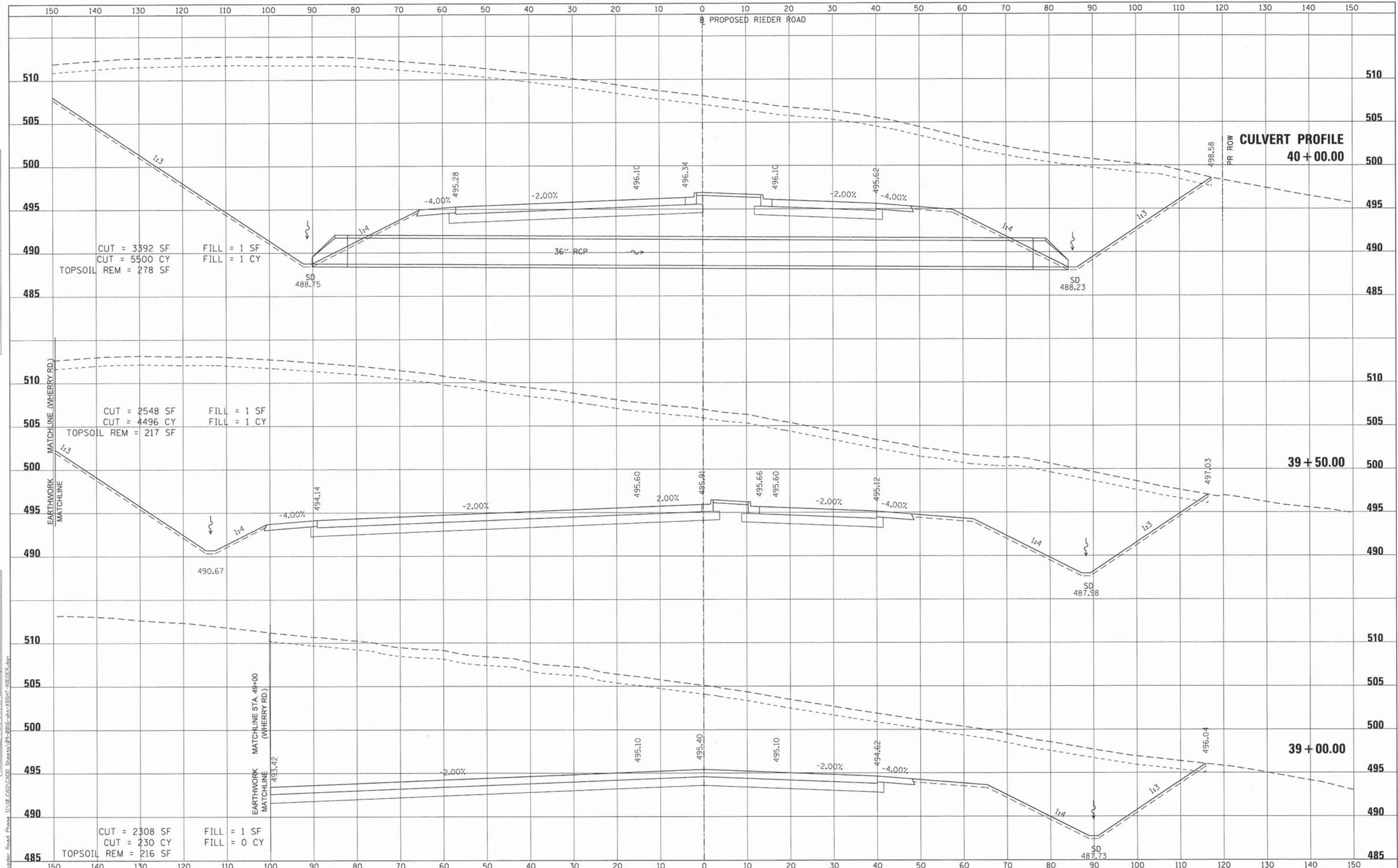
STATE OF ILLINOIS
DEPARTMENT OF TRANSPORTATION

CROSS SECTIONS
PROPOSED RIEDER ROAD
SCALE: 1" = 10'
SHEET NO. 3 OF 28 SHEETS
STA. 38+00.00 TO STA. 38+97.29

F.A.I. RTE.	SECTION	COUNTY	TOTAL SHEETS	SHEET NO.
64	09-00365-01-PV	ST. CLAIR	535	483
TR RTE. 222 (RIEDER ROAD)			CONTRACT NO. 97549	
ILLINOIS				

DATE	
BY	
SURVEYED	
PLOTTED	
TEMPLATE	
NOTE BOOK	
AREAS CHECKED	
NO.	

DATE	
BY	
SURVEYED	
PLOTTED	
TEMPLATE	
NOTE BOOK	
AREAS CHECKED	
NO.	



P:\09-0016-02 Rieder Road Phase II\18 CAD\010 Sheets\09-0016-02-sh1-XSSH1-RIEDER.dgn
 FILE NAME = 09-0016-sh1-XSSH1-RIEDER.dgn

USER NAME = IDOT	DESIGNED - ATM	REVISED -
MODEL NAME = Default	DRAWN - RJO	REVISED -
PLOT SCALE = 1/20,000 / ft.	CHECKED - LDC	REVISED -
PLOT DATE = 4/26/2014	DATE - April 29, 2014	REVISED -

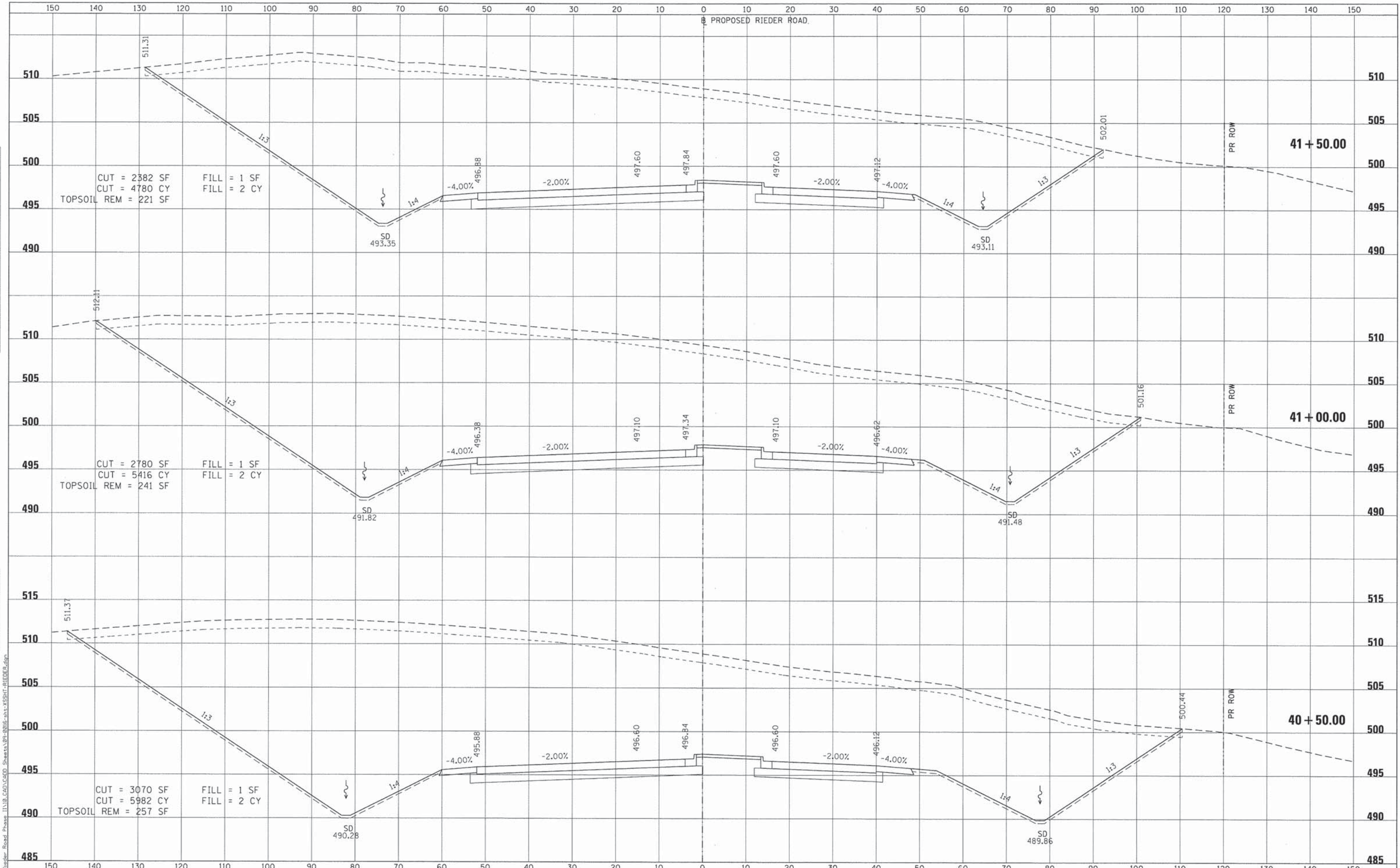
**STATE OF ILLINOIS
DEPARTMENT OF TRANSPORTATION**

CROSS SECTIONS PROPOSED RIEDER ROAD		
SCALE: 1" = 10'	SHEET NO. 4 OF 28 SHEETS	STA. 39+00.00 TO STA. 40+00.00

F.A.I. RTE. 64	SECTION 09-00365-01-PV	COUNTY ST. CLAIR	TOTAL SHEETS 535	SHEET NO. 484
TR RTE. 222 (RIEDER ROAD)		CONTRACT NO. 97549		
ILLINOIS				

DATE	
BY	
FINAL SURVEY	
NOTED	
NOTE BOOK	
AREAS CHECKED	
NO.	

DATE	
BY	
ORIGINAL SURVEY	
NOTED	
NOTE BOOK	
AREAS CHECKED	
NO.	



FILE NAME = 09-0016-sht-XSSH-RIEDER.dgn
 USER NAME = IDOT
 MODEL NAME = Default
 PLOT SCALE = 128.0000' / ft.
 PLOT DATE = 4/26/2014

DESIGNED - ATM
 DRAWN - RJO
 CHECKED - LDC
 DATE - April 29, 2014

REVISED -
 REVISED -
 REVISED -
 REVISED -

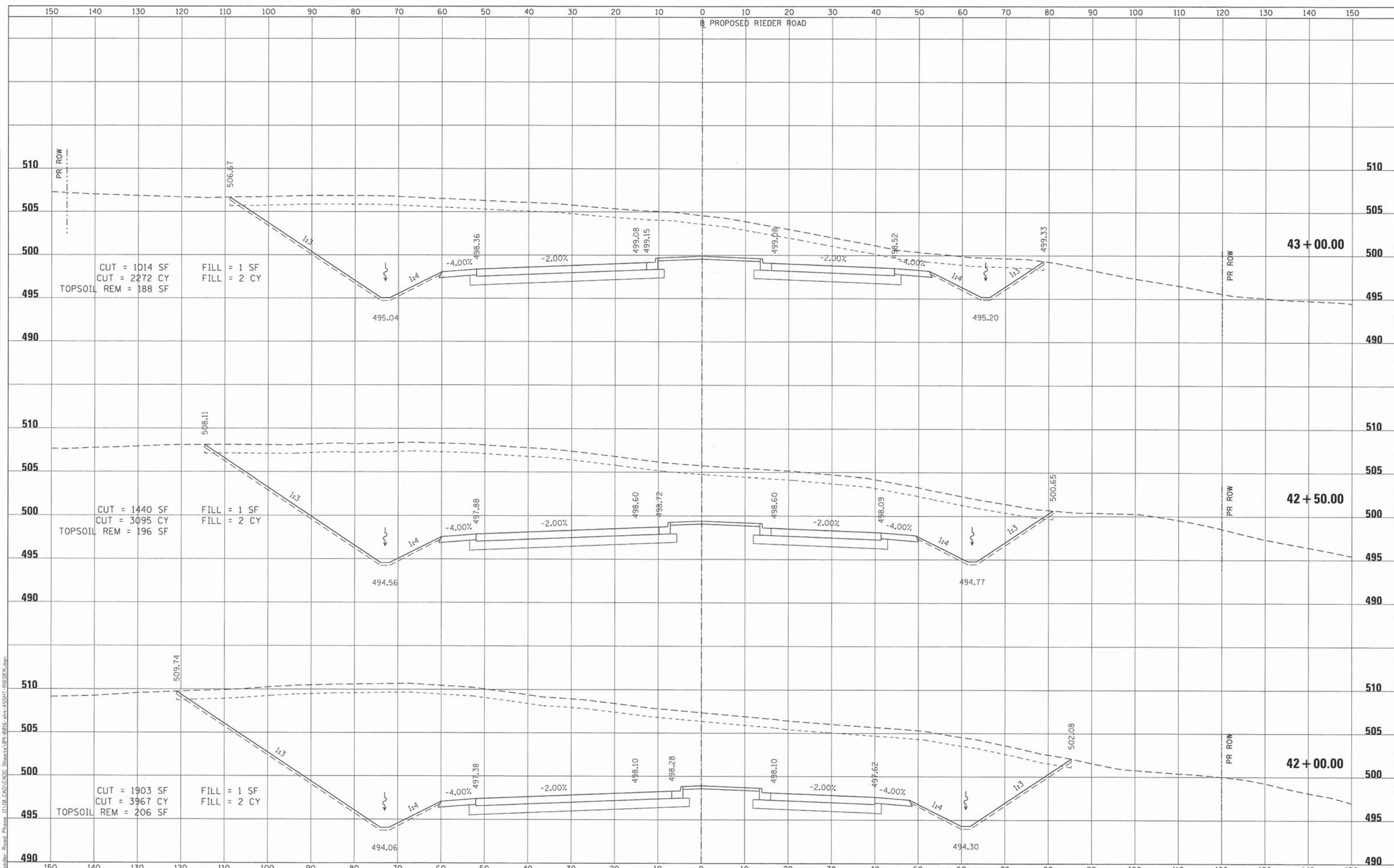
**STATE OF ILLINOIS
 DEPARTMENT OF TRANSPORTATION**

**CROSS SECTIONS
 PROPOSED RIEDER ROAD**
 SCALE: 1" = 10'
 SHEET NO. 5 OF 28 SHEETS
 STA. 40+50.00 TO STA. 41+50.00

F.A.I. RTE.	SECTION	COUNTY	TOTAL SHEET NO.
64	09-00365-01-PV	ST. CLAIR	535 485
TR RTE. 222 (RIEDER ROAD)			CONTRACT NO. 97549
ILLINOIS			

DATE	
BY	
SURVEYED	
PLOTTED	
TEMPLATE	
NOTE BOOK	
AREAS CHECKED	
NO.	

DATE	
BY	
SURVEYED	
PLOTTED	
TEMPLATE	
NOTE BOOK	
AREAS CHECKED	
NO.	



FILE NAME = 09-0016-sht-XSSH-RIEDER.dgn

USER NAME = IDOT	DESIGNED - ATM	REVISED -
MODEL NAME = Default	DRAWN - RJO	REVISED -
PLOT SCALE = 1/8" = 10'	CHECKED - LDC	REVISED -
PLOT DATE = 4/26/2014	DATE - April 29, 2014	REVISED -

**STATE OF ILLINOIS
DEPARTMENT OF TRANSPORTATION**

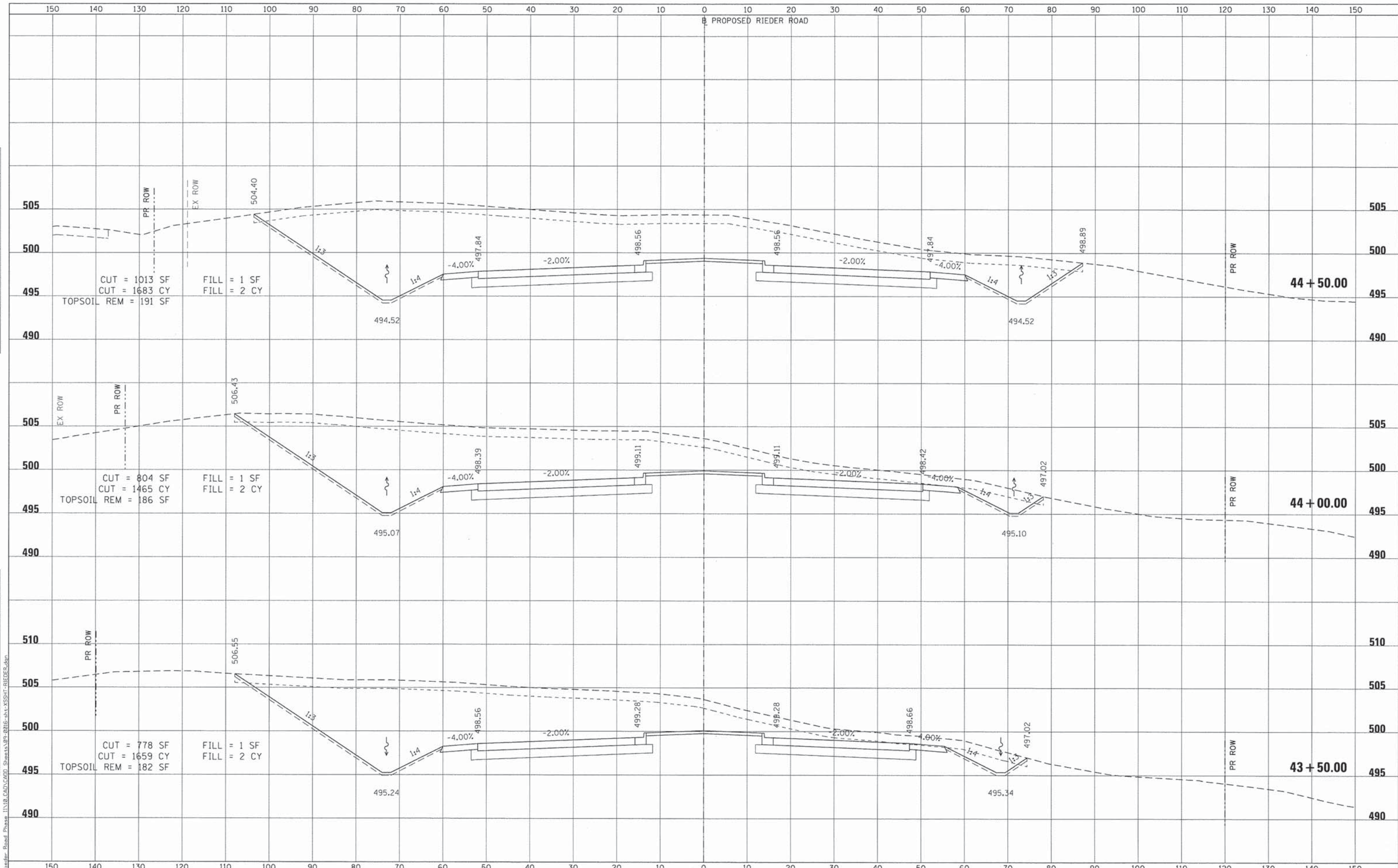
**CROSS SECTIONS
PROPOSED RIEDER ROAD**

SCALE: 1" = 10' SHEET NO. 6 OF 28 SHEETS STA. 42+00.00 TO STA. 43+00.00

F.A.I. RTE.	SECTION	COUNTY	TOTAL SHEETS	SHEET NO.
64	09-00365-01-PV	ST. CLAIR	535	486
TR RTE. 222 (RIEDER ROAD)			CONTRACT NO. 97549	
ILLINOIS				

DATE	
BY	
ORIGINAL SURVEY	
SURVEY	
NOTED	
TEMPLATE	
AREAS CHECKED	
NO.	

DATE	
BY	
ORIGINAL SURVEY	
SURVEY	
NOTED	
TEMPLATE	
AREAS CHECKED	
NO.	



FILE NAME = 09-0016-sht-XSSHT-RIEDER.dgn
 USER NAME = IDOT
 MODEL NAME = Default
 PLOT SCALE = 120.0000' / ft.
 PLOT DATE = 4/26/2014

DESIGNED - ATM
 DRAWN - RJO
 CHECKED - LDC
 DATE - Apr/11 29, 2014

REVISED -
 REVISED -
 REVISED -
 REVISED -

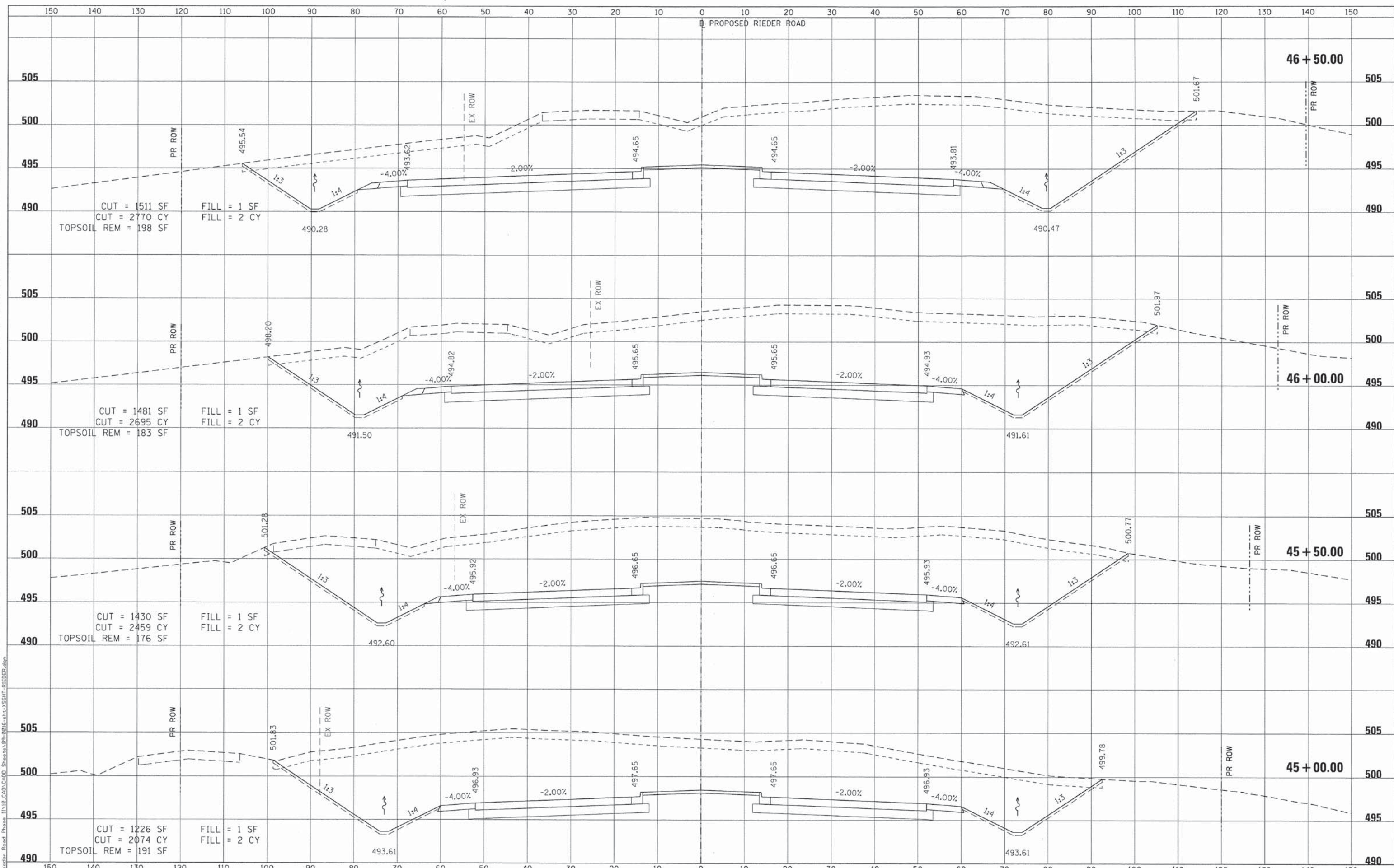
**STATE OF ILLINOIS
 DEPARTMENT OF TRANSPORTATION**

**CROSS SECTIONS
 PROPOSED RIEDER ROAD**
 SCALE: 1" = 10'
 SHEET NO. 7 OF 28 SHEETS
 STA. 43+50.00 TO STA. 44+50.00

F.A.I. RTE.	SECTION	COUNTY	TOTAL SHEETS	SHEET NO.
64	09-00365-01-PV	ST. CLAIR	535	487
TR RTE. 222 (RIEDER ROAD)			CONTRACT NO. 97549	
ILLINOIS				

DATE	
BY	
ORIGINAL SURVEY	
SURVEYED	
PLOTTED	
NOTE BOOK	
TEMPLATE	
AREAS CHECKED	
NO.	

DATE	
BY	
ORIGINAL SURVEY	
SURVEYED	
PLOTTED	
NOTE BOOK	
TEMPLATE	
AREAS CHECKED	
NO.	



FILE NAME = 09-0016-shr-XSSH-RIEDER.dgn

USER NAME = IDOT	DESIGNED - ATM	REVISED -
MODEL NAME = Default	DRAWN - RJO	REVISED -
PLOT SCALE = 1/200000' / 1"	CHECKED - LDC	REVISED -
PLOT DATE = 4/26/2014	DATE - April 29, 2014	REVISED -

**STATE OF ILLINOIS
DEPARTMENT OF TRANSPORTATION**

**CROSS SECTIONS
PROPOSED RIEDER ROAD**

SCALE: 1" = 10'

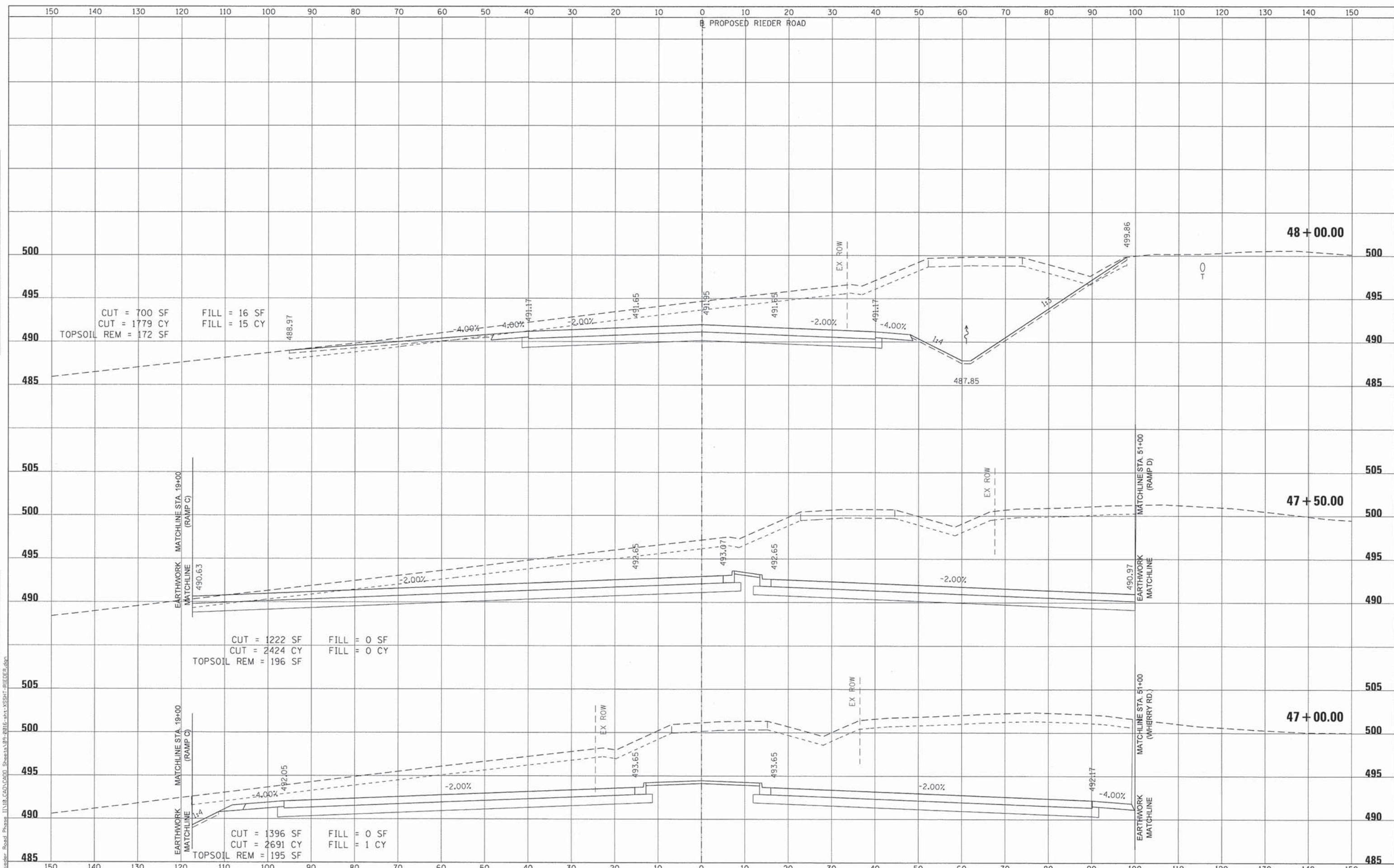
SHEET NO. 8 OF 28 SHEETS

STA. 45+00.00 TO STA. 46+50.00

F.A.I. RTE.	SECTION	COUNTY	TOTAL SHEETS	SHEET NO.
64	09-00365-01-PV	ST. CLAIR	535	488
TR RTE. 222 (RIEDER ROAD)			CONTRACT NO. 97549	
ILLINOIS				

DATE	
BY	
FINAL SURVEY	
NOTED	
PLotted	
TEMP	
AREAS	
CHECKED	
NO.	

DATE	
BY	
ORIGINAL SURVEY	
NOTED	
PLotted	
TEMP	
AREAS	
CHECKED	
NO.	



FILE NAME = 09-0016-sht-XSSHT-RIEDER.dgn

USER NAME = IDOT	DESIGNED - ATM	REVISED -
MODEL NAME = Default	DRAWN - RJO	REVISED -
PLDT SCALE = 120.0000' / Ft.	CHECKED - LDC	REVISED -
PLDT DATE = 4/26/2014	DATE - April 29, 2014	REVISED -

**STATE OF ILLINOIS
DEPARTMENT OF TRANSPORTATION**

**CROSS SECTIONS
PROPOSED RIEDER ROAD**

SCALE: 1" = 10'

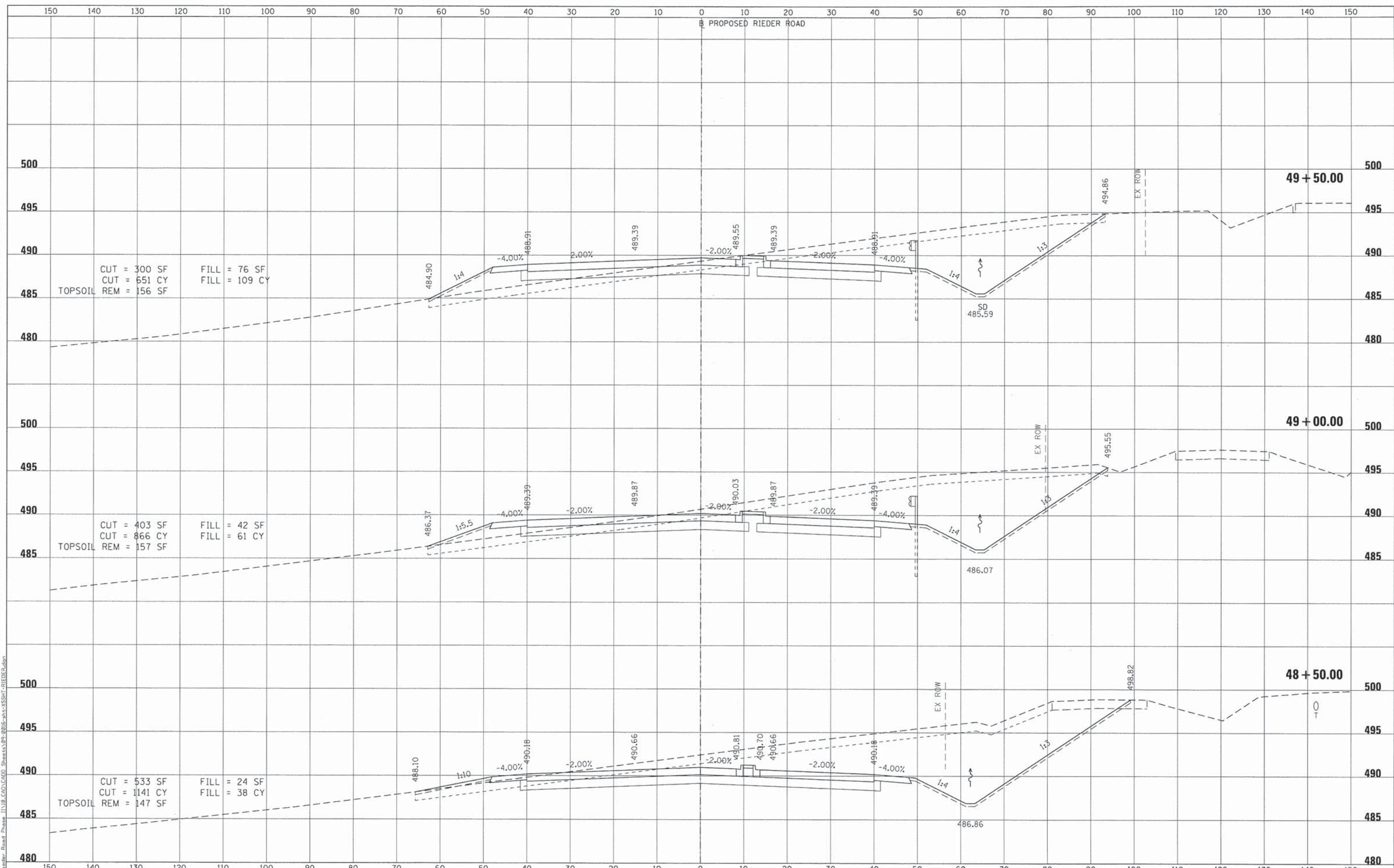
SHEET NO. 9 OF 28 SHEETS

STA. 47+00.00 TO STA. 48+00.00

F.A.I. RTE.	SECTION	COUNTY	TOTAL SHEETS	SHEET NO.
64	09-00365-01-PV	ST. CLAIR	535	489
TR RTE. 222 (RIEDER ROAD)			CONTRACT NO. 97549	
ILLINOIS				

DATE	
BY	
FINAL SURVEY	
NOTED	
PLOTTED	
TEMPLATE	
AREAS CHECKED	
NO.	

DATE	
BY	
ORIGINAL SURVEY	
NOTED	
PLOTTED	
TEMPLATE	
AREAS CHECKED	
NO.	



FILE NAME = 09-0016-sh1-XSSH-RIEDER.dgn
 USER NAME = IDOT
 MODEL NAME = Default
 PLOT SCALE = 120.0000' / ft.
 PLOT DATE = 4/26/2014

DESIGNED - ATM
 DRAWN - RJO
 CHECKED - LDC
 DATE - April 29, 2014

REVISED -
 REVISED -
 REVISED -
 REVISED -

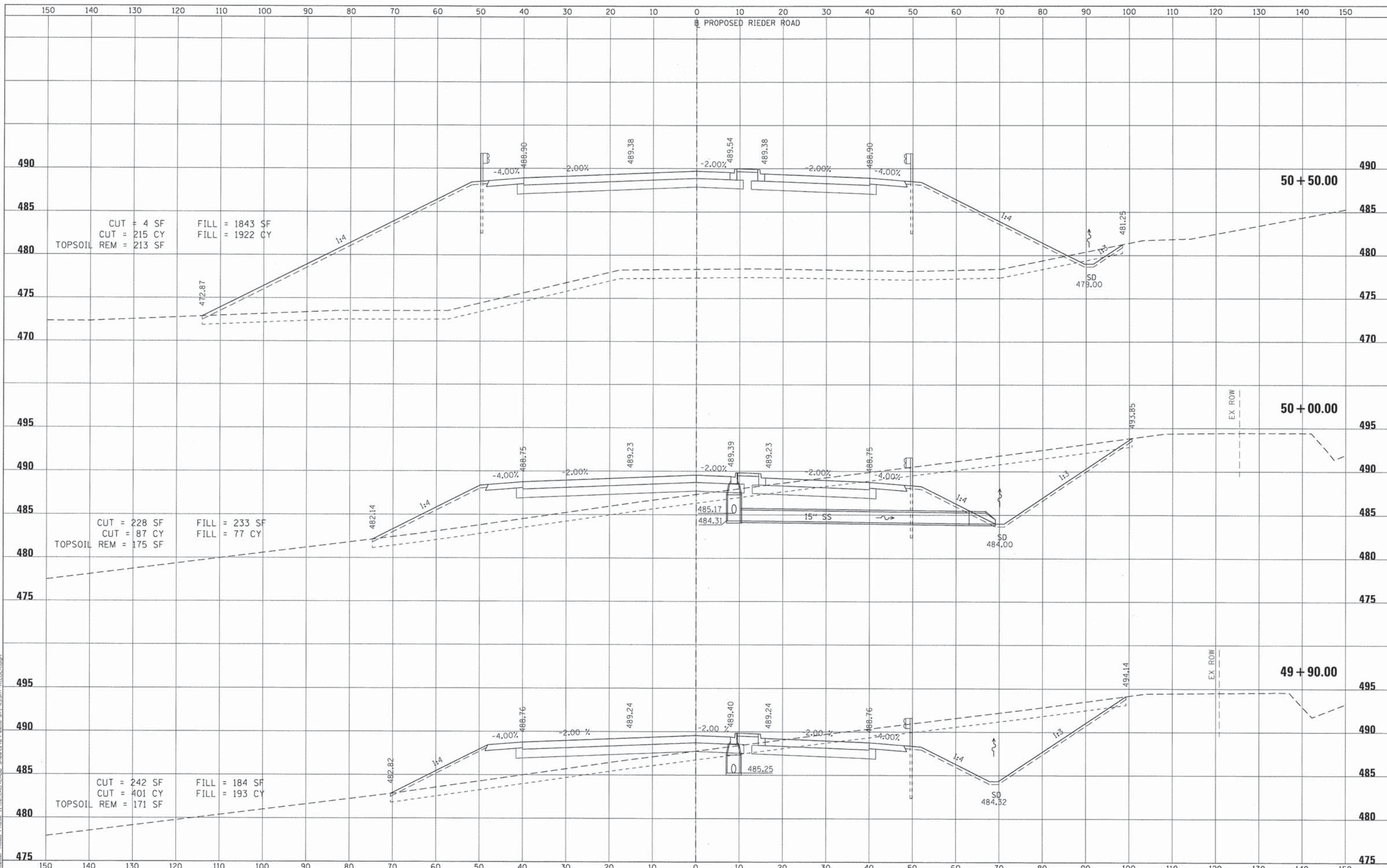
**STATE OF ILLINOIS
 DEPARTMENT OF TRANSPORTATION**

**CROSS SECTIONS
 PROPOSED RIEDER ROAD**
 SCALE: 1" = 10'
 SHEET NO. 10 OF 28 SHEETS
 STA. 48+50.00 TO STA. 49+50.00

F.A.I. RTE.	SECTION	COUNTY	TOTAL SHEETS	SHEET NO.
64	09-00365-01-PV	ST. CLAIR	535	490
TR RTE. 222 (RIEDER ROAD)			CONTRACT NO. 97549	
ILLINOIS				

DATE	
BY	
SURVEYED	
PLOTTED	
TOP DATE	
NOTE BOOK	
AREAS CHECKED	
NO.	

DATE	
BY	
SURVEYED	
PLOTTED	
TOP DATE	
NOTE BOOK	
AREAS CHECKED	
NO.	



FILE NAME = 09-0016-sht-XSSHT-RIEDER.dgn
 USER NAME = IDOT
 MODEL NAME = Default
 PLOT SCALE = 1/200000 1" = 100'
 PLOT DATE = 4/26/2014

DESIGNED - ATM
 DRAWN - RJO
 CHECKED - LDC
 DATE - April 29, 2014

REVISED -
 REVISED -
 REVISED -
 REVISED -

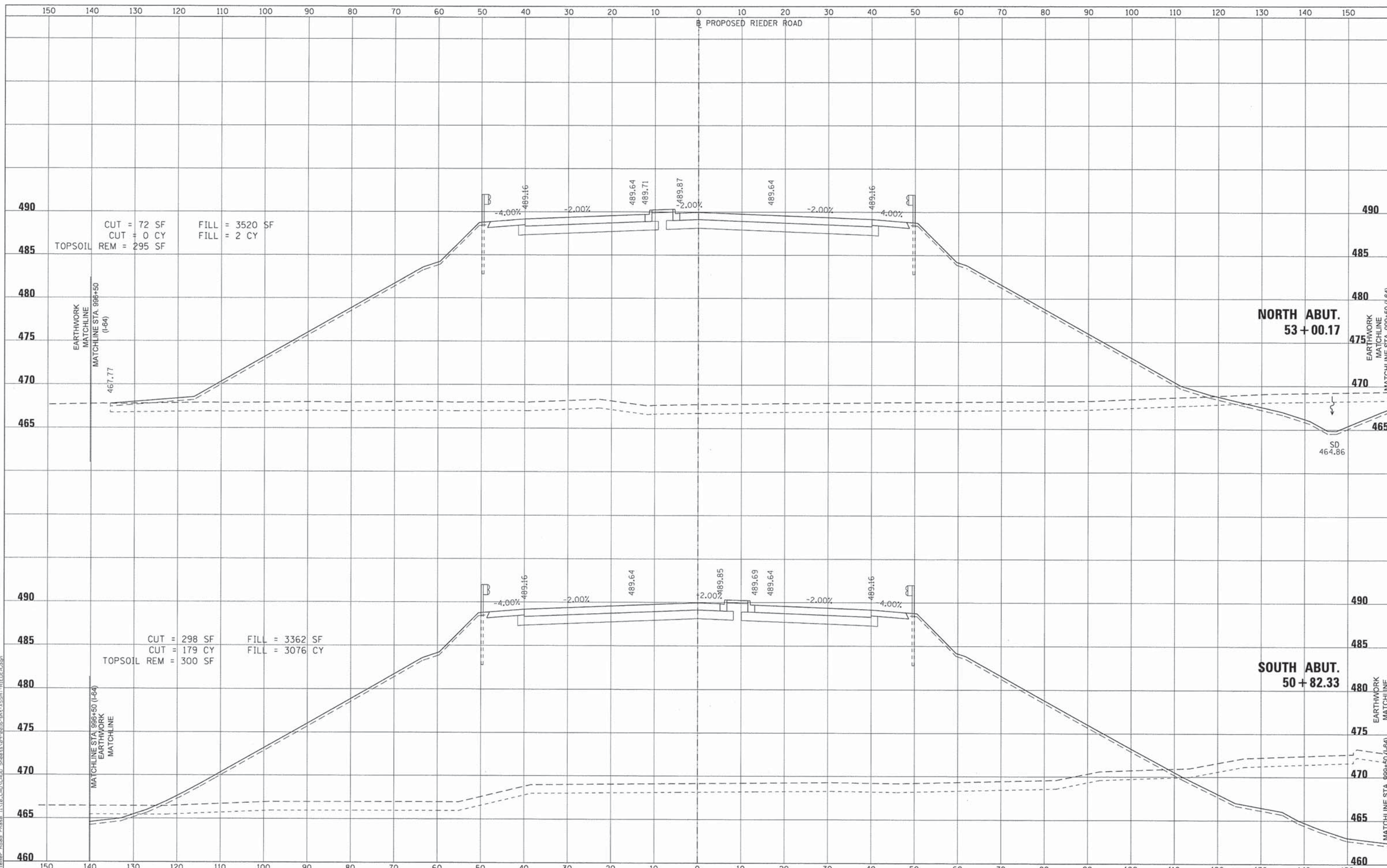
**STATE OF ILLINOIS
 DEPARTMENT OF TRANSPORTATION**

**CROSS SECTIONS
 PROPOSED RIEDER ROAD**
 SCALE: 1" = 10'
 SHEET NO. 11 OF 28 SHEETS
 STA. 49+90.00 TO STA. 50+50.00

F.A.I. RTE.	SECTION	COUNTY	TOTAL SHEETS	SHEET NO.
64	09-00365-01-PV	ST. CLAIR	535	491
TR RTE. 222 (RIEDER ROAD)		CONTRACT NO. 97549		
ILLINOIS				

DATE	
BY	
SURVEYED	
PLOTTED	
NOTE BOOK	
AREAS CHECKED	
NO.	

DATE	
BY	
ORIGINAL SURVEY	
PLOTTED	
NOTE BOOK	
AREAS CHECKED	
NO.	



FILE NAME = 09-0016-sht-XSSHT-RIEDER.dgn
 USER NAME = IDOT
 MODEL NAME = Default
 PLOT SCALE = 128.0000' / Ft.
 PLOT DATE = 4/26/2014

DESIGNED - ATM	REVISED -
DRAWN - RJO	REVISED -
CHECKED - LDC	REVISED -
DATE - April 29, 2014	REVISED -

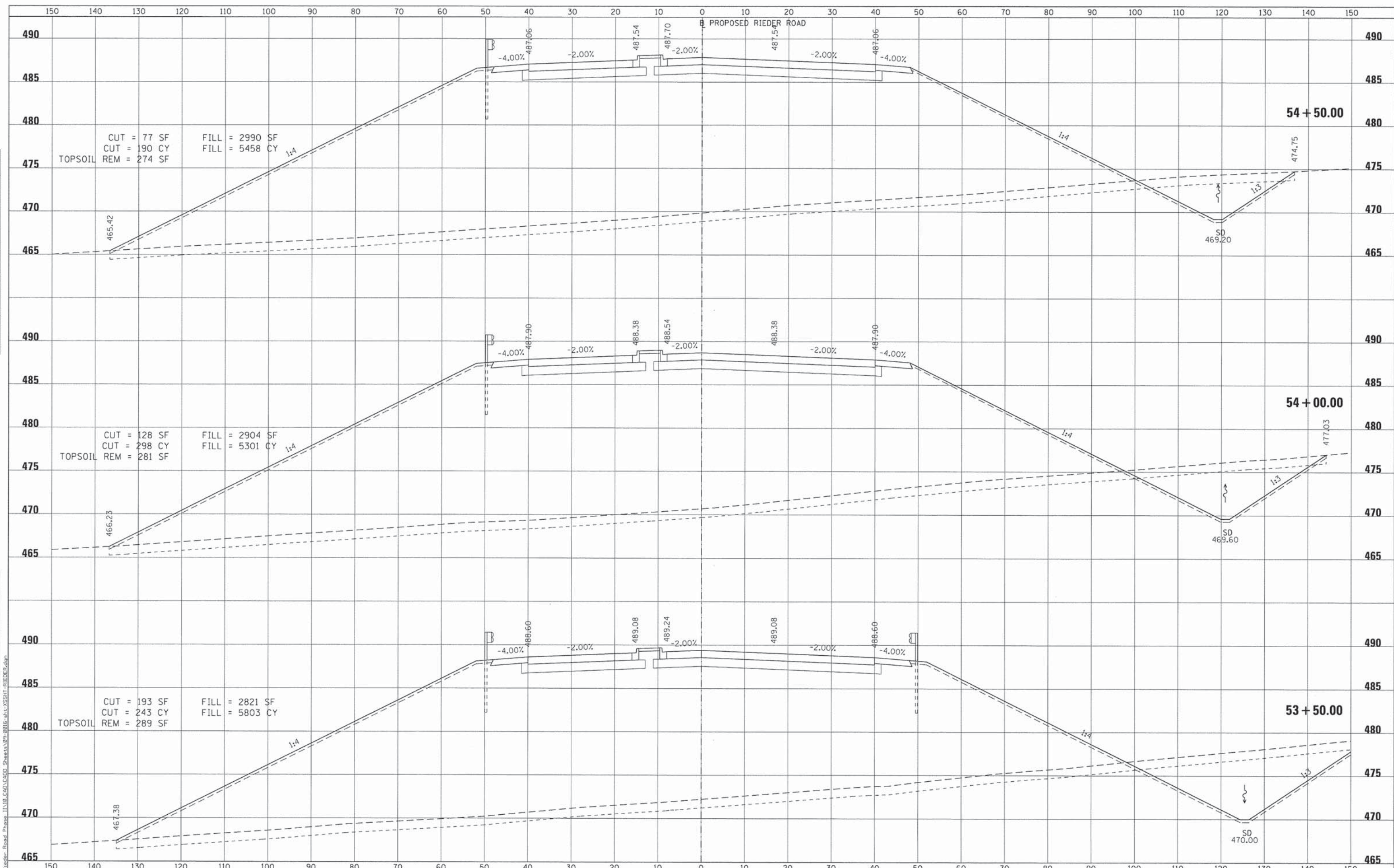
**STATE OF ILLINOIS
DEPARTMENT OF TRANSPORTATION**

**CROSS SECTIONS
PROPOSED RIEDER ROAD**
 SCALE: 1" = 10'
 SHEET NO. 12 OF 28 SHEETS
 STA. 50+81.91 TO STA. 53+00.58

F.A.I. RTE.	SECTION	COUNTY	TOTAL SHEETS	SHEET NO.
64	09-00365-01-PV	ST. CLAIR	535	492
TR RTE. 222 (RIEDER ROAD)			CONTRACT NO. 97549	
ILLINOIS				

DATE	
BY	
REVISIONS	
NO.	
DATE	
BY	
REVISIONS	
NO.	
DATE	
BY	
REVISIONS	
NO.	

DATE	
BY	
REVISIONS	
NO.	
DATE	
BY	
REVISIONS	
NO.	
DATE	
BY	
REVISIONS	
NO.	



FILE NAME = 09-0016-sht-XSSH-RIEDER.dgn
 USER NAME = IDOT
 MODEL NAME = Default
 PLOT SCALE = 120.0000' / ft.
 PLOT DATE = 4/26/2014

DESIGNED - ATM
 DRAWN - RJO
 CHECKED - LDC
 DATE - Apr/11 29, 2014

REVISED -
 REVISED -
 REVISED -
 REVISED -

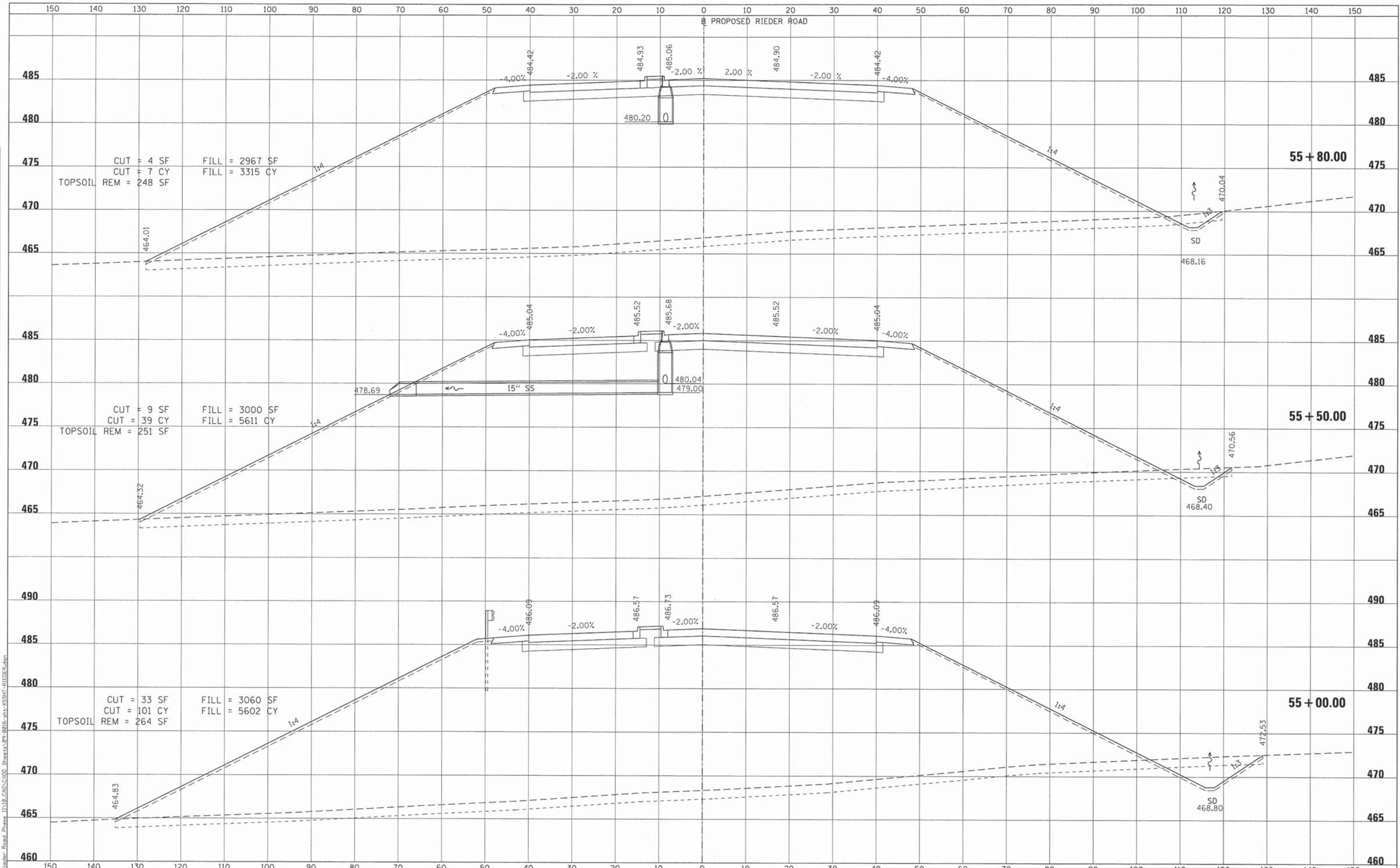
**STATE OF ILLINOIS
 DEPARTMENT OF TRANSPORTATION**

**CROSS SECTIONS
 PROPOSED RIEDER ROAD**
 SCALE: 1" = 10'
 SHEET NO. 13 OF 28 SHEETS
 STA. 53+50.00 TO STA. 54+50.00

F.A.I. RTE.	SECTION	COUNTY	TOTAL SHEETS	SHEET NO.
64	09-00365-01-PV	ST. CLAIR	535	493
TR RTE. 222 (RIEDER ROAD)			CONTRACT NO. 97549	
ILLINOIS				

DATE	
BY	
NO.	
ORIGINAL SURVEY	
TOPSOIL REM	
NOTE BOOK	
AREAS CHECKED	

DATE	
BY	
NO.	
ORIGINAL SURVEY	
TOPSOIL REM	
NOTE BOOK	
AREAS CHECKED	



FILE NAME = 09-0016-shr-XSSHT-RIEDER.dgn
 USER NAME = IDOT
 MODEL NAME = Default
 PLOT SCALE = 1/20,000' / ft.
 PLOT DATE = 4/26/2014

DESIGNED -	ATM	REVISED -	
DRAWN -	RJO	REVISED -	
CHECKED -	LDC	REVISED -	
DATE -	Apr 29, 2014	REVISED -	

**STATE OF ILLINOIS
DEPARTMENT OF TRANSPORTATION**

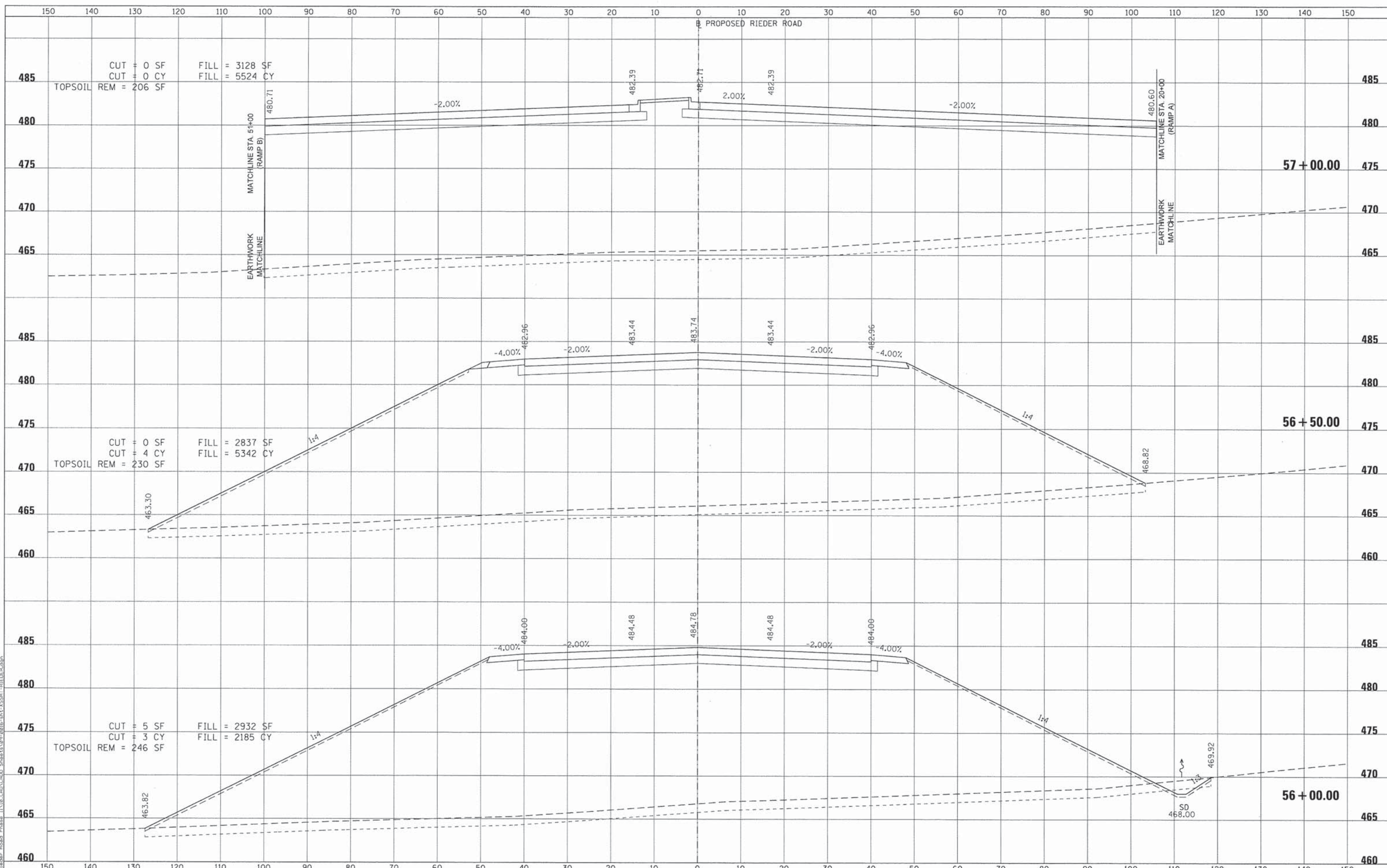
**CROSS SECTIONS
PROPOSED RIEDER ROAD**

SCALE: 1" = 10' SHEET NO. 14 OF 28 SHEETS STA. 55+00.00 TO STA. 55+80.00

F.A.I. RTE.	SECTION	COUNTY	TOTAL SHEETS	SHEET NO.
64	09-00365-01-PV	ST. CLAIR	535	494
TR RTE. 222 (RIEDER ROAD)		ILLINOIS	CONTRACT NO. 97549	

DATE	
BY	
SURVEYED	
PLOTTED	
NOTE BOOK	
AREAS CHECKED	
NO.	

DATE	
BY	
SURVEYED	
PLOTTED	
NOTE BOOK	
AREAS CHECKED	
NO.	



FILE NAME = 09-0016-shr-XSSH-RIEDER.dgn
 USER NAME = IDOT
 MODEL NAME = Default
 PLOT SCALE = 120.0000 1/ ft.
 PLOT DATE = 4/26/2014

DESIGNED - ATM	REVISED -
DRAWN - RJO	REVISED -
CHECKED - LDC	REVISED -
DATE - April 29, 2014	REVISED -

**STATE OF ILLINOIS
DEPARTMENT OF TRANSPORTATION**

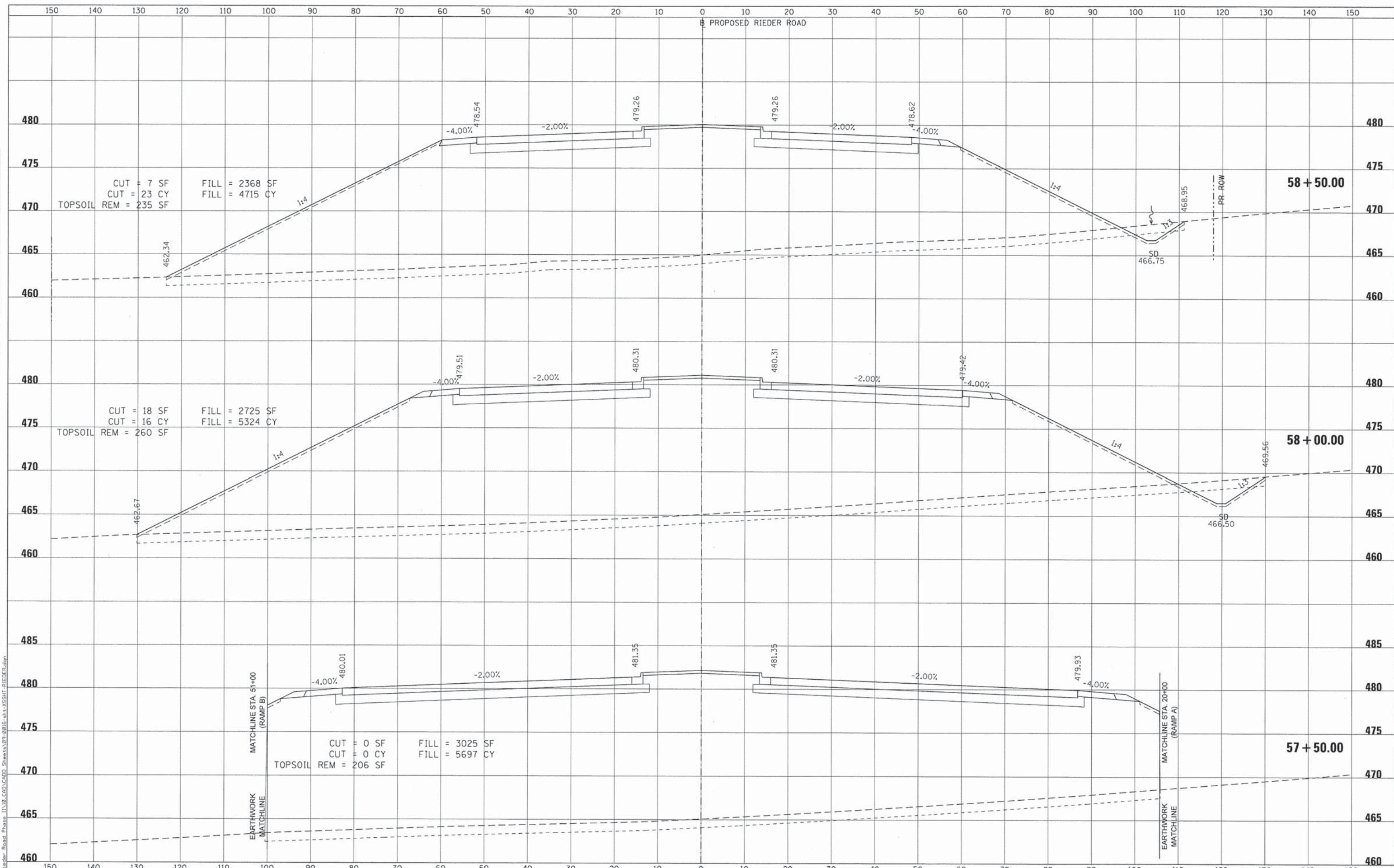
**CROSS SECTIONS
PROPOSED RIEDER ROAD**

SCALE: 1" = 10' SHEET NO. 15 OF 28 SHEETS STA. 56+00.00 TO STA. 57+00.00

F.A.I. RTE.	SECTION	COUNTY	TOTAL SHEETS	SHEET NO.
64	09-00365-01-PV	ST. CLAIR	535	495
TR RTE. 222 (RIEDER ROAD)			CONTRACT NO. 97549	
ILLINOIS				

DATE	
BY	
FINAL SURVEY	
NOTED SURVEY	
NOTE BOOK	
AREAS CHECKED	
NO.	

DATE	
BY	
ORIGINAL SURVEY	
NOTED SURVEY	
NOTE BOOK	
AREAS CHECKED	
NO.	



FILE NAME = 09-0016-sht-XSSHT-RIEDER.dgn
 USER NAME = IDOT
 MODEL NAME = Default
 PLOT SCALE = 1/200000 ft.
 PLOT DATE = 4/26/2014

DESIGNED - ATM	REVISED -
DRAWN - RJO	REVISED -
CHECKED - LDC	REVISED -
DATE - April 29, 2014	REVISED -

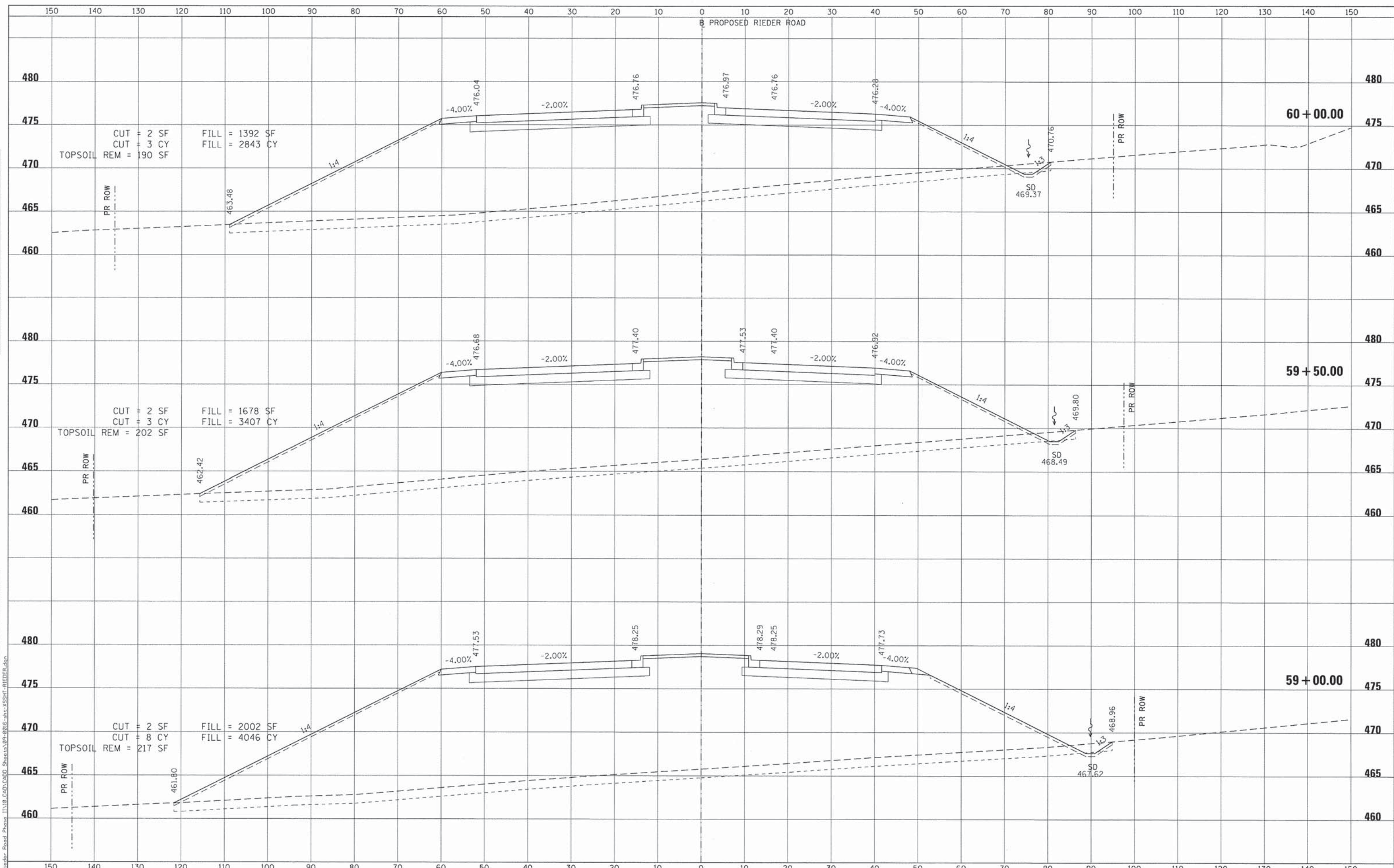
**STATE OF ILLINOIS
DEPARTMENT OF TRANSPORTATION**

**CROSS SECTIONS
PROPOSED RIEDER ROAD**
 SCALE: 1" = 10'
 SHEET NO. 16 OF 28 SHEETS
 STA. 57+50.00 TO STA. 58+50.00

F.A.I. RTE.	SECTION	COUNTY	TOTAL SHEETS	SHEET NO.
64	09-00365-01-PV	ST. CLAIR	535	496
TR RTE. 222 (RIEDER ROAD)			CONTRACT NO. 97549	
ILLINOIS				

DATE	
BY	
SURVEY	
PLOTTED	
TEMPLATE	
AREAS	
CHECKED	
NO.	

DATE	
BY	
SURVEY	
PLOTTED	
TEMPLATE	
AREAS	
CHECKED	
NO.	



FILE NAME = 09-0016-sht-XSSH1-RIEDER.dgn
 USER NAME = IDOT
 DESIGNED - ATM
 DRAWN - RJO
 CHECKED - LDC
 DATE - April 29, 2014

MODEL NAME = Default
 PLDT SCALE = 120.0000' / ft.
 PLOT DATE = 4/26/2014

REVISED -
 REVISED -
 REVISED -
 REVISED -

**STATE OF ILLINOIS
 DEPARTMENT OF TRANSPORTATION**

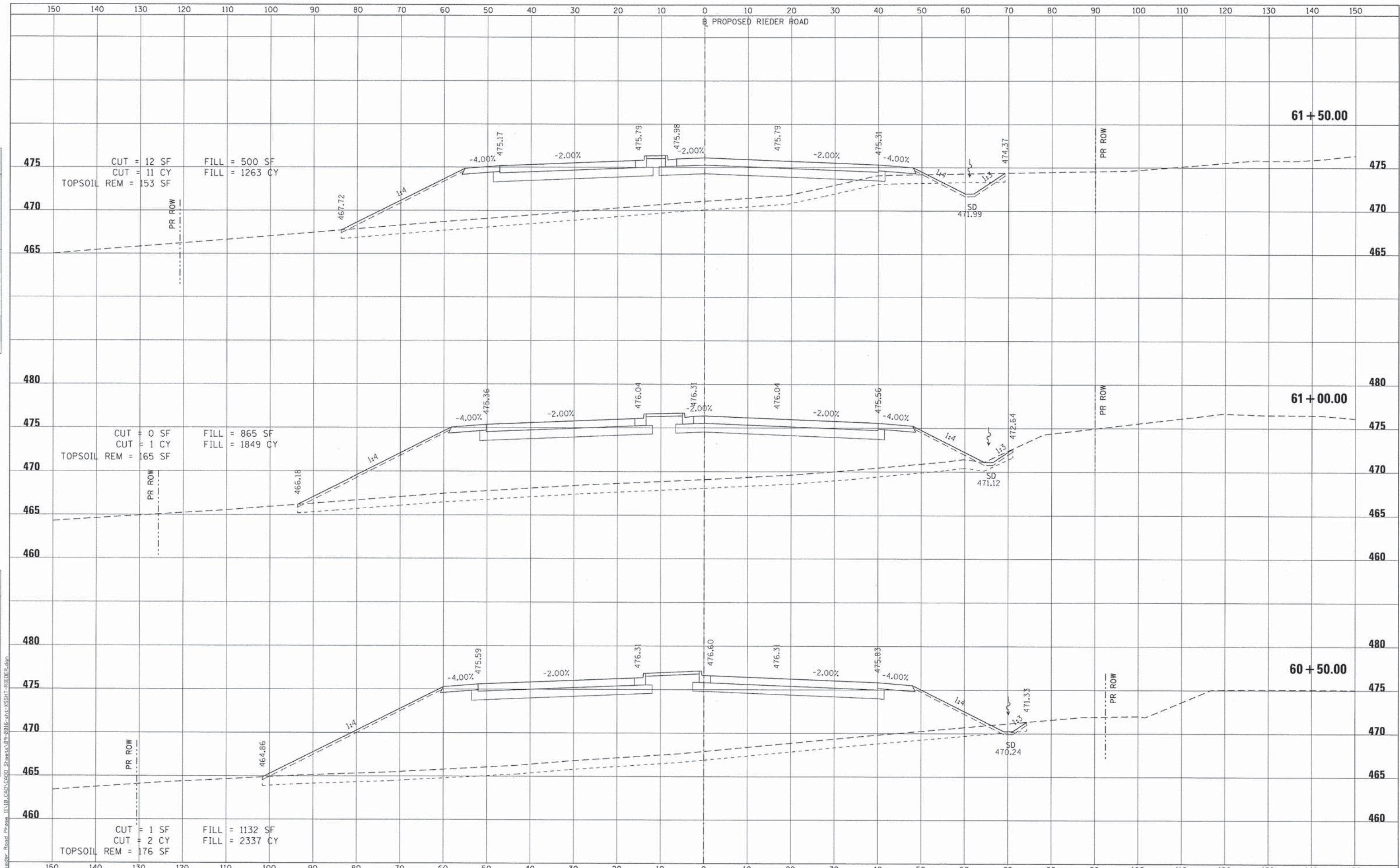
**CROSS SECTIONS
 PROPOSED RIEDER ROAD**

SCALE: 1" = 10'
 SHEET NO. 17 OF 28 SHEETS
 STA. 59+00.00 TO STA. 60+00.00

F.A.I. RTE.	SECTION	COUNTY	TOTAL SHEETS	SHEET NO.
64	09-00365-01-PV	ST. CLAIR	535	497
TR RTE. 222 (RIEDER ROAD)			CONTRACT NO. 97549	
ILLINOIS				

DATE	
BY	
FINAL SURVEY	
NOTE BOOK	
NO.	
SURVEYED	
PLATE	
AREAS	
CHECKED	

DATE	
BY	
ORIGINAL SURVEY	
NOTE BOOK	
NO.	
SURVEYED	
PLATE	
AREAS	
CHECKED	



FILE NAME = 09-0016-sht-XSSHT-RIEDER.dgn
 USER NAME = IDOT
 MODEL NAME = Default
 PLOT SCALE = 120.0000' / Ft.
 PLOT DATE = 4/26/2014

DESIGNED	- ATM	REVISED	-
DRAWN	- RJO	REVISED	-
CHECKED	- LDC	REVISED	-
DATE	- April 29, 2014	REVISED	-

**STATE OF ILLINOIS
DEPARTMENT OF TRANSPORTATION**

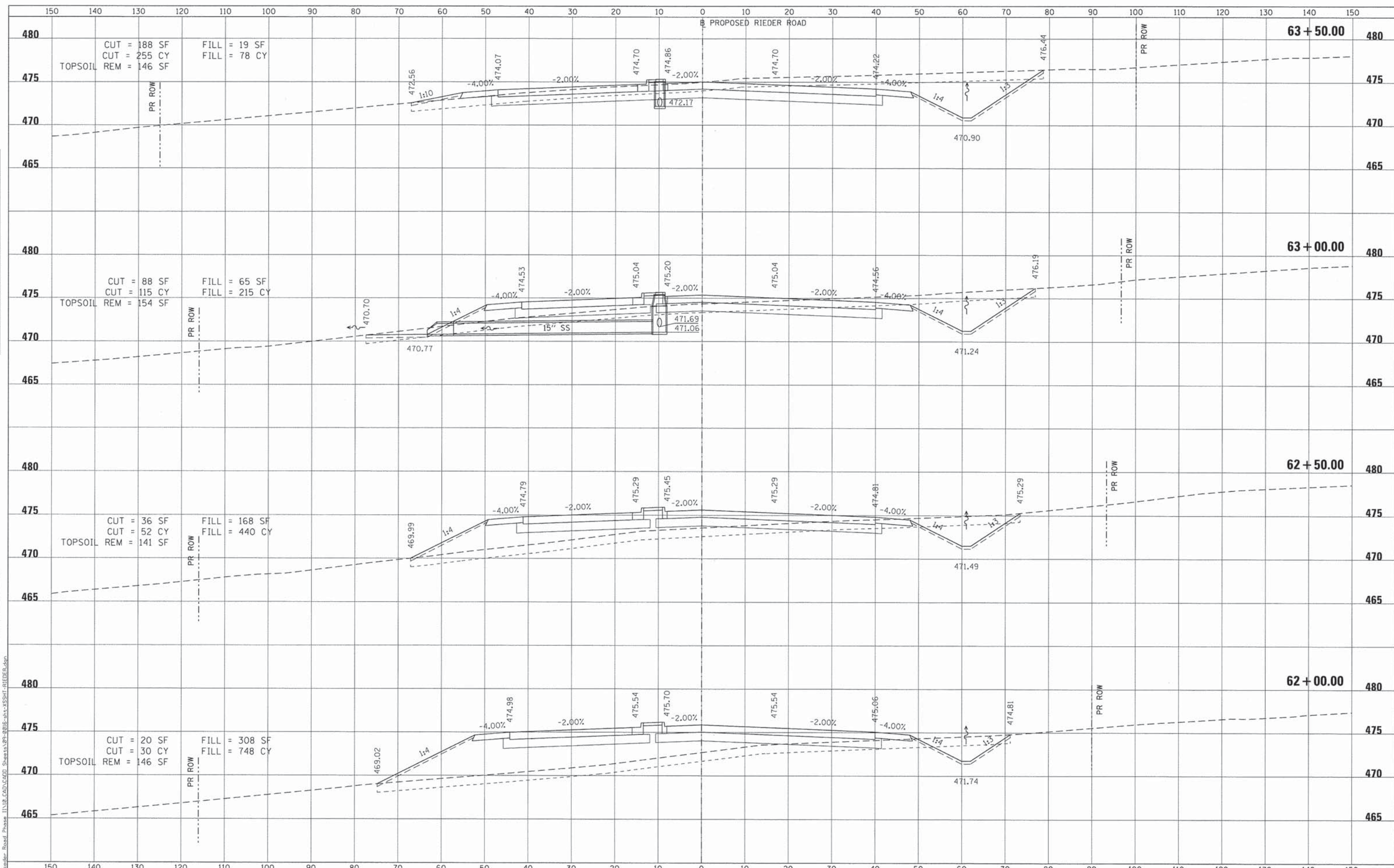
**CROSS SECTIONS
PROPOSED RIEDER ROAD**

SCALE: 1" = 10' SHEET NO. 18 OF 28 SHEETS STA. 60+50.00 TO STA. 61+50.00

F.A.I. RTE.	SECTION	COUNTY	TOTAL SHEETS	SHEET NO.
64	09-00365-01-PV	ST. CLAIR	535	498
TR RTE. 222 (RIEDER ROAD)			CONTRACT NO. 97549	
ILLINOIS				

DATE	
BY	
ORIGINAL SURVEY	
PLOTTED	
TEMPLATE	
NOTE BOOK	
AREAS CHECKED	
NO.	

DATE	
BY	
ORIGINAL SURVEY	
PLOTTED	
TEMPLATE	
NOTE BOOK	
AREAS CHECKED	
NO.	



FILE NAME = 09-0016-sht-XSSH-RIEDER.dgn

USER NAME = IDOT	DESIGNED - ATM	REVISED -
MODEL NAME = Default	DRAWN - RJO	REVISED -
PLOT SCALE = 1/20,000 1" = 40'	CHECKED - LDC	REVISED -
PLOT DATE = 4/26/2014	DATE - April 29, 2014	REVISED -

**STATE OF ILLINOIS
DEPARTMENT OF TRANSPORTATION**

**CROSS SECTIONS
PROPOSED RIEDER ROAD**

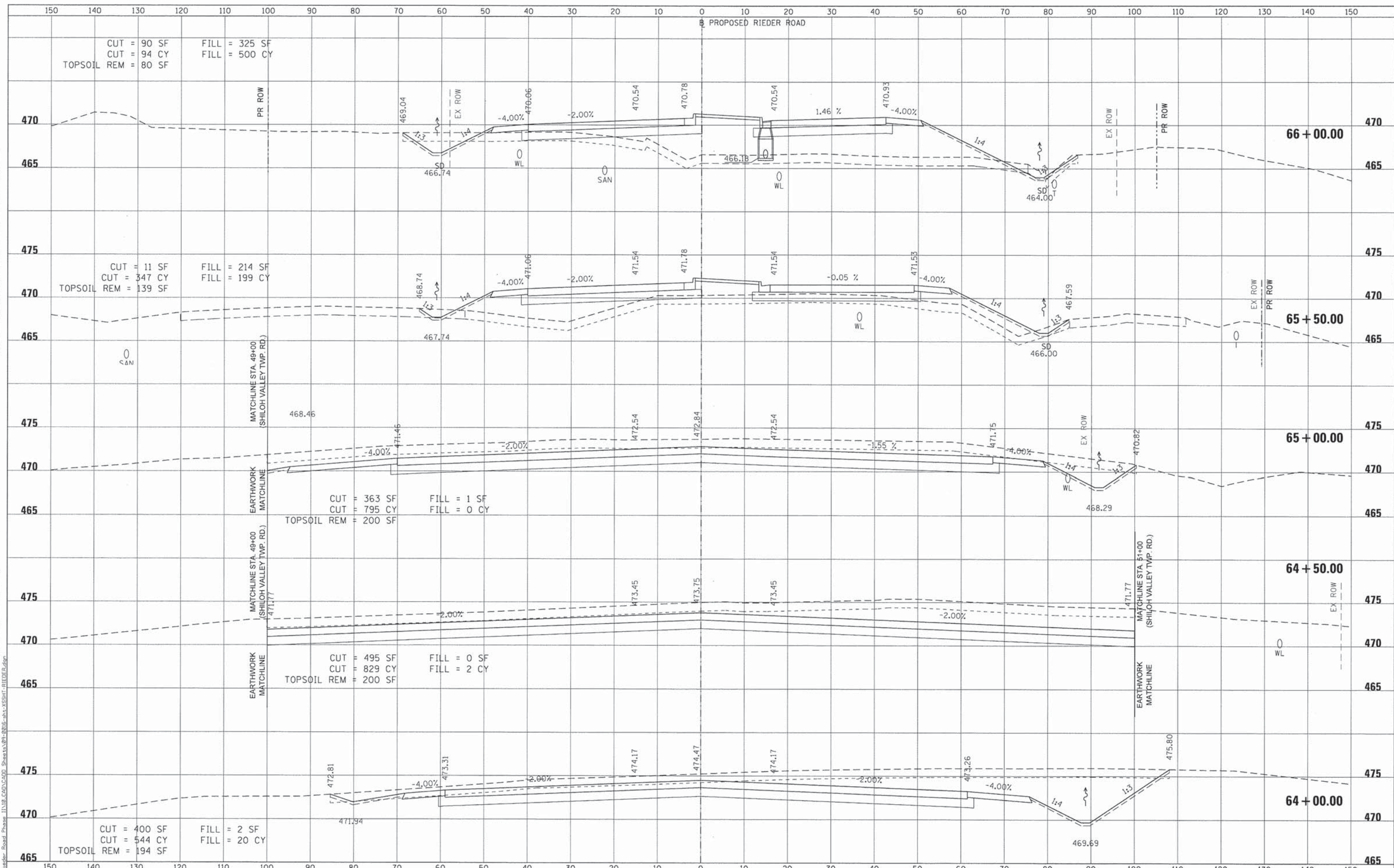
SCALE: 1" = 10' SHEET NO. 19 OF 28 SHEETS STA. 62+00.00 TO STA. 63+50.00

F.A.I. RTE.	SECTION	COUNTY	TOTAL SHEETS	SHEET NO.
64	09-00365-01-PV	ST. CLAIR	535	499
TR RTE. 222 (RIEDER ROAD)			CONTRACT NO. 97549	
ILLINOIS				

DATE	
BY	
FINAL SURVEY	
PLOTTED	
NOTE BOOK	
AREAS CHECKED	

DATE	
BY	
ORIGINAL SURVEY	
PLOTTED	
NOTE BOOK	
AREAS CHECKED	

PA:09-2016-02 Rieder Road Phase II:18 CAD:CAD Sheets:01-2206-shr-XSSH-RIEDER.dgn



TOPSOIL REM = 80 SF
CUT = 90 SF
CUT = 94 CY
FILL = 325 SF
FILL = 500 CY

TOPSOIL REM = 139 SF
CUT = 11 SF
CUT = 347 CY
FILL = 214 SF
FILL = 199 CY

TOPSOIL REM = 200 SF
CUT = 363 SF
CUT = 795 CY
FILL = 1 SF
FILL = 0 CY

TOPSOIL REM = 200 SF
CUT = 495 SF
CUT = 829 CY
FILL = 0 SF
FILL = 2 CY

TOPSOIL REM = 194 SF
CUT = 400 SF
CUT = 544 CY
FILL = 2 SF
FILL = 20 CY

FILE NAME =	09-2016-shr-XSSH-RIEDER.dgn
USER NAME =	IDDT
DESIGNED -	ATM
REVISOR -	
DRAWN -	RJO
REVISION -	
CHECKED -	LDC
REVISION -	
DATE -	Apr 29, 2014
REVISION -	

STATE OF ILLINOIS
DEPARTMENT OF TRANSPORTATION

SCALE: 1" = 10'	
SHEET NO. 20 OF 28 SHEETS	STA. 64+00.00 TO STA. 66+00.00

F.A.I. RTE.	SECTION	COUNTY	TOTAL SHEETS	SHEET NO.
64	09-00365-01-PV	ST. CLAIR	535	500
TR RTE. 222 (RIEDER ROAD)			CONTRACT NO. 97549	
ILLINOIS				