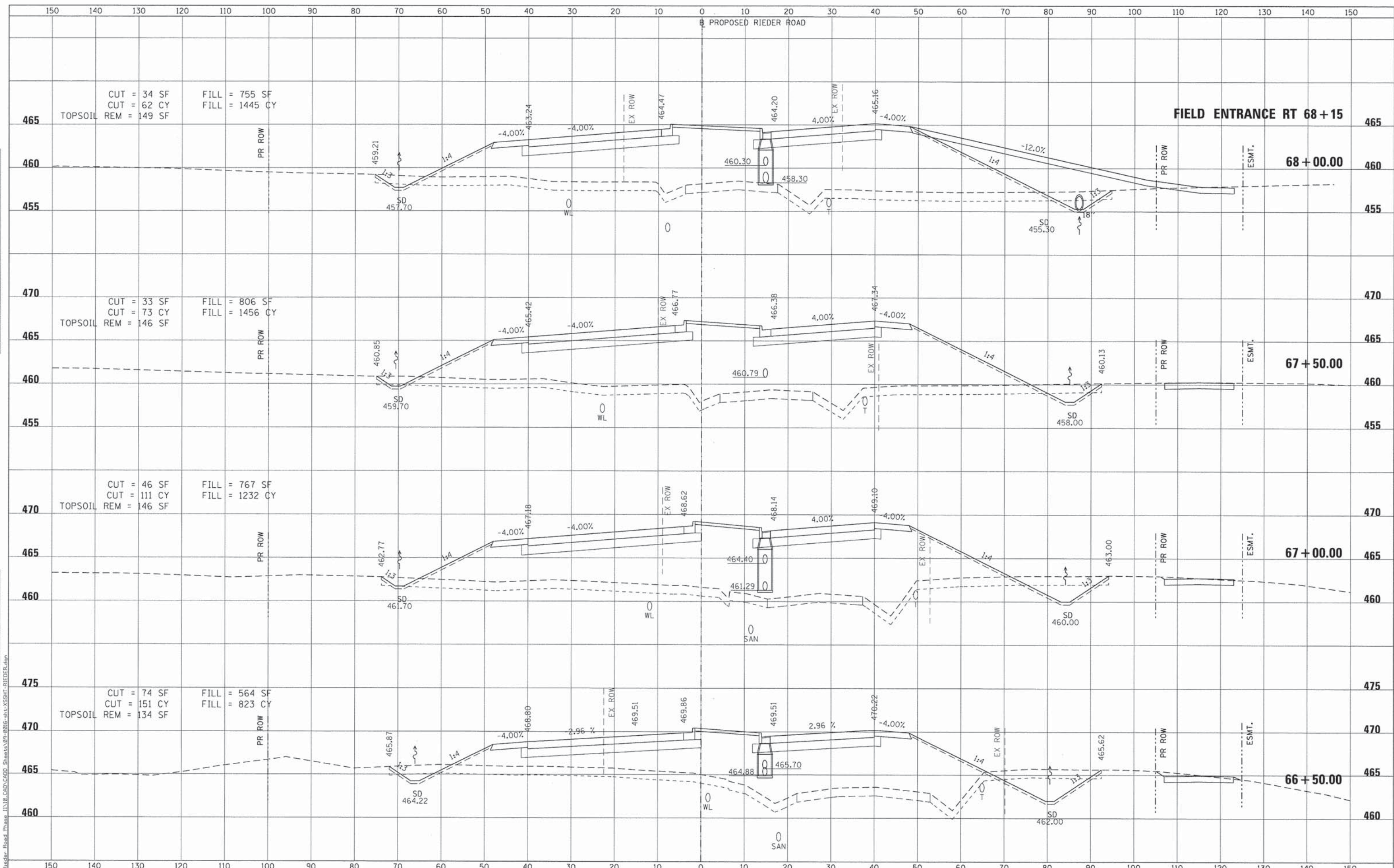


DATE	
BY	
SURVEYED	
PLOTTED	
TEMPLATE	
NOTE BOOK	
AREAS CHECKED	
NO.	

DATE	
BY	
SURVEYED	
PLOTTED	
TEMPLATE	
NOTE BOOK	
AREAS CHECKED	
NO.	



FILE NAME = 09-0016-eh-XSSH-RIEDER.dgn

USER NAME = IDDT	DESIGNED - ATM	REVISED -
MODEL NAME = Default	DRAWN - RJO	REVISED -
PLDT SCALE = 120,0000' / ft.	CHECKED - LDC	REVISED -
PLDT DATE = 4/26/2014	DATE - April 29, 2014	REVISED -

**STATE OF ILLINOIS  
DEPARTMENT OF TRANSPORTATION**

**CROSS SECTIONS  
PROPOSED RIEDER ROAD**

SCALE: 1" = 10'

SHEET NO. 21 OF 28 SHEETS

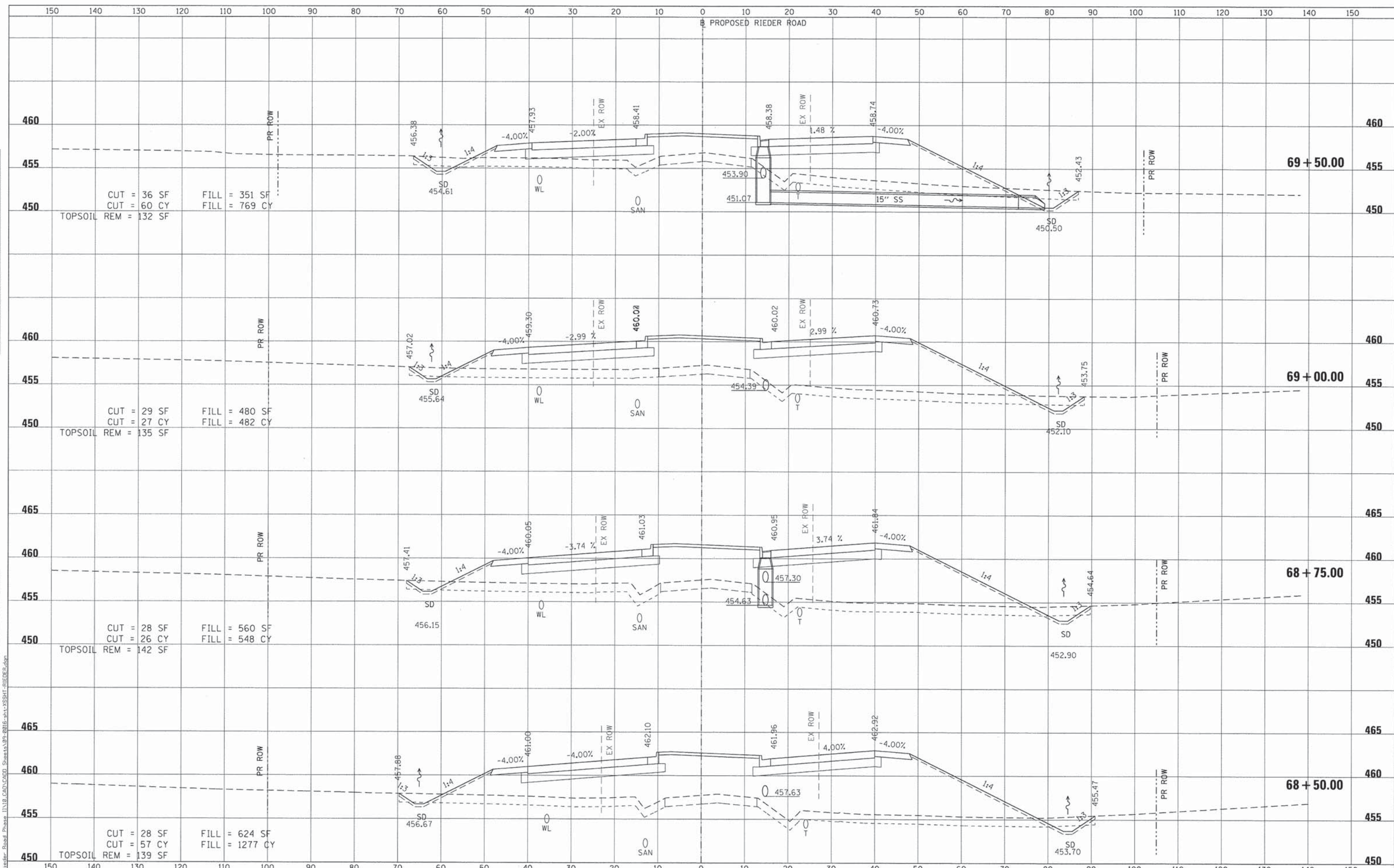
STA. 66+50.00 TO STA. 68+00.00

F.A.I. RTE.	SECTION	COUNTY	TOTAL SHEETS	SHEET NO.
64	09-00365-01-PV	ST. CLAIR	535	501
TR RTE. 222 (RIEDER ROAD)		CONTRACT NO. 97549		
ILLINOIS				



DATE	
BY	
DESIGNED	
DRAWN	
CHECKED	
DATE	
REVISIONS	
NO.	
DATE	
BY	
DESIGNED	
DRAWN	
CHECKED	
DATE	
REVISIONS	
NO.	
DATE	
BY	
DESIGNED	
DRAWN	
CHECKED	
DATE	
REVISIONS	
NO.	

DATE	
BY	
DESIGNED	
DRAWN	
CHECKED	
DATE	
REVISIONS	
NO.	
DATE	
BY	
DESIGNED	
DRAWN	
CHECKED	
DATE	
REVISIONS	
NO.	



FILE NAME = 09-0016-sht-XSSH-RIEDER.dgn

USER NAME = 100T	DESIGNED - ATM	REVISED -
MODEL NAME = Default	DRAWN - RJO	REVISED -
PLOT SCALE = 1/2" = 1' / ft.	CHECKED - LDC	REVISED -
PLOT DATE = 4/26/2014	DATE - Apr 29, 2014	REVISED -

STATE OF ILLINOIS  
DEPARTMENT OF TRANSPORTATION

CROSS SECTIONS  
PROPOSED RIEDER ROAD

SCALE: 1" = 10'

SHEET NO. 22 OF 28 SHEETS

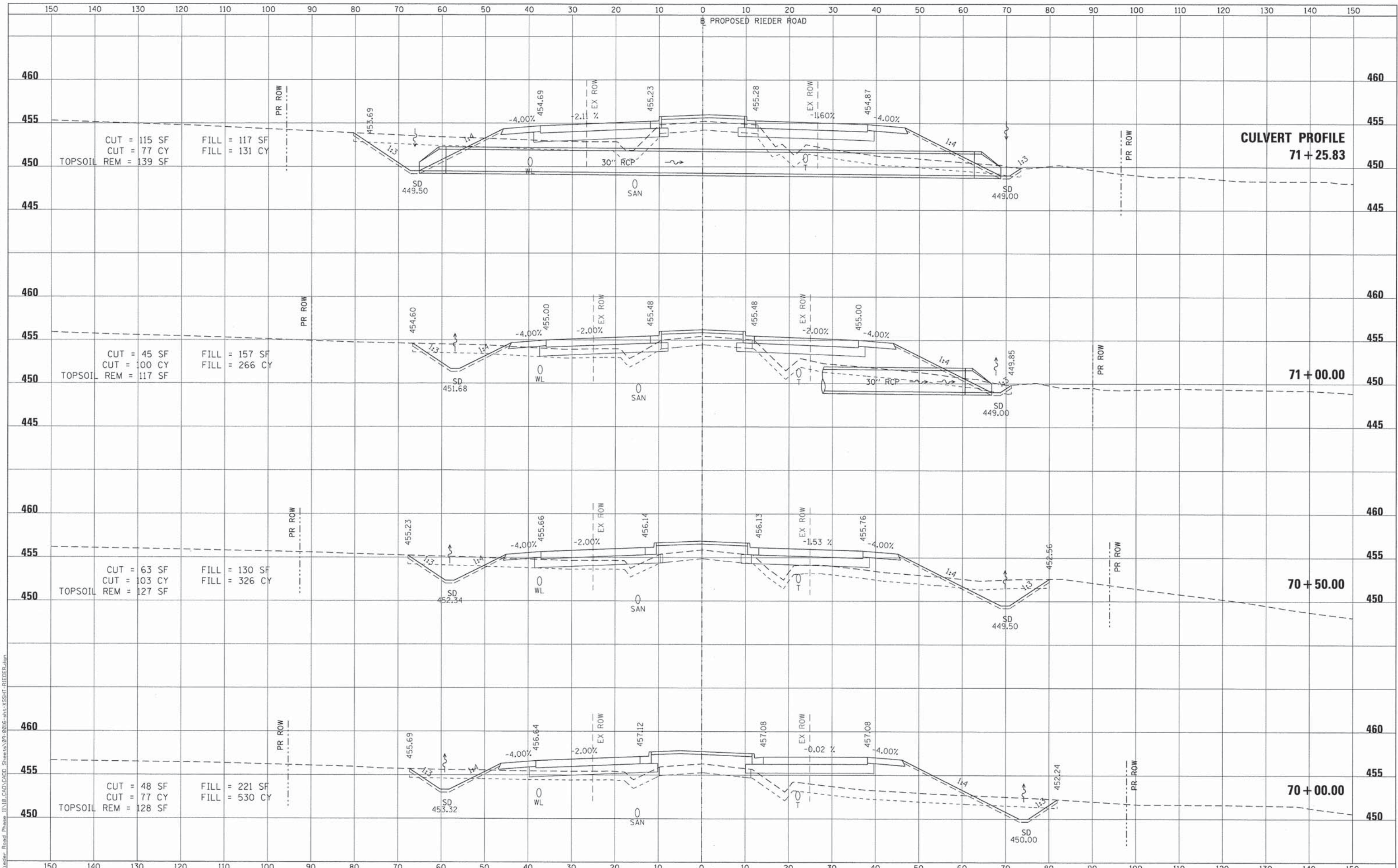
STA. 68+50.00 TO STA. 69+50.00

F.A.I. RTE.	SECTION	COUNTY	TOTAL SHEETS	SHEET NO.
64	09-00365-01-PV	ST. CLAIR	535	502
TR RTE. 222 (RIEDER ROAD)			CONTRACT NO. 97549	
ILLINOIS				



DATE	
BY	
SURVEYED	
NOTED	
TEMPLATE	
AREAS CHECKED	
NO.	

DATE	
BY	
SURVEYED	
NOTED	
TEMPLATE	
AREAS CHECKED	
NO.	



FILE NAME = 09-0016-sht-XSSH-RIEDER.dgn  
 USER NAME = IDOT  
 MODEL NAME = Default  
 PLOT SCALE = 120,0000' / ft.  
 PLOT DATE = 4/26/2014

DESIGNED - ATM  
 DRAWN - RJO  
 CHECKED - LDC  
 DATE - April 29, 2014

REVISED -  
 REVISED -  
 REVISED -  
 REVISED -

**STATE OF ILLINOIS  
 DEPARTMENT OF TRANSPORTATION**

**CROSS SECTIONS  
 PROPOSED RIEDER ROAD**

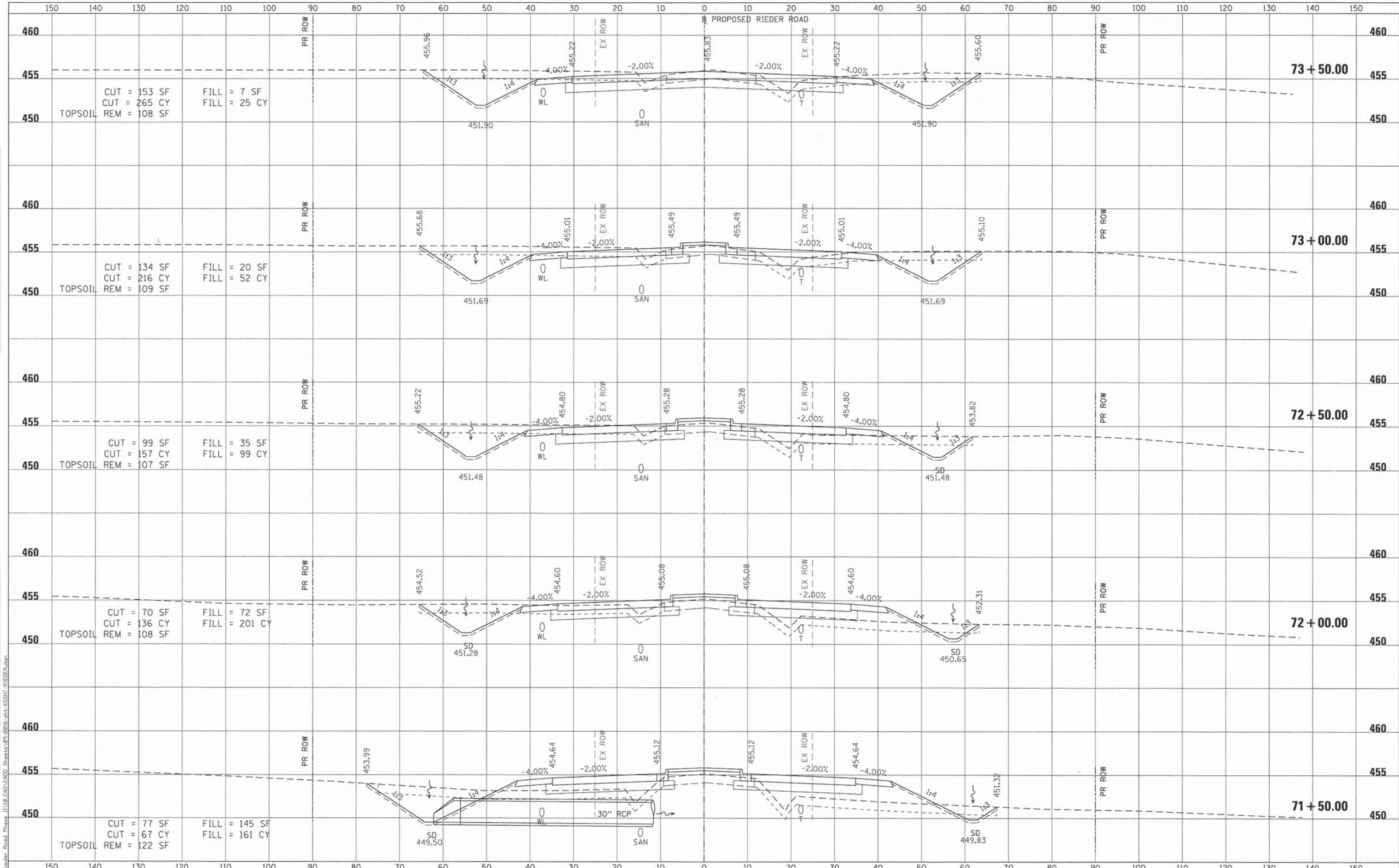
SCALE: 1" = 10'  
 SHEET NO. 23 OF 28 SHEETS  
 STA. 70+00.00 TO STA. 71+25.83

F.A.I. RTE.	SECTION	COUNTY	TOTAL SHEETS	SHEET NO.
64	09-00365-01-PV	ST. CLAIR	535	503
TR RTE. 222 (RIEDER ROAD)			CONTRACT NO. 97549	
ILLINOIS				



DATE	
BY	
FINAL SURVEY	
REVISIONS	
NO. DATE	
NO.	

DATE	
BY	
ORIGINAL SURVEY	
REVISIONS	
NO. DATE	
NO.	



FILE NAME = 09-0016-sht-XSSHT-RIEDER.dgn  
 USER NAME = IDOT  
 MODEL NAME = Default  
 PLOT SCALE = 1/20,000' / Ft.  
 PLOT DATE = 4/26/2014

DESIGNED - ATM  
 DRAWN - RJO  
 CHECKED - LDC  
 DATE - Apr 29, 2014

REVISED -  
 REVISED -  
 REVISED -  
 REVISED -

**STATE OF ILLINOIS  
 DEPARTMENT OF TRANSPORTATION**

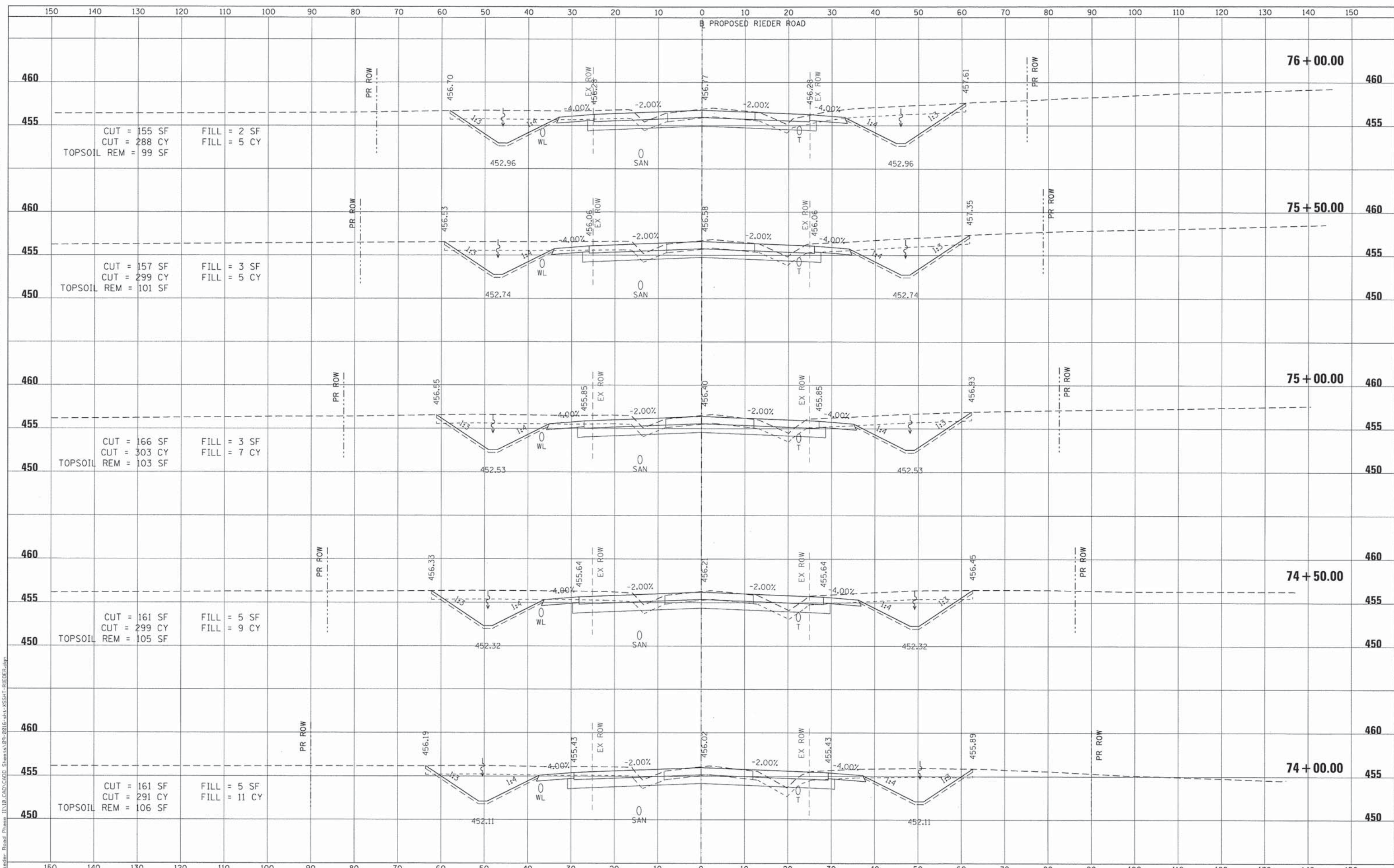
**CROSS SECTIONS  
 PROPOSED RIEDER ROAD**  
 SCALE: 1" = 10'  
 SHEET NO. 24 OF 28 SHEETS  
 STA. 71+50.00 TO STA. 73+50.00

F.A.I. RTE.	SECTION	COUNTY	TOTAL SHEETS	SHEET NO.
64	09-00365-01-PV	ST. CLAIR	535	504
TR RTE. 222 (RIEDER ROAD)			CONTRACT NO. 97549	
ILLINOIS				



DATE	
BY	
SUBMITTED	
PLOTTED	
TEMPLATE	
AREAS	
CHECKED	
NO.	

DATE	
BY	
SUBMITTED	
PLOTTED	
TEMPLATE	
AREAS	
CHECKED	
NO.	



FILE NAME = 09-0016-sht-XSSHT-RIEDER.dgn  
 USER NAME = IDOT  
 MODEL NAME = Default  
 PLOT SCALE = 1/28.0000' / ft.  
 PLOT DATE = 4/26/2014

DESIGNED - ATM	REVISED -
DRAWN - RJO	REVISED -
CHECKED - LDC	REVISED -
DATE - Apr 29, 2014	REVISED -

**STATE OF ILLINOIS  
DEPARTMENT OF TRANSPORTATION**

**CROSS SECTIONS  
PROPOSED RIEDER ROAD**

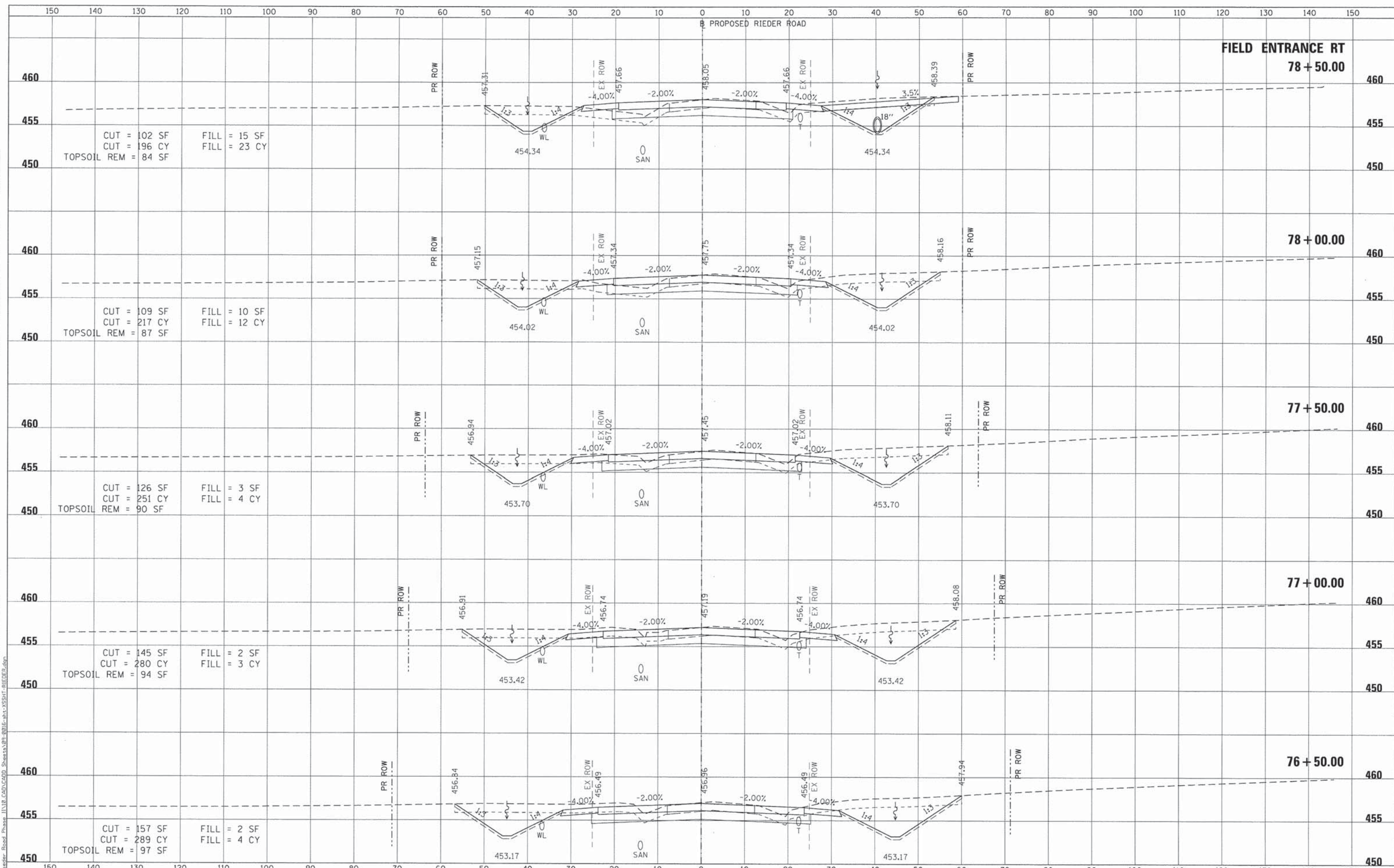
SCALE: 1" = 10'  
 SHEET NO. 25 OF 28 SHEETS  
 STA. 74+00.00 TO STA. 76+00.00

F.A.I. RTE.	SECTION	COUNTY	TOTAL SHEETS	SHEET NO.
64	09-00365-01-PV	ST. CLAIR	535	505
TR RTE. 222 (RIEDER ROAD)			CONTRACT NO. 97549	
ILLINOIS				



DATE	
BY	
FINAL SURVEY	
SUBMITTED	
PLOTTED	
TEMPLATE	
NOTE BOOK	
AREAS CHECKED	
NO.	

DATE	
BY	
ORIGINAL SURVEY	
SUBMITTED	
PLOTTED	
TEMPLATE	
NOTE BOOK	
AREAS CHECKED	
NO.	



CUT = 102 SF  
 CUT = 196 CY  
 TOPSOIL REM = 84 SF  
 FILL = 15 SF  
 FILL = 23 CY

CUT = 109 SF  
 CUT = 217 CY  
 TOPSOIL REM = 87 SF  
 FILL = 10 SF  
 FILL = 12 CY

CUT = 126 SF  
 CUT = 251 CY  
 TOPSOIL REM = 90 SF  
 FILL = 3 SF  
 FILL = 4 CY

CUT = 145 SF  
 CUT = 280 CY  
 TOPSOIL REM = 94 SF  
 FILL = 2 SF  
 FILL = 3 CY

CUT = 157 SF  
 CUT = 289 CY  
 TOPSOIL REM = 97 SF  
 FILL = 2 SF  
 FILL = 4 CY

FILE NAME = 09-0016-ah-rieder.dgn

USER NAME = IDOT  
 MODEL NAME = Default  
 PLOT SCALE = 1/200000 ft.  
 PLOT DATE = 4/26/2014

DESIGNED - ATM  
 DRAWN - RJO  
 CHECKED - LDC  
 DATE - April 29, 2014

REVISED -  
 REVISED -  
 REVISED -  
 REVISED -

STATE OF ILLINOIS  
 DEPARTMENT OF TRANSPORTATION

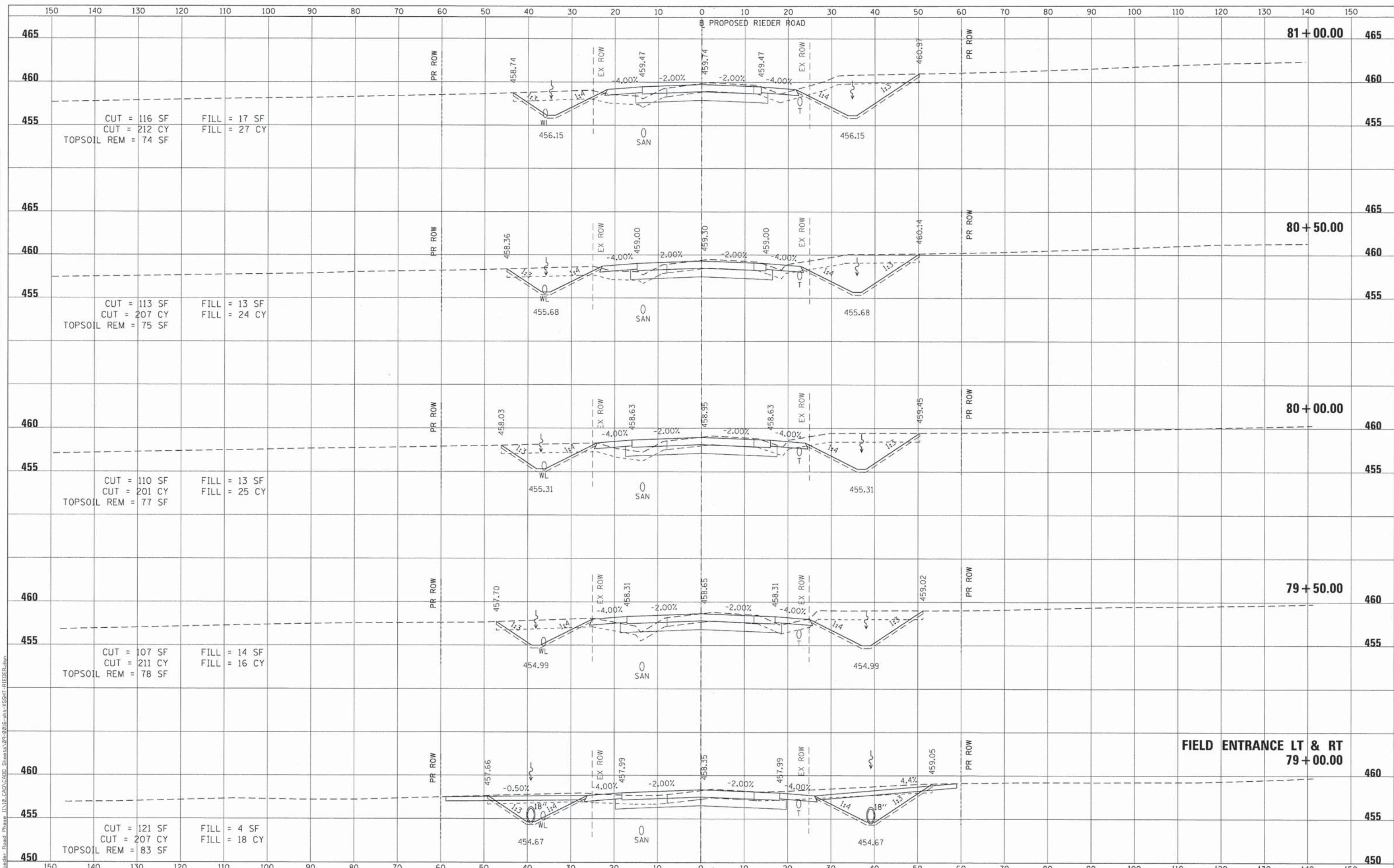
CROSS SECTIONS  
 PROPOSED RIEDER ROAD  
 SCALE: 1" = 10'  
 SHEET NO. 26 OF 28 SHEETS  
 STA. 76+50.00 TO STA. 78+50.00

F.A.I. RTE.	SECTION	COUNTY	TOTAL SHEETS	SHEET NO.
64	09-00365-01-PV	ST. CLAIR	535	506
TR RTE. 222 (RIEDER ROAD)			CONTRACT NO. 97549	
ILLINOIS				



DATE	
BY	
SUPERSED	
PLOTTED	
TEMPLATE	
NOTE BOOK	
AREAS CHECKED	
NO.	

DATE	
BY	
SUPERSED	
PLOTTED	
TEMPLATE	
NOTE BOOK	
AREAS CHECKED	
NO.	



CUT = 116 SF  
CUT = 212 CY  
TOPSOIL REM = 74 SF

FILL = 17 SF  
FILL = 27 CY

CUT = 113 SF  
CUT = 207 CY  
TOPSOIL REM = 75 SF

FILL = 13 SF  
FILL = 24 CY

CUT = 110 SF  
CUT = 201 CY  
TOPSOIL REM = 77 SF

FILL = 13 SF  
FILL = 25 CY

CUT = 107 SF  
CUT = 211 CY  
TOPSOIL REM = 78 SF

FILL = 14 SF  
FILL = 16 CY

CUT = 121 SF  
CUT = 207 CY  
TOPSOIL REM = 83 SF

FILL = 4 SF  
FILL = 18 CY

**FIELD ENTRANCE LT & RT**  
**79 + 00.00**

FILE NAME =  
09-0016-sht-XSSH-RIEDER.dgn

USER NAME = JDDT  
DESIGNED - ATM  
DRAWN - RJO  
CHECKED - LDC  
DATE - April 29, 2014

REVISED -  
REVISED -  
REVISED -  
REVISED -

**STATE OF ILLINOIS**  
**DEPARTMENT OF TRANSPORTATION**

**CROSS SECTIONS**  
**PROPOSED RIEDER ROAD**

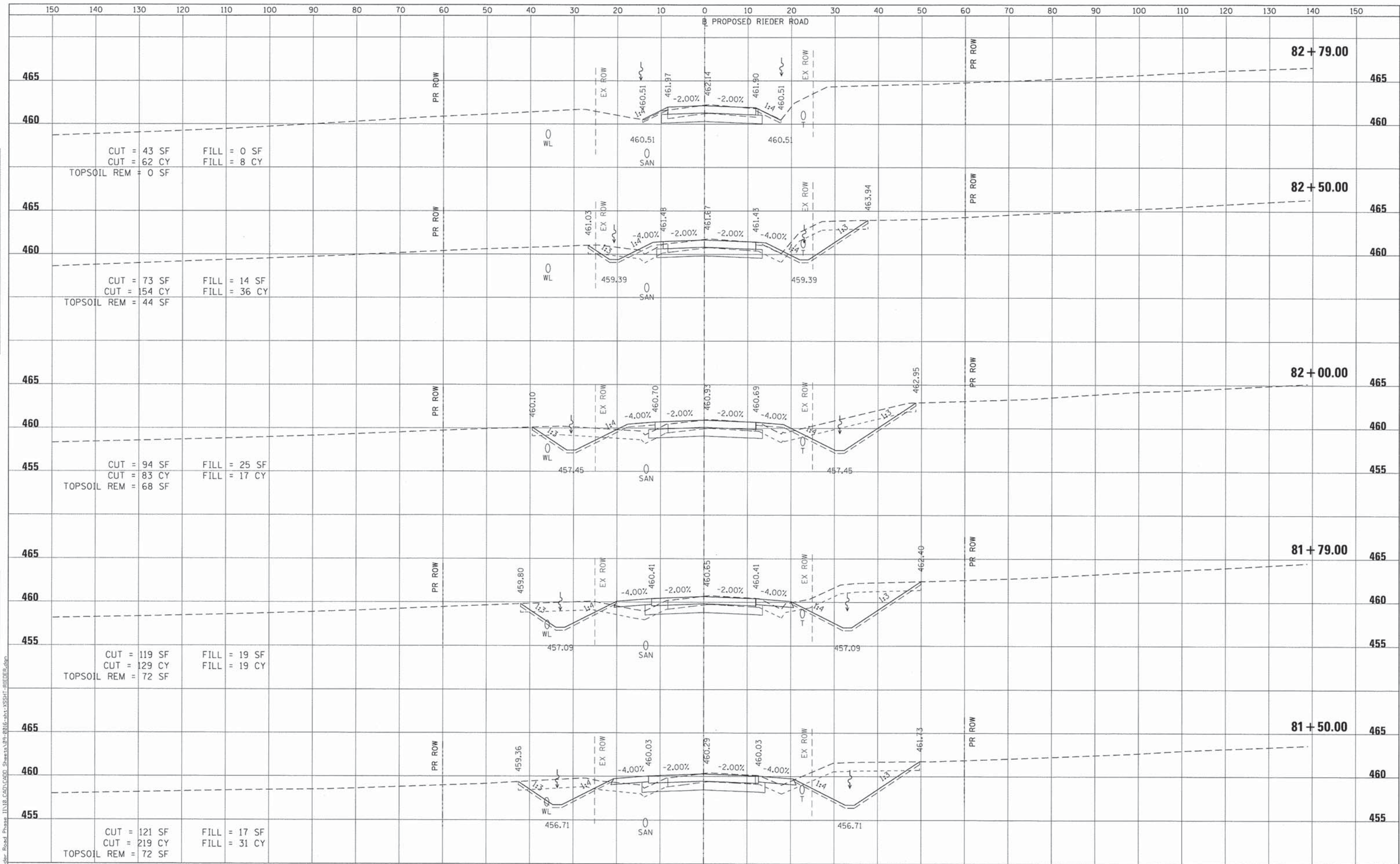
SCALE: 1" = 10'  
SHEET NO. 27 OF 28 SHEETS  
STA. 79+00.00 TO STA. 81+00.00

F.A.I. RTE.	SECTION	COUNTY	TOTAL SHEETS	SHEET NO.
64	09-00365-01-PV	ST. CLAIR	535	507
TR RTE. 222 (RIEDER ROAD)			CONTRACT NO. 97549	
ILLINOIS				



DATE	
BY	
FINAL SURVEY	
REVISIONS	
NOTE BOOK	
AREAS CHECKED	
NO.	

DATE	
BY	
ORIGINAL SURVEY	
REVISIONS	
NOTE BOOK	
AREAS CHECKED	
NO.	



FILE NAME = I:\118\_CAD\0400\_Sheets\09-00365-01-PV\SSHT-RIEDER.dgn  
 09-00365-01-PV-SSHT-RIEDER.dgn

USER NAME = IDOT	DESIGNED - ATM	REVISED -
MODEL NAME = Default	DRAWN - RJO	REVISED -
PLOT SCALE = 1/28,00000 ' / ft.	CHECKED - LDC	REVISED -
PLOT DATE = 4/26/2014	DATE - April 29, 2014	REVISED -

**STATE OF ILLINOIS  
DEPARTMENT OF TRANSPORTATION**

**CROSS SECTIONS  
PROPOSED RIEDER ROAD**

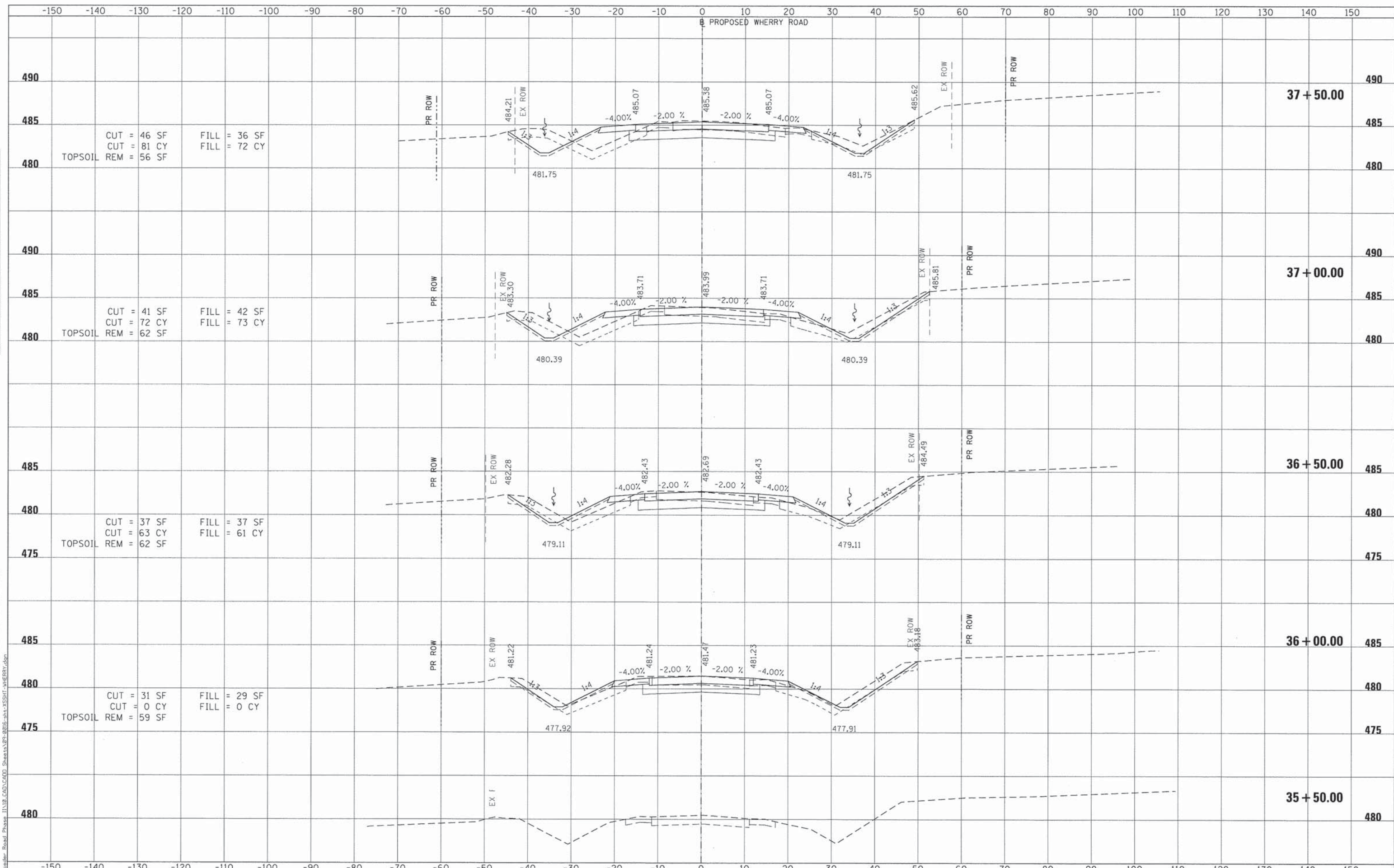
SCALE: 1" = 10'  
 SHEET NO. 28 OF 28 SHEETS  
 STA. 81+50.00 TO STA. 82+79.00

F.A.I. RTE.	SECTION	COUNTY	TOTAL SHEETS	SHEET NO.
64	09-00365-01-PV	ST. CLAIR	535	508
TR RTE. 222 (RIEDER ROAD)			CONTRACT NO. 97549	
ILLINOIS				



DATE	
BY	
SURVEYED	
PLOTTED	
TEMPLATE	
NOTE BOOK	
AREAS CHECKED	
NO.	

DATE	
BY	
SURVEYED	
PLOTTED	
TEMPLATE	
NOTE BOOK	
AREAS CHECKED	
NO.	



TOPSOIL  
 CUT = 46 SF  
 CUT = 81 CY  
 REM = 56 SF  
 FILL = 36 SF  
 FILL = 72 CY

TOPSOIL  
 CUT = 41 SF  
 CUT = 72 CY  
 REM = 62 SF  
 FILL = 42 SF  
 FILL = 73 CY

TOPSOIL  
 CUT = 37 SF  
 CUT = 63 CY  
 REM = 62 SF  
 FILL = 37 SF  
 FILL = 61 CY

TOPSOIL  
 CUT = 31 SF  
 CUT = 0 CY  
 REM = 59 SF  
 FILL = 29 SF  
 FILL = 0 CY

FILE NAME =  
 09-0016-sht-XSSH-WHERRY.dgn

USER NAME =	IDOT	DESIGNED -	ATM	REVISED -	
MODEL NAME =	Default	DRAWN -	RJO	REVISED -	
PLOT SCALE =	1/20,0000' / 1" = 10'	CHECKED -	LDC	REVISED -	
PLOT DATE =	4/26/2014	DATE -	April 29, 2014	REVISED -	

**STATE OF ILLINOIS  
 DEPARTMENT OF TRANSPORTATION**

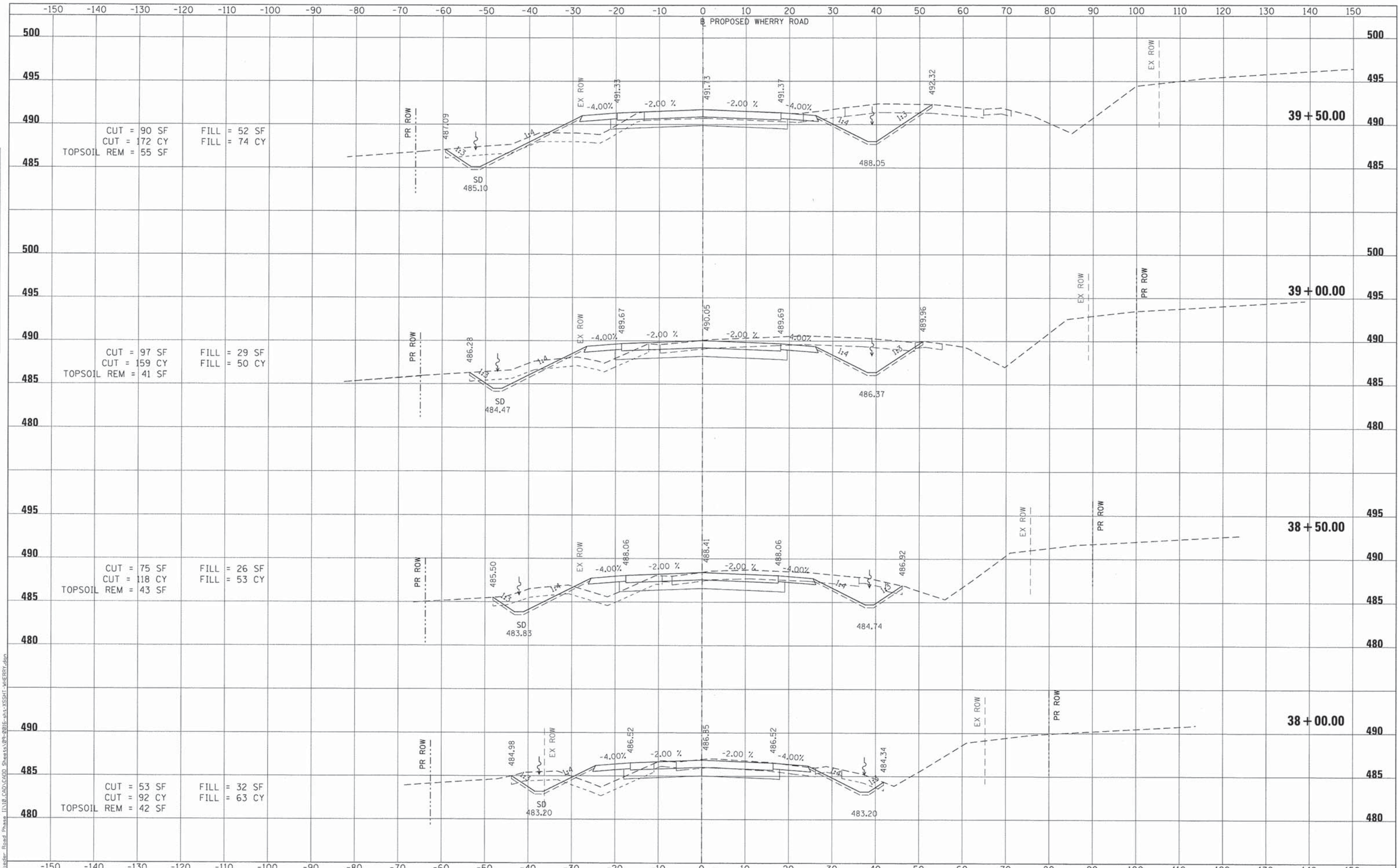
**CROSS SECTIONS  
 PROPOSED WHERRY ROAD**  
 SCALE: 1" = 10'  
 SHEET NO. 1 OF 9 SHEETS  
 STA. 35+50.00 TO STA. 37+50.00

F.A.I. RTE.	SECTION	COUNTY	TOTAL SHEETS	SHEET NO.
64	09-00365-01-PV	ST. CLAIR	535	509
TR RTE. 222 (RIEDER ROAD)			CONTRACT NO. 97549	
ILLINOIS				



FINAL SURVEY	DATE
SURVEYED	BY
PROPOSED	
TEMPLATE	
NOTE BOOK	
AREAS CHECKED	
NO.	

ORIGINAL SURVEY	DATE
SURVEYED	BY
PROPOSED	
TEMPLATE	
NOTE BOOK	
AREAS CHECKED	
NO.	



FILE NAME = 09-0016-sht-XSSH-WHERRY.dgn

USER NAME = JDOT	DESIGNED - ATM	REVISED -
MODEL NAME = Default	DRAWN - RJO	REVISED -
PLOT SCALE = 1/20000' / ft	CHECKED - LDC	REVISED -
PLOT DATE = 4/26/2014	DATE - April 29, 2014	REVISED -

STATE OF ILLINOIS  
DEPARTMENT OF TRANSPORTATION

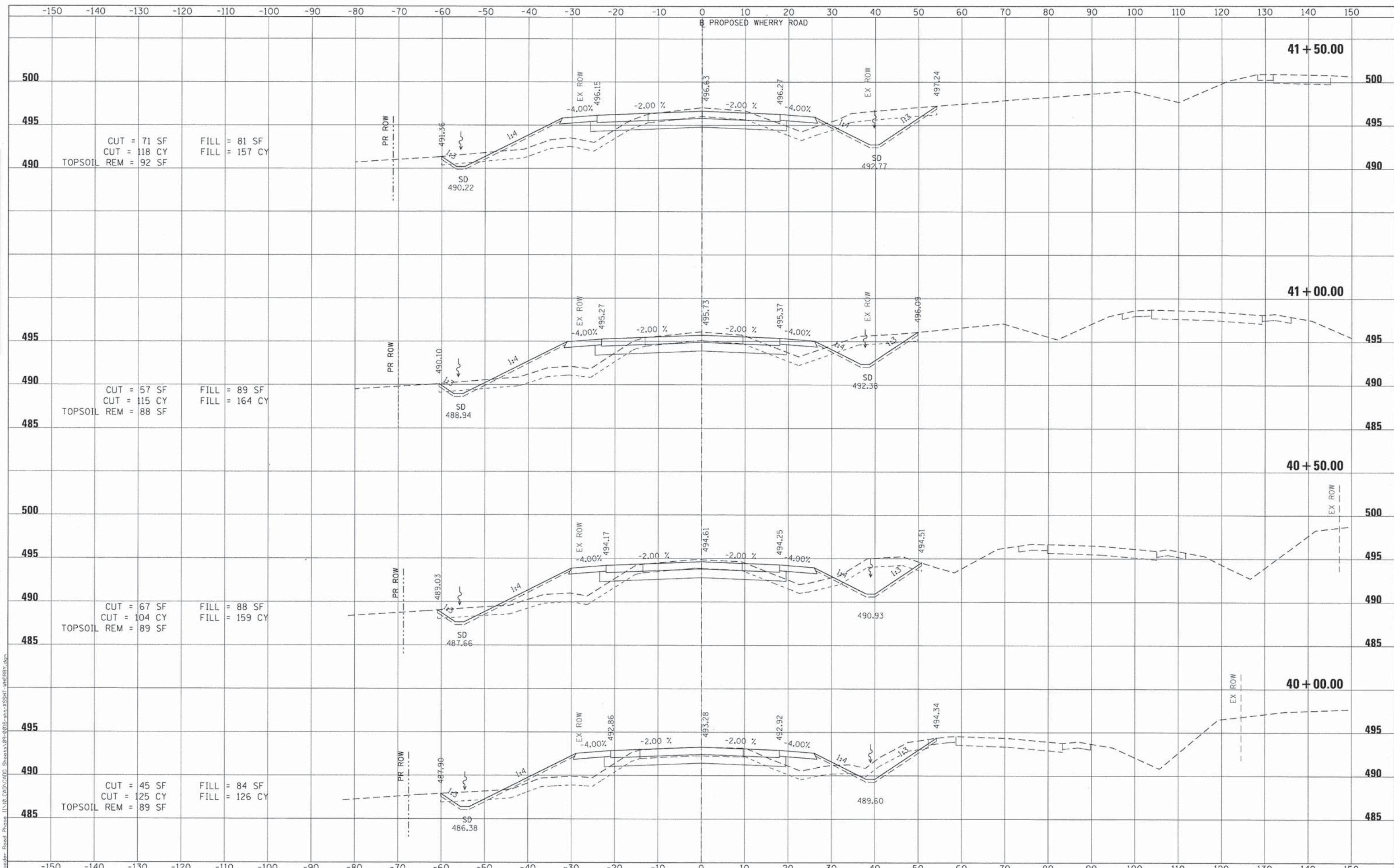
CROSS SECTIONS  
PROPOSED WHERRY ROAD  
SCALE: 1" = 10'  
SHEET NO. 2 OF 9 SHEETS  
STA. 38+00.00 TO STA. 39+50.00

F.A.I. RTE.	SECTION	COUNTY	TOTAL SHEETS	SHEET NO.
64	09-00365-01-PV	ST. CLAIR	535	510
TR RTE. 222 (RIEDER ROAD)			CONTRACT NO. 97549	
[ILLINOIS]				



DATE	
BY	
ORIGINAL SURVEY	
EXEMPTED	
PLOTTED	
TEMPLATE	
NOTE BOOK	
AREAS CHECKED	
NO.	

DATE	
BY	
ORIGINAL SURVEY	
EXEMPTED	
PLOTTED	
TEMPLATE	
NOTE BOOK	
AREAS CHECKED	
NO.	



FILE NAME = 09-0016-sht-XSSH-Wherry.dgn  
 USER NAME = IDOT  
 MODEL NAME = Default  
 PLOT SCALE = 1/20000 1" = 100'  
 PLOT DATE = 4/26/2014

DESIGNED - ATM	REVISED -
DRAWN - RJO	REVISED -
CHECKED - LDC	REVISED -
DATE - Apr 29, 2014	REVISED -

**STATE OF ILLINOIS  
DEPARTMENT OF TRANSPORTATION**

**CROSS SECTIONS  
PROPOSED WHERRY ROAD**

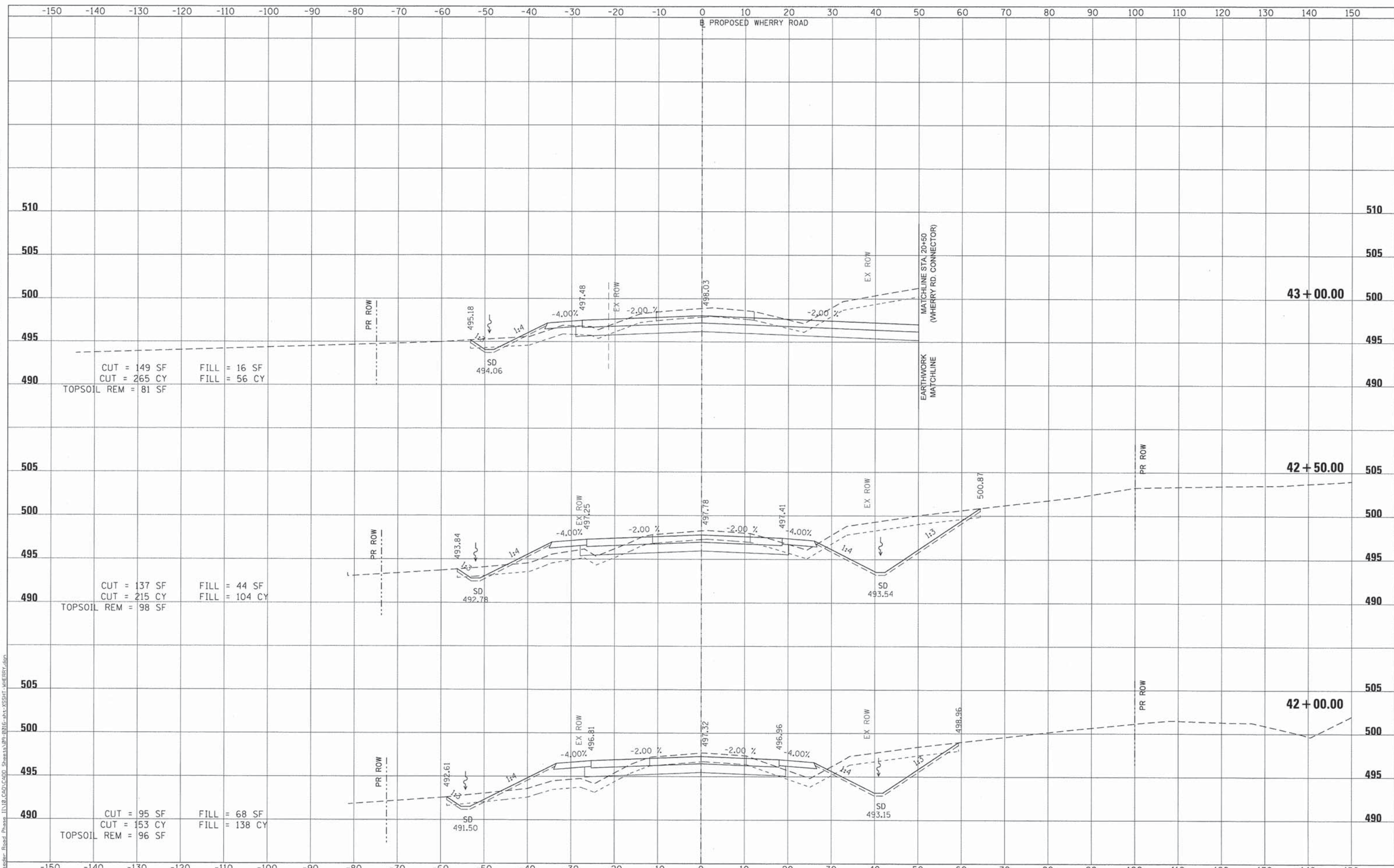
SCALE: 1" = 10'    SHEET NO. 3 OF 9 SHEETS    STA. 40+00.00 TO STA. 41+50.00

F.A.I. RTE.	SECTION	COUNTY	TOTAL SHEETS	SHEET NO.
64	09-00365-01-PV	ST. CLAIR	535	511
TR RTE. 222 (RIEDER ROAD)			CONTRACT NO. 97549	
ILLINOIS				



DATE	
BY	
FINAL SURVEY	
PLOTTED	
TEMPLATE	
NOTE BOOK	
AREAS CHECKED	
NO.	

DATE	
BY	
ORIGINAL SURVEY	
PLOTTED	
TEMPLATE	
NOTE BOOK	
AREAS CHECKED	
NO.	



CUT = 149 SF  
 CUT = 265 CY  
 TOPSOIL REM = 81 SF  
 FILL = 16 SF  
 FILL = 56 CY

CUT = 137 SF  
 CUT = 215 CY  
 TOPSOIL REM = 98 SF  
 FILL = 44 SF  
 FILL = 104 CY

CUT = 95 SF  
 CUT = 153 CY  
 TOPSOIL REM = 96 SF  
 FILL = 68 SF  
 FILL = 138 CY

FILE NAME =  
 09-0016-sht-XSSH-WHERRY.dgn

USER NAME = IDOT  
 MODEL NAME = Default  
 PLOT SCALE = 1/20000'' / ft.  
 PLOT DATE = 4/26/2014

DESIGNED - ATM  
 DRAWN - RJO  
 CHECKED - LDC  
 DATE - April 29, 2014

REVISED -  
 REVISED -  
 REVISED -  
 REVISED -

STATE OF ILLINOIS  
 DEPARTMENT OF TRANSPORTATION

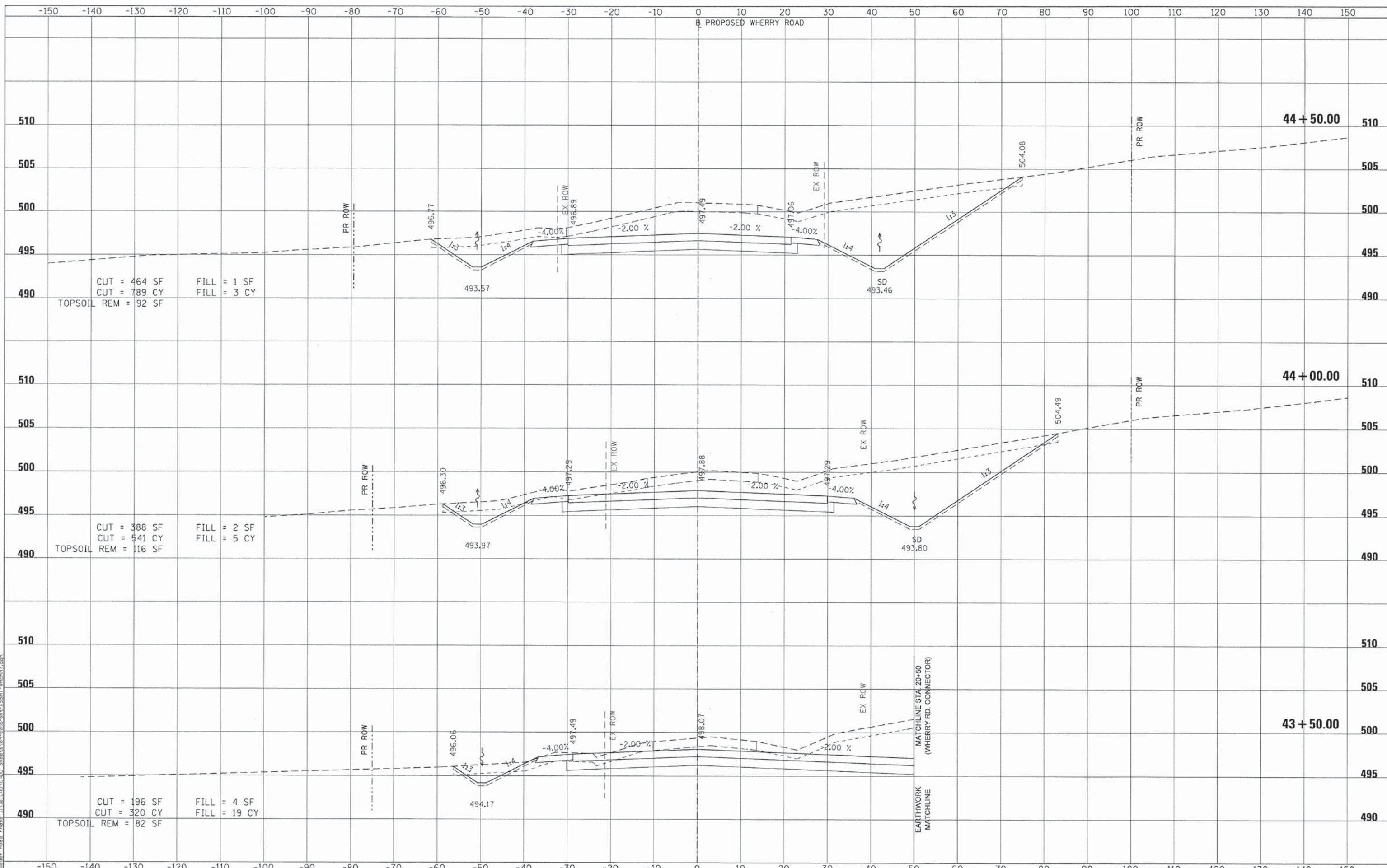
CROSS SECTIONS  
 PROPOSED WHERRY ROAD  
 SCALE: 1" = 10'  
 SHEET NO. 4 OF 9 SHEETS  
 STA. 42+00.00 TO STA. 43+00.00

F.A.I. RTE.	SECTION	COUNTY	TOTAL SHEETS	SHEET NO.
64	09-00365-01-PV	ST. CLAIR	535	512
TR RTE. 222 (RIEDER ROAD)			CONTRACT NO. 97549	
ILLINOIS				



FINAL SURVEY	DATE
SURVEYED	BY
PLOTTED	
NOTE BOOK	
AREAS CHECKED	
NO.	

ORIGINAL SURVEY	DATE
SURVEYED	BY
PLOTTED	
NOTE BOOK	
AREAS CHECKED	
NO.	



FILE NAME = 09-0016-sht-XSSH-WHERRY.dgn

USER NAME = IDOT	DESIGNED - ATM	REVISED -
MODEL NAME = Default	DRAWN - RJO	REVISED -
PLOT SCALE = 120,0000 1/4" = 1'	CHECKED - LDC	REVISED -
PLOT DATE = 4/26/2014	DATE - April 29, 2014	REVISED -

**STATE OF ILLINOIS  
DEPARTMENT OF TRANSPORTATION**

**CROSS SECTIONS  
PROPOSED WHERRY ROAD**

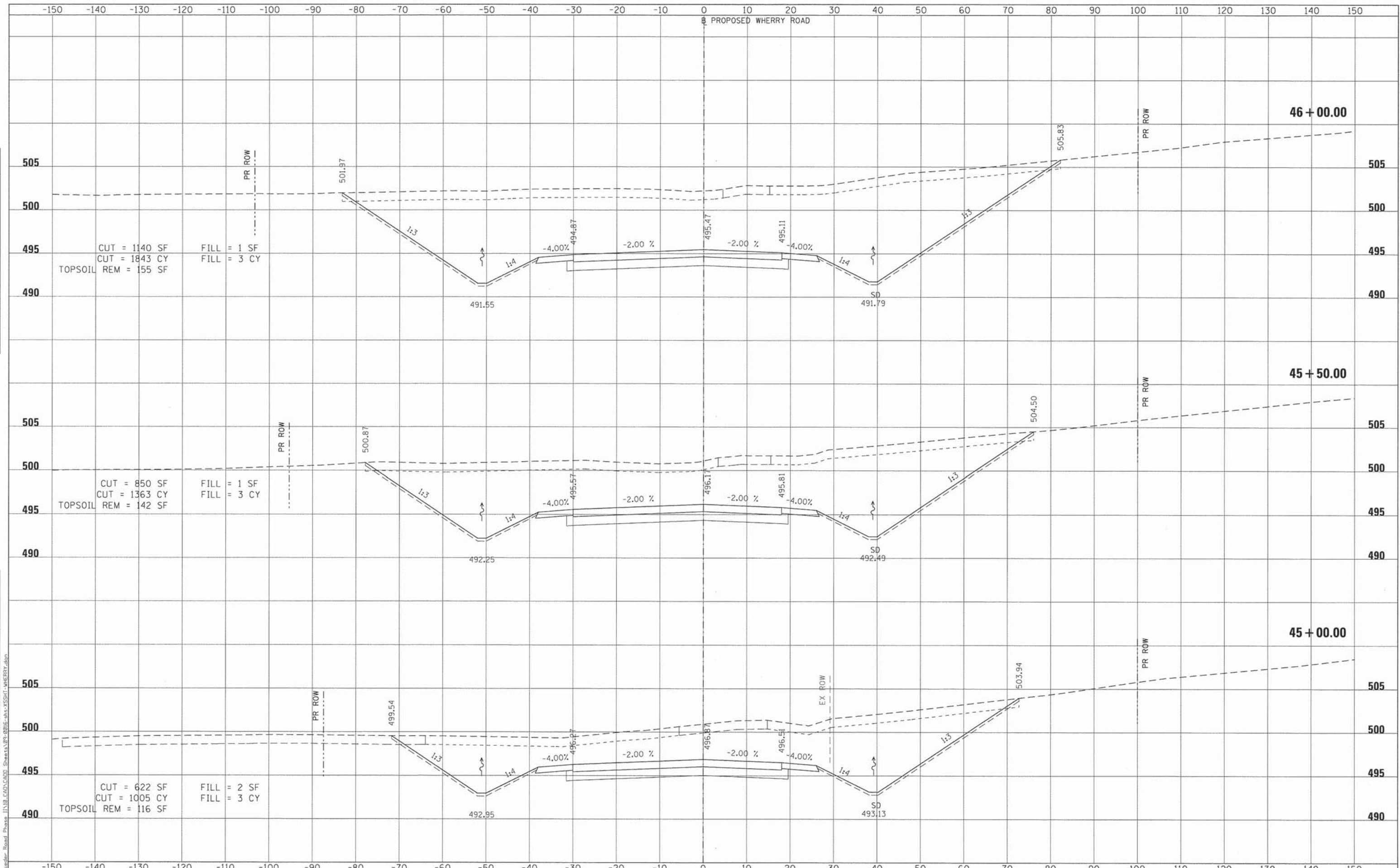
SCALE: 1" = 10'    SHEET NO. 5 OF 9 SHEETS    STA. 43+50.00 TO STA. 44+50.00

F.A.I. RTE.	SECTION	COUNTY	TOTAL SHEETS	SHEET NO.
64	09-00365-01-PV	ST. CLAIR	535	513
TR RTE. 222 (RIEDER ROAD)			CONTRACT NO. 97549	
ILLINOIS				



DATE	
BY	
SURVEYED	
PLOTTED	
TEMP. USE	
AREAS CHECKED	
NO.	

DATE	
BY	
SURVEYED	
PLOTTED	
TEMP. USE	
AREAS CHECKED	
NO.	



FILE NAME = 09-0016-sht-XSSHT-WHERRY.dgn  
 USER NAME = IDOT  
 MODEL NAME = Default  
 PLOT SCALE = 1/20,000' / Ft.  
 PLOT DATE = 4/26/2014

DESIGNED - ATM  
 DRAWN - RJO  
 CHECKED - LDC  
 DATE - April 29, 2014

REVISED -  
 REVISED -  
 REVISED -  
 REVISED -

**STATE OF ILLINOIS  
 DEPARTMENT OF TRANSPORTATION**

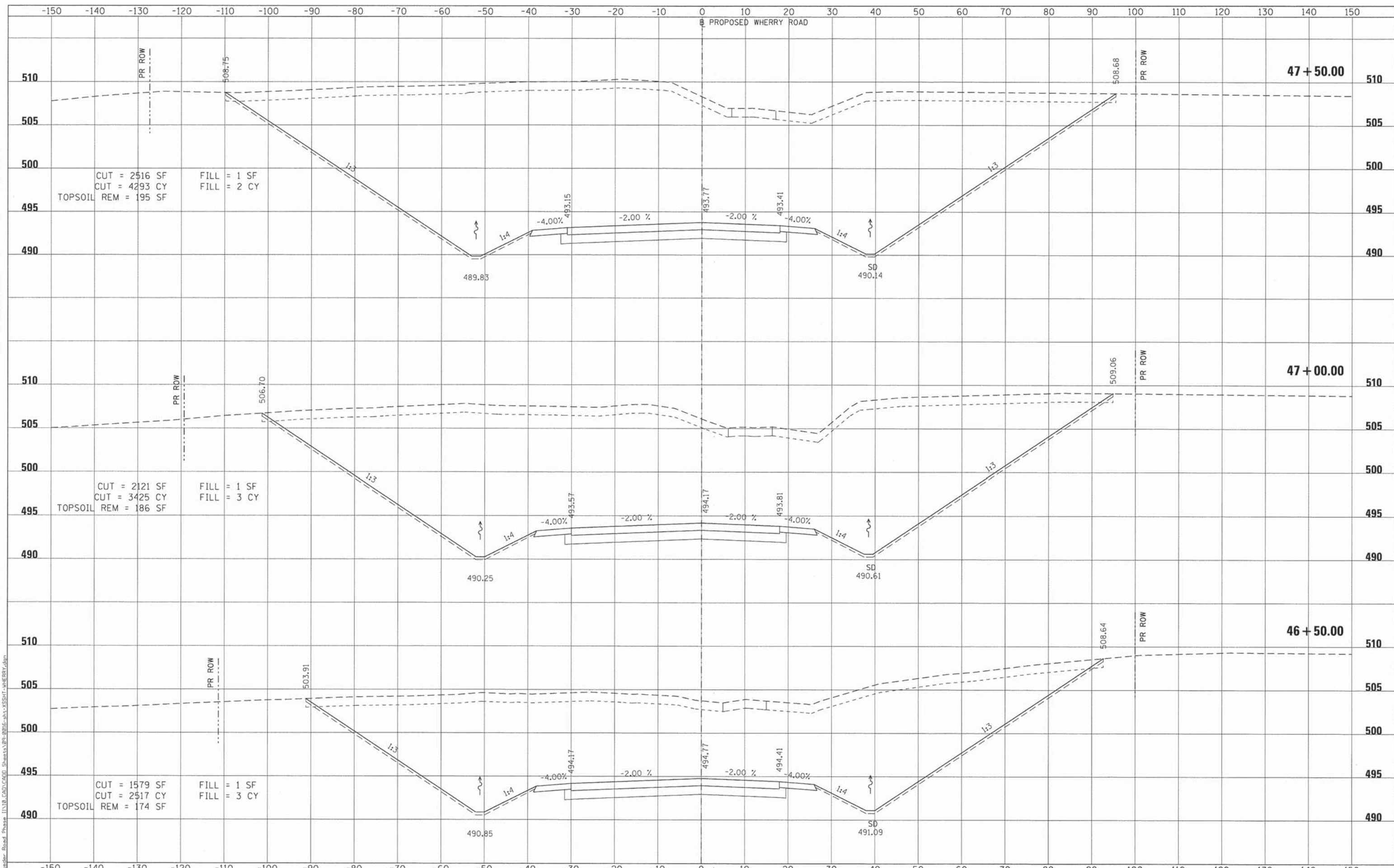
**CROSS SECTIONS  
 PROPOSED WHERRY ROAD**  
 SCALE: 1" = 10'  
 SHEET NO. 6 OF 9 SHEETS  
 STA. 45+00.00 TO STA. 46+00.00

F.A.I. RTE.	SECTION	COUNTY	TOTAL SHEETS	SHEET NO.
64	09-00365-01-PV	ST. CLAIR	535	514
TR RTE. 222 (RIEDER ROAD)			CONTRACT NO. 97549	
ILLINOIS				



DATE	
BY	
FINAL SURVEY	
SURVEYED	
NOTED	
PLOTTED	
AREAS CHECKED	

DATE	
BY	
ORIGINAL SURVEY	
SURVEYED	
NOTED	
PLOTTED	
AREAS CHECKED	



CUT = 2516 SF  
CUT = 4293 CY  
TOPSOIL REM = 195 SF

FILL = 1 SF  
FILL = 2 CY

CUT = 2121 SF  
CUT = 3425 CY  
TOPSOIL REM = 186 SF

FILL = 1 SF  
FILL = 3 CY

CUT = 1579 SF  
CUT = 2517 CY  
TOPSOIL REM = 174 SF

FILL = 1 SF  
FILL = 3 CY

FILE NAME = 09-2016-sht-XSSHT-WHERRY.dgn

USER NAME = IDOT	DESIGNED - ATM	REVISED -
MODEL NAME = Default	DRAWN - RJO	REVISED -
PLOT SCALE = 1/20000 ' / ft.	CHECKED - LDC	REVISED -
PLOT DATE = 4/26/2014	DATE - April 29, 2014	REVISED -

STATE OF ILLINOIS  
DEPARTMENT OF TRANSPORTATION

CROSS SECTIONS  
PROPOSED WHERRY ROAD

SCALE: 1" = 10'

SHEET NO. 7 OF 9 SHEETS

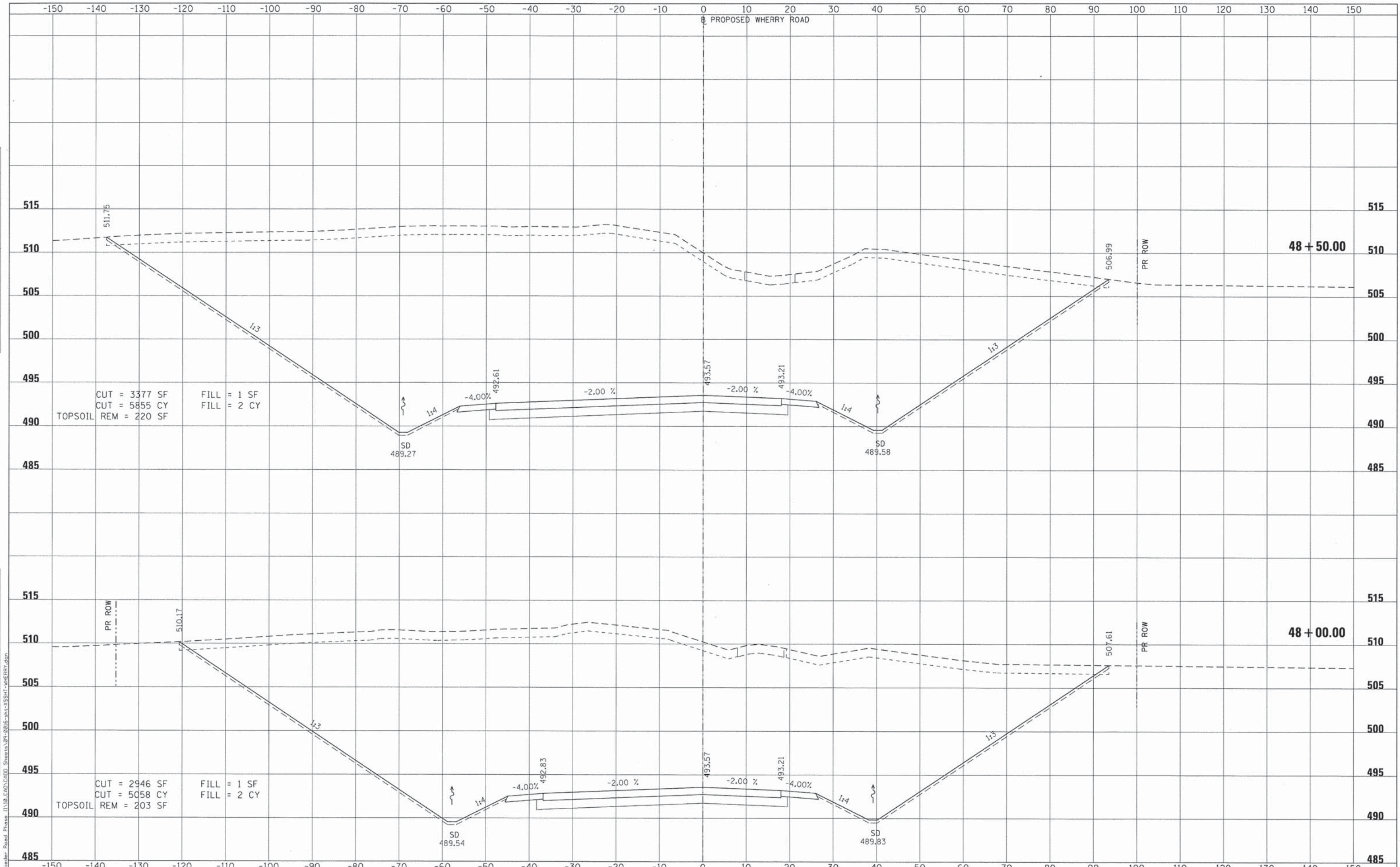
STA. 46+50.00 TO STA. 47+50.00

F.A.I. RTE.	SECTION	COUNTY	TOTAL SHEETS	SHEET NO.
64	09-00365-01-PV	ST. CLAIR	535	515
TR RTE. 222 (RIEDER ROAD)			CONTRACT NO. 97549	
ILLINOIS				



FINAL SURVEY	DATE
SURVEYED	BY
NOTE BOOK	
TEMPLATE	
AREAS CHECKED	
NO.	

ORIGINAL SURVEY	DATE
SURVEYED	BY
NOTE BOOK	
TEMPLATE	
AREAS CHECKED	
NO.	



FILE NAME = 09-0016-sht-XSSH-WHERRY.dgn

USER NAME = IDOT	DESIGNED - ATM	REVISED -
MODEL NAME = Default	DRAWN - RJO	REVISED -
PLOT SCALE = 1/20,000' / ft.	CHECKED - LDC	REVISED -
PLOT DATE = 4/26/2014	DATE - Apr 29, 2014	REVISED -

**STATE OF ILLINOIS  
 DEPARTMENT OF TRANSPORTATION**

**CROSS SECTIONS  
 PROPOSED WHERRY ROAD**

SCALE: 1" = 10'    SHEET NO. 8 OF 9 SHEETS    STA. 48+00.00 TO STA. 48+50.00

F.A.I. RTE.	SECTION	COUNTY	TOTAL SHEETS	SHEET NO.
64	09-00365-01-PV	ST. CLAIR	535	516
TR RTE. 222 (RIEDER ROAD)			CONTRACT NO. 97549	
ILLINOIS				



DATE	
BY	
SUPERVISOR	
PLOTTED	
TEMPLATE	
AREAS CHECKED	
FINAL SURVEY	
NOTE BOOK	
NO.	

DATE	
BY	
SUPERVISOR	
PLOTTED	
TEMPLATE	
AREAS CHECKED	
ORIGINAL SURVEY	
NOTE BOOK	
NO.	



TOPSOIL  
 CUT = 3605 SF  
 CUT = 6464 CY  
 REM = 238 SF  
 FILL = 1 SF  
 FILL = 2 CY

FILE NAME =  
 09-0016-sht-XSSH-WHERRY.dgn

USER NAME = IDOT  
 DESIGNED - ATM  
 DRAWN - RJO  
 CHECKED - LDC  
 DATE - April 29, 2014

REVISED -  
 REVISED -  
 REVISED -  
 REVISED -

STATE OF ILLINOIS  
 DEPARTMENT OF TRANSPORTATION

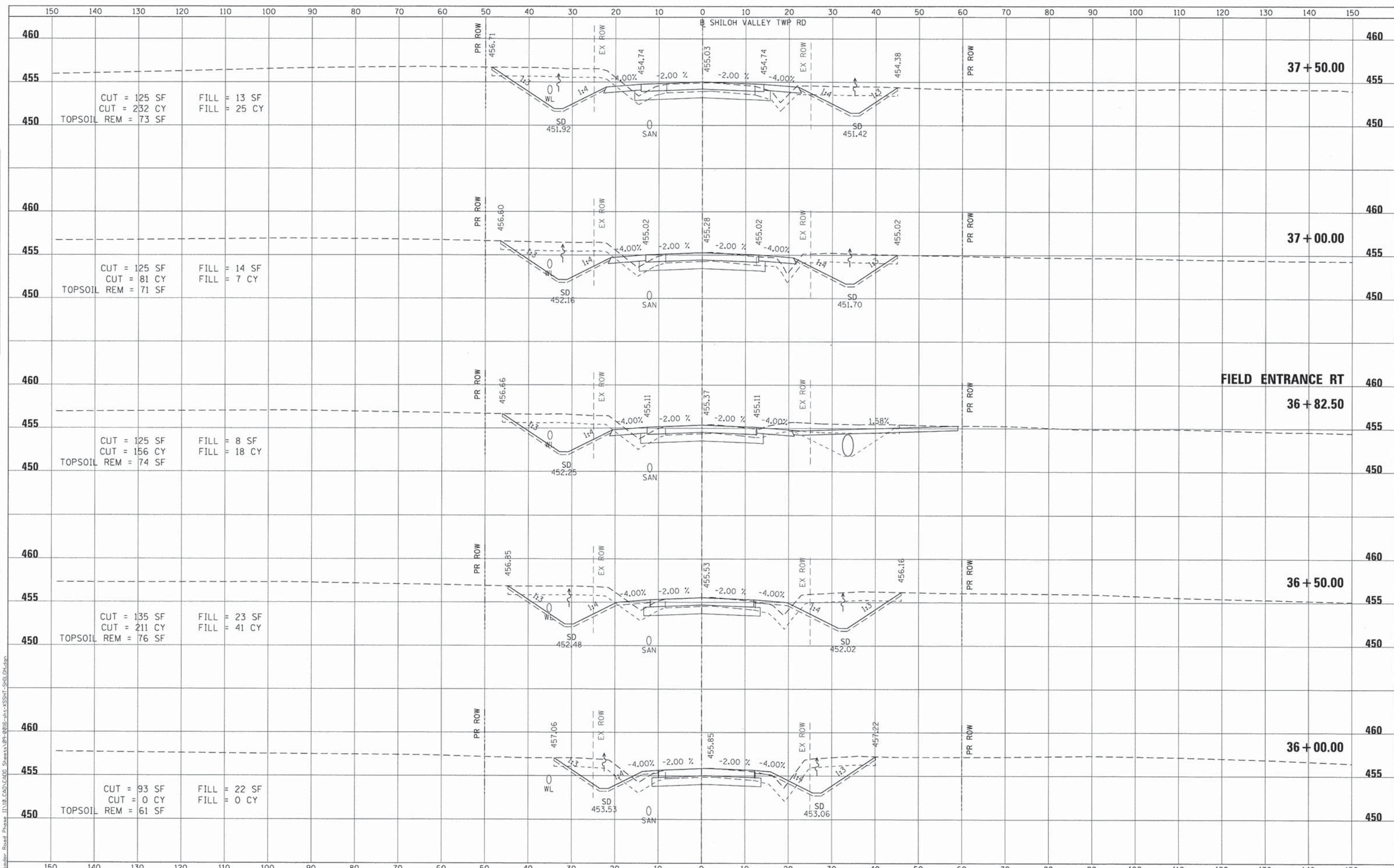
CROSS SECTIONS  
 PROPOSED WHERRY ROAD  
 SCALE: 1" = 10'  
 SHEET NO. 9 OF 9 SHEETS  
 STA. 49+00.00 TO STA. 49+00.00

F.A.I. RTE.	SECTION	COUNTY	TOTAL SHEETS	SHEET NO.
64	09-00365-01-PV	ST. CLAIR	535	517
TR RTE. 222 (RIEDER ROAD)			CONTRACT NO. 97549	
ILLINOIS				



DATE	
BY	
SURVEY	
PLOTTED	
TEMPLATE	
NOTE BOOK	
AREAS CHECKED	
NO.	

DATE	
BY	
SURVEY	
PLOTTED	
TEMPLATE	
NOTE BOOK	
AREAS CHECKED	
NO.	



FILE NAME = 09-0016-sht-XSSHT-SHILOH.dgn

USER NAME = IDOT	DESIGNED - ATM	REVISED -
MODEL NAME = Default	DRAWN - RJO	REVISED -
PLOT SCALE = 120,0000' / ft.	CHECKED - LDC	REVISED -
PLOT DATE = 4/26/2014	DATE - April 29, 2014	REVISED -

**STATE OF ILLINOIS  
DEPARTMENT OF TRANSPORTATION**

**CROSS SECTIONS  
SHILOH VALLEY TOWNSHIP ROAD**

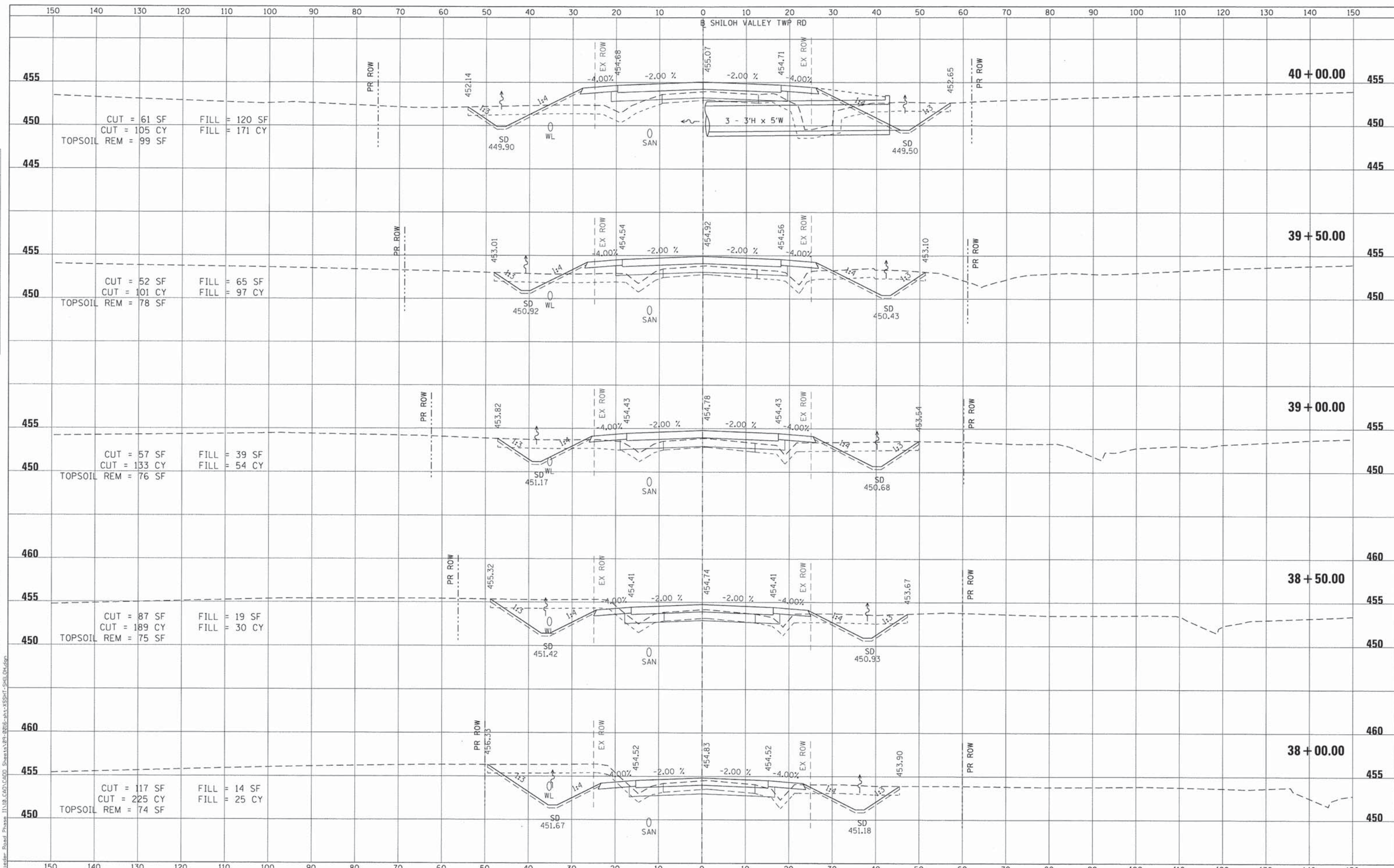
SCALE: 1" = 10'  
SHEET NO. 1 OF 10 SHEETS  
STA. 36+00.00 TO STA. 37+50.00

F.A.I. RTE.	SECTION	COUNTY	TOTAL SHEETS	SHEET NO.
64	09-00365-01-PV	ST. CLAIR	535	518
TR RTE. 222 (RIEDER ROAD)			CONTRACT NO. 97549	
ILLINOIS				



DATE	
BY	
APPROVED	
SURVEY	
PLOTTED	
TEMPLATE	
NOTE BOOK	
AREAS CHECKED	
NO.	

DATE	
BY	
APPROVED	
SURVEY	
PLOTTED	
TEMPLATE	
NOTE BOOK	
AREAS CHECKED	
NO.	



FILE NAME = 09-0016-sht-XSSHT-SHILOH.dgn

USER NAME = IDOT	DESIGNED - ATM	REVISED -
MODEL NAME = Default	DRAWN - RJO	REVISED -
PLLOT SCALE = 1/20,000 1" = 10'	CHECKED - LDC	REVISED -
PLLOT DATE = 4/26/2014	DATE - April 29, 2014	REVISED -

**STATE OF ILLINOIS  
DEPARTMENT OF TRANSPORTATION**

**CROSS SECTIONS  
SHILOH VALLEY TOWNSHIP ROAD**

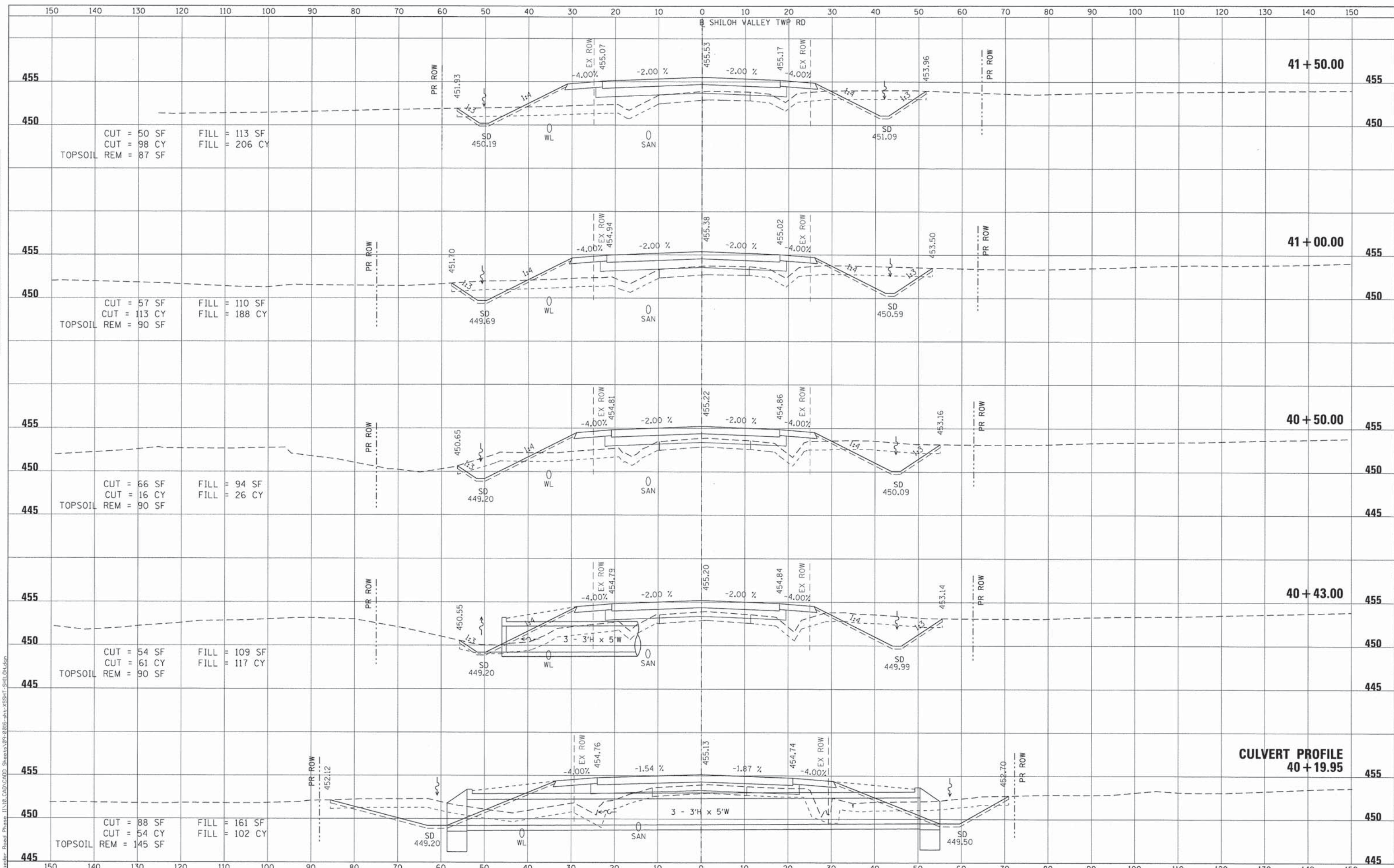
SCALE: 1" = 10'    SHEET NO. 2 OF 10 SHEETS    STA. 38+00.00 TO STA. 40+00.00

F.A.I. RTE.	SECTION	COUNTY	TOTAL SHEETS	SHEET NO.
64	09-00365-01-PV	ST. CLAIR	535	519
TR RTE. 222 (RIEDER ROAD)			CONTRACT NO. 97549	
ILLINOIS				



DATE	
BY	
SURVEY	
PLOTTED	
TEMPLATE	
AREAS	
NO.	
FINAL	
NOTE	
NO.	
AREAS	
NO.	

DATE	
BY	
SURVEY	
PLOTTED	
TEMPLATE	
AREAS	
NO.	
ORIGINAL	
NOTE	
NO.	
AREAS	
NO.	



FILE NAME = 09-0016-shilvxsst-shiloh.dgn  
 USER NAME = 100T  
 DESIGNED - ATM  
 DRAWN - RJO  
 CHECKED - LDC  
 DATE - Apr 29, 2014

MODEL NAME = Default  
 PLOT SCALE = 1/20000' / Ft.  
 PLOT DATE = 4/26/2014

REVISED -  
 REVISED -  
 REVISED -  
 REVISED -

**STATE OF ILLINOIS  
 DEPARTMENT OF TRANSPORTATION**

**CROSS SECTIONS  
 SHILOH VALLEY TOWNSHIP ROAD**

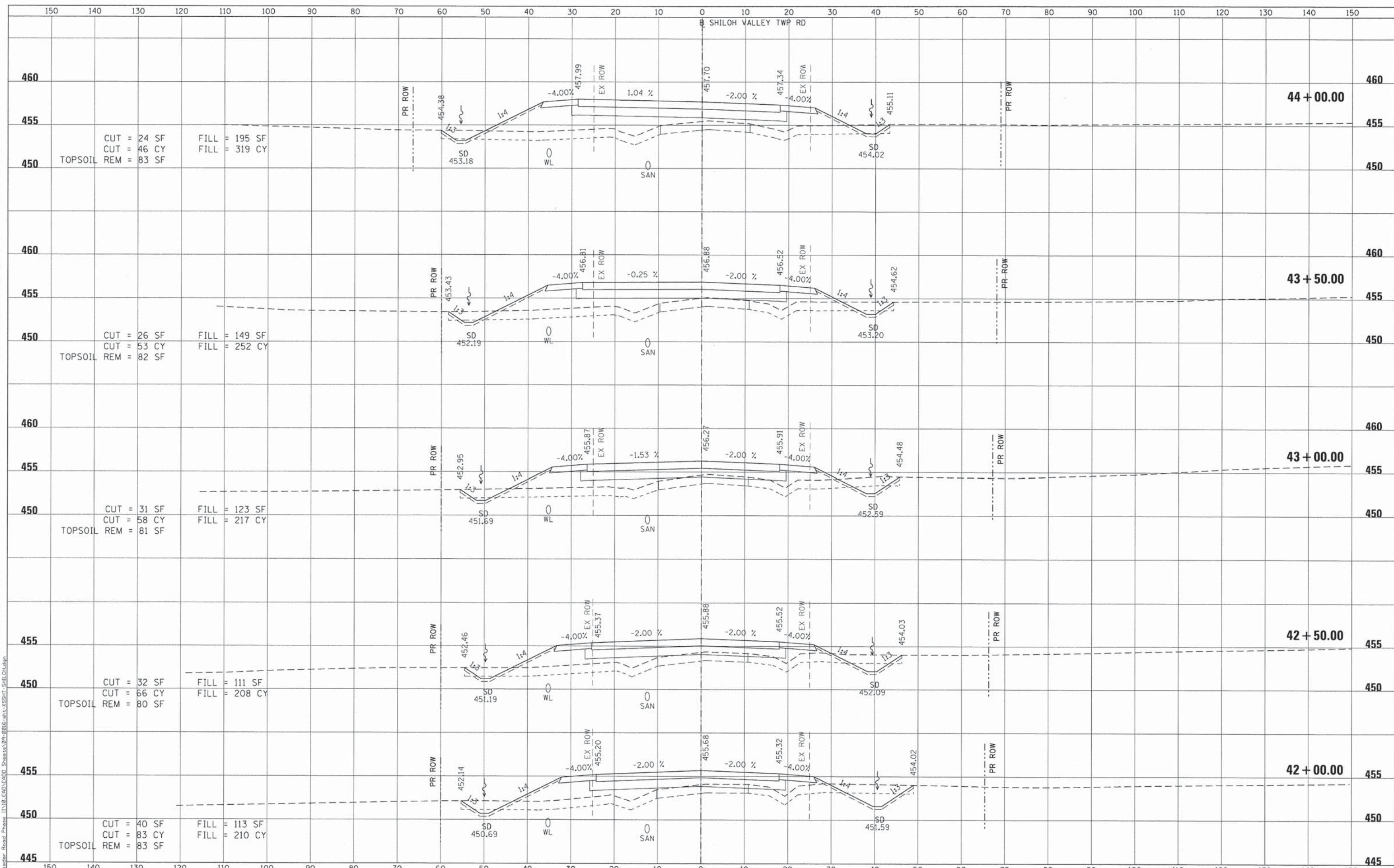
SCALE: 1" = 10'    SHEET NO. 3 OF 10 SHEETS    STA. 40+19.66 TO STA. 41+50.00

F.A.I. RTE.	SECTION	COUNTY	TOTAL SHEETS	SHEET NO.
64	09-00365-01-PV	ST. CLAIR	535	520
TR RTE. 222 (RIEDER ROAD)			CONTRACT NO. 97549	
ILLINOIS				



DATE	
BY	
ORIGINAL SURVEY	
SURVEY PLOTTED	
NOTE BOOK	
TEMPLATE	
AREAS CHECKED	
NO.	

DATE	
BY	
ORIGINAL SURVEY	
SURVEY PLOTTED	
NOTE BOOK	
TEMPLATE	
AREAS CHECKED	
NO.	



FILE NAME = 09-0016-sht-XSSHT-SHIL04.dgn  
 USER NAME = JDDT  
 MODEL NAME = Default  
 PLOT SCALE = 120.0000' / ft.  
 PLOT DATE = 4/26/2014

DESIGNED - ATM  
 DRAWN - RJO  
 CHECKED - LDC  
 DATE - Apr'11 29, 2014

REVISED -  
 REVISED -  
 REVISED -  
 REVISED -

STATE OF ILLINOIS  
 DEPARTMENT OF TRANSPORTATION

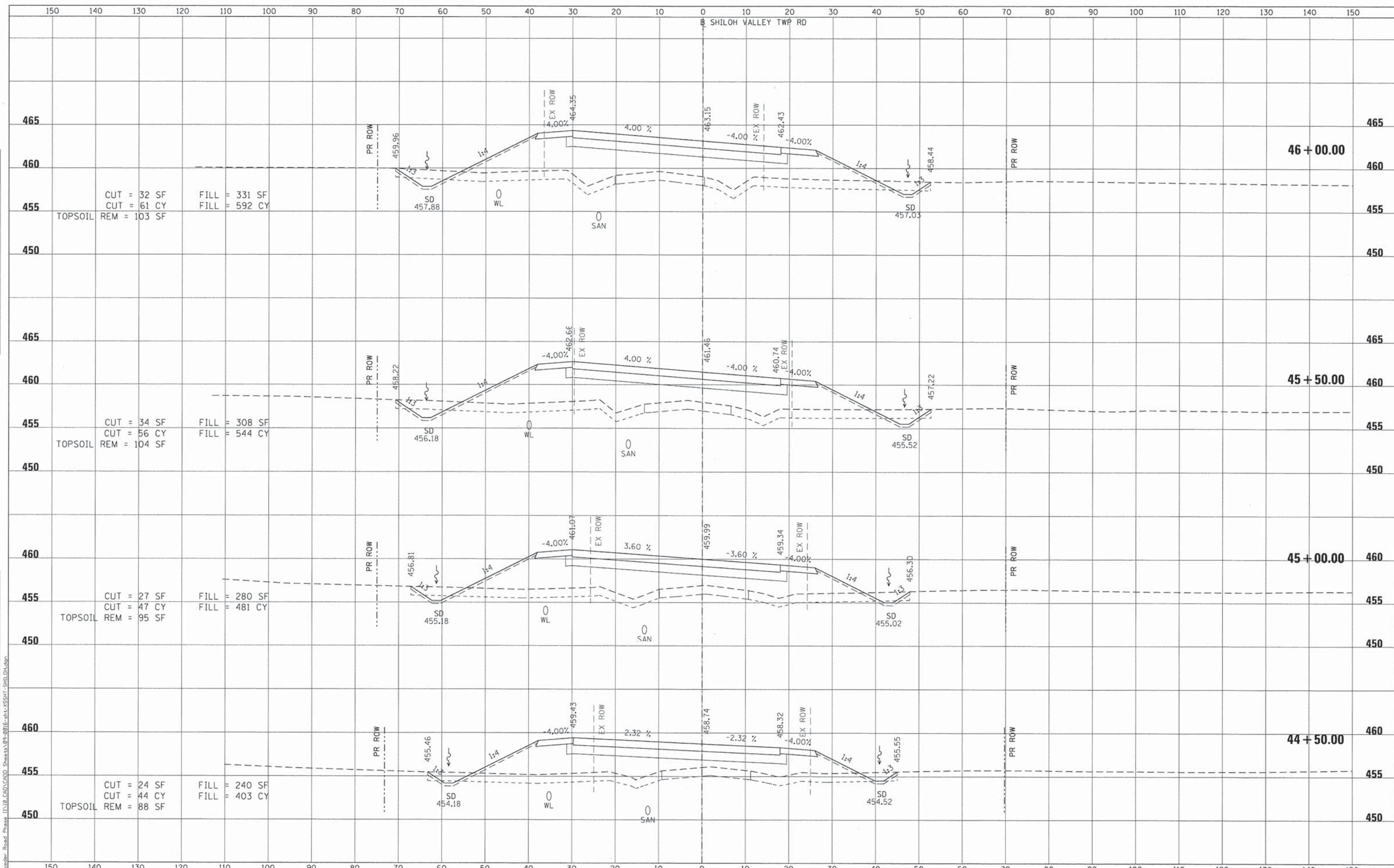
CROSS SECTIONS  
 SHILOH VALLEY TOWNSHIP ROAD  
 SCALE: 1" = 10'  
 SHEET NO. 4 OF 10 SHEETS  
 STA. 42+00.00 TO STA. 44+00.00

F.A.I. RTE.	SECTION	COUNTY	TOTAL SHEETS	SHEET NO.
64	09-00365-01-PV	ST. CLAIR	535	521
TR RTE. 222 (RIEDER ROAD)			CONTRACT NO. 97549	
ILLINOIS				



DATE	
BY	
SURVEYED	
PLOTTED	
TEMPLATE	
NOTE BOOK	
AREAS CHECKED	
NO.	

DATE	
BY	
SURVEYED	
PLOTTED	
TEMPLATE	
NOTE BOOK	
AREAS CHECKED	
NO.	



FILE NAME = 09-0016-shiloh.dgn

USER NAME = IDOT  
 MODEL NAME = Default  
 PLOT SCALE = 120.0000' / ft.  
 PLOT DATE = 4/26/2014

DESIGNED - ATM  
 DRAWN - RJO  
 CHECKED - LDC  
 DATE - April 29, 2014

REVISED -  
 REVISED -  
 REVISED -  
 REVISED -

**STATE OF ILLINOIS  
 DEPARTMENT OF TRANSPORTATION**

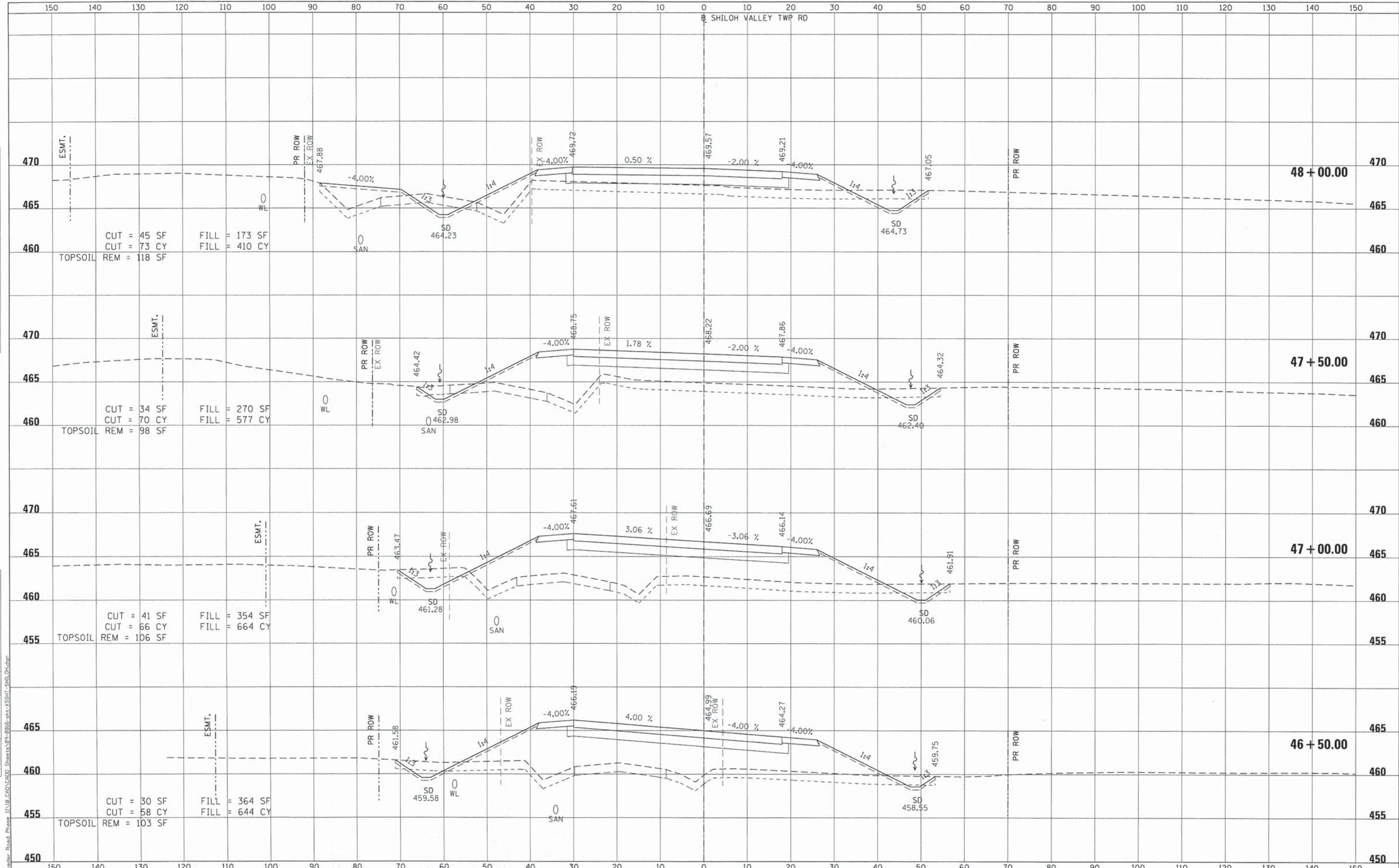
**CROSS SECTIONS  
 SHILOH VALLEY TOWNSHIP ROAD**  
 SCALE: 1" = 10'  
 SHEET NO. 5 OF 10 SHEETS  
 STA. 44+50.00 TO STA. 46+00.00

F.A.I. RTE.	SECTION	COUNTY	TOTAL SHEETS	SHEET NO.
64	09-00365-01-PV	ST. CLAIR	535	522
TR RTE. 222 (RIEDER ROAD)			CONTRACT NO. 97549	
ILLINOIS				



DATE	
BY	
FINAL SURVEY	
SURVEYED	
PLOTTED	
NOTE BOOK	
AREAS CHECKED	
NO.	

DATE	
BY	
ORIGINAL SURVEY	
SURVEYED	
PLOTTED	
NOTE BOOK	
AREAS CHECKED	
NO.	



FILE NAME = 09-0016-sht-XSSHT-SHILOH.dgn  
 USER NAME = IDOT  
 MODEL NAME = Default  
 PLOT SCALE = 1/20.0000' / ft.  
 PLOT DATE = 4/26/2014

DESIGNED - ATM  
 DRAWN - RJO  
 CHECKED - LDC  
 DATE - April 29, 2014

REVISED -  
 REVISED -  
 REVISED -  
 REVISED -

**STATE OF ILLINOIS  
 DEPARTMENT OF TRANSPORTATION**

**CROSS SECTIONS  
 SHILOH VALLEY TOWNSHIP ROAD**


SCALE: 1" = 10'  
 SHEET NO. 6 OF 10 SHEETS  
 STA. 46+50.00 TO STA. 48+00.00

F.A.I. RTE.	SECTION	COUNTY	TOTAL SHEETS	SHEET NO.
64	09-00365-01-PV	ST. CLAIR	535	523
TR RTE. 222 (RIEDER ROAD)		CONTRACT NO. 97549		
ILLINOIS				



DATE	
BY	
SURVEYED	
PLANNED	
TEMPLATE	
AREAS	
CHECKED	
NO.	

DATE	
BY	
SURVEYED	
PLANNED	
TEMPLATE	
AREAS	
CHECKED	
NO.	



FILE NAME = 09-0016-shiloh-XSSHT-SHIL.DGN

USER NAME = IDDT	DESIGNED - ATM	REVISED -
MODEL NAME = Default	DRAWN - RJO	REVISED -
PLLOT SCALE = 1/2" = 10'	CHECKED - LDC	REVISED -
PLLOT DATE = 4/26/2014	DATE - April 29, 2014	REVISED -

**STATE OF ILLINOIS  
DEPARTMENT OF TRANSPORTATION**

**CROSS SECTIONS  
SHILOH VALLEY TOWNSHIP ROAD**

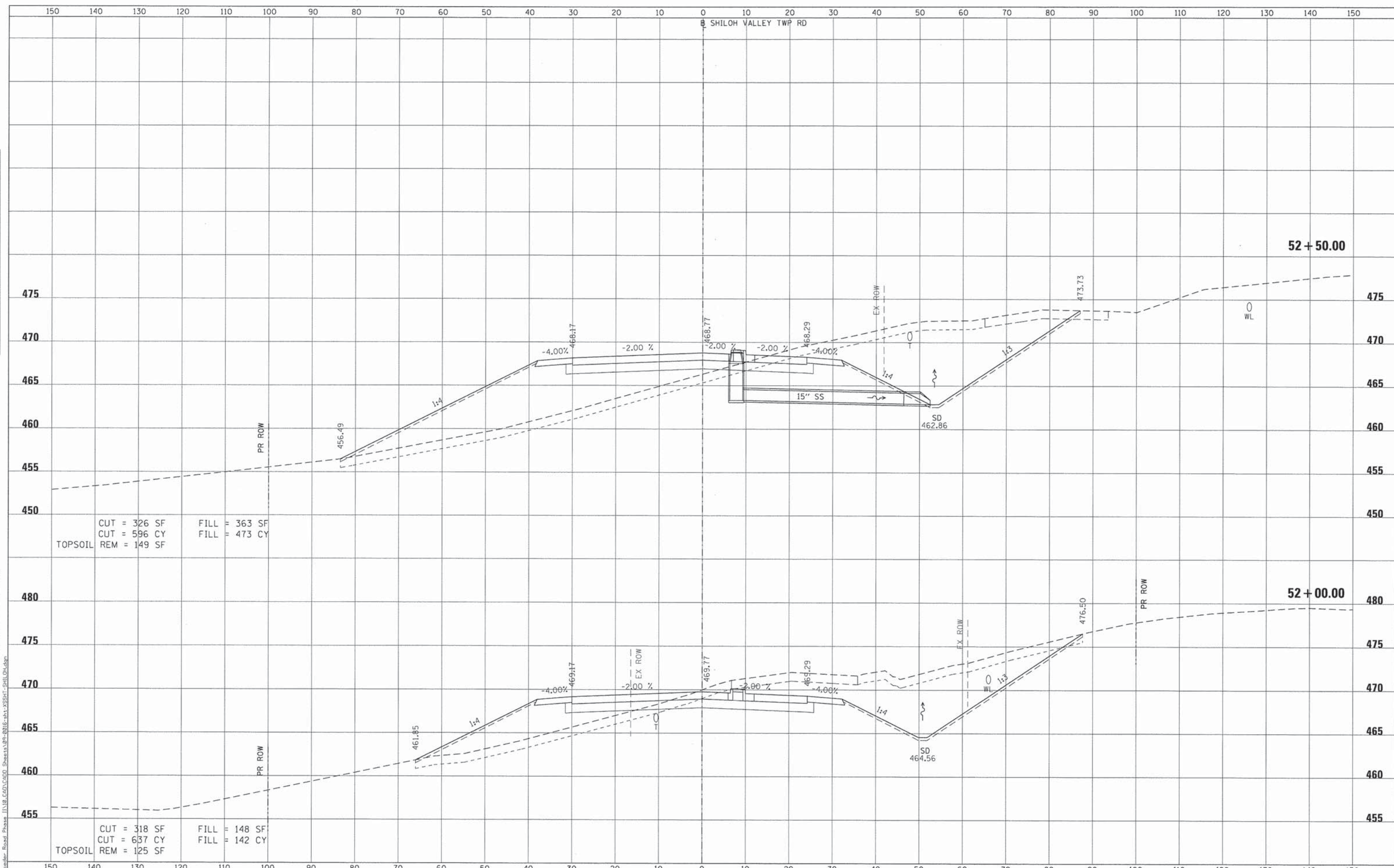
SCALE: 1" = 10'    SHEET NO. 7 OF 10 SHEETS    STA. 48+50.00 TO STA. 51+50.00

F.A.I. RTE.	SECTION	COUNTY	TOTAL SHEETS	SHEET NO.
64	09-00365-01-PV	ST. CLAIR	535	524
TR RTE. 222 (RIEDER ROAD)			CONTRACT NO. 97549	
ILLINOIS				



DATE	
BY	
FINAL SURVEY	
PROF. PLOTTED	
NOTE BOOK	
AREAS CHECKED	
NO.	

DATE	
BY	
ORIGINAL SURVEY	
PROF. PLOTTED	
NOTE BOOK	
AREAS CHECKED	
NO.	



TOPSOIL  
 CUT = 326 SF  
 CUT = 596 CY  
 REM = 149 SF  
 FILL = 363 SF  
 FILL = 473 CY

TOPSOIL  
 CUT = 318 SF  
 CUT = 637 CY  
 REM = 125 SF  
 FILL = 148 SF  
 FILL = 142 CY

FILE NAME = 09-0016-sht-XSSHT-SHIL0H.dgn

USER NAME =	IDOT	DESIGNED -	ATM	REVISED -	
MODEL NAME =	Default	DRAWN -	RJO	REVISED -	
PLOT SCALE =	120,0000' / ft.	CHECKED -	LDC	REVISED -	
PLOT DATE =	4/26/2014	DATE -	April 29, 2014	REVISED -	

**STATE OF ILLINOIS  
 DEPARTMENT OF TRANSPORTATION**

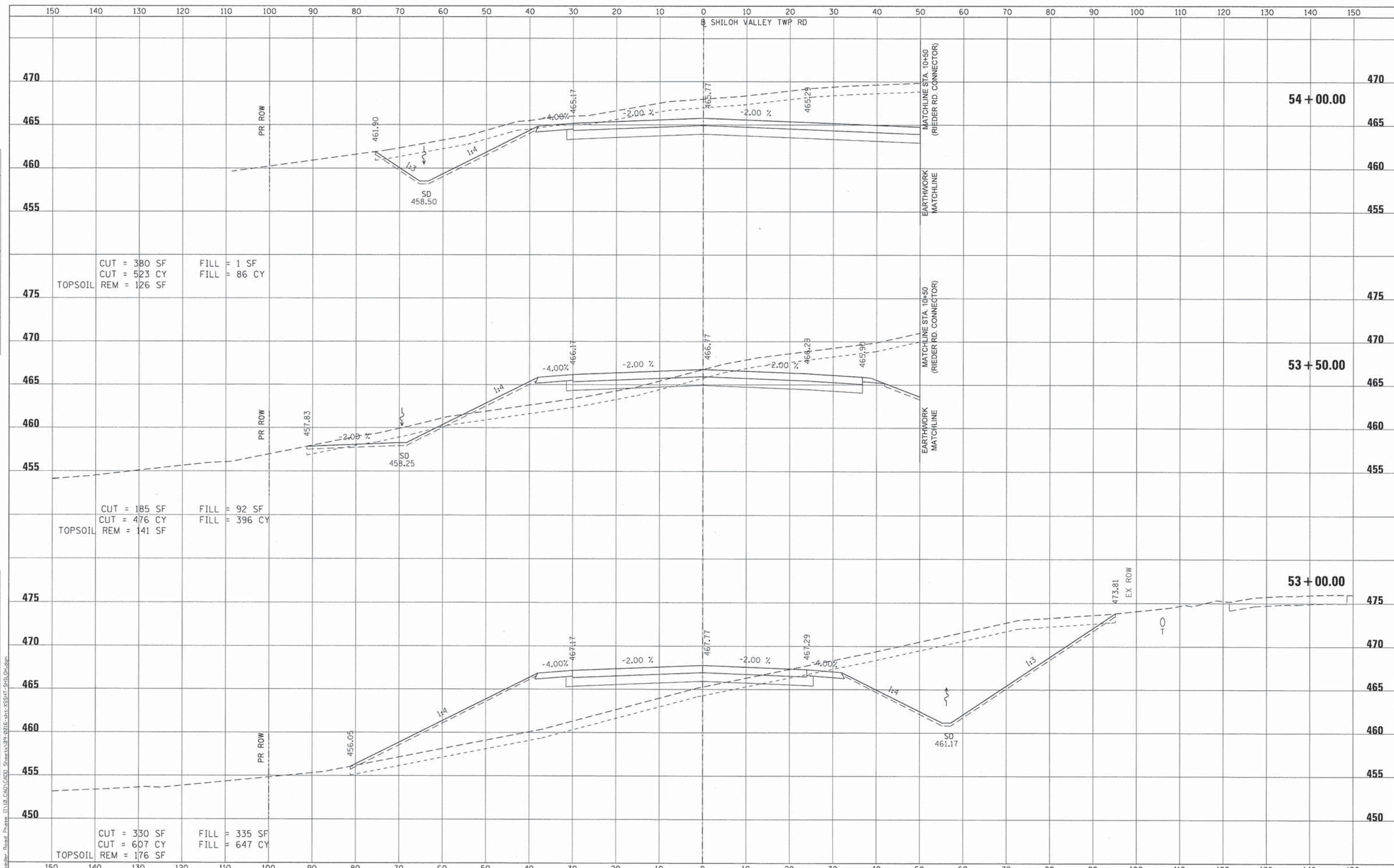
**CROSS SECTIONS  
 SHILOH VALLEY TOWNSHIP ROAD**  
 SCALE: 1" = 10'  
 SHEET NO. 8 OF 10 SHEETS  
 STA. 52+00.00 TO STA. 52+50.00

F.A.I. RTE.	SECTION	COUNTY	TOTAL SHEETS	SHEET NO.
64	09-00365-01-PV	ST. CLAIR	535	525
TR RTE. 222 (RIEDER ROAD)			CONTRACT NO. 97549	
ILLINOIS				



DATE	
BY	
FINAL SURVEY	
SURVEYED	
NOTE BOOK	
TEMPLATE	
AREAS CHECKED	
NO.	

DATE	
BY	
ORIGINAL SURVEY	
PLOTTED	
NOTE BOOK	
TEMPLATE	
AREAS CHECKED	
NO.	



TOPSOIL REM = 126 SF  
 CUT = 380 SF  
 CUT = 523 CY  
 FILL = 1 SF  
 FILL = 86 CY

TOPSOIL REM = 141 SF  
 CUT = 185 SF  
 CUT = 476 CY  
 FILL = 92 SF  
 FILL = 396 CY

TOPSOIL REM = 176 SF  
 CUT = 330 SF  
 CUT = 607 CY  
 FILL = 335 SF  
 FILL = 647 CY

FILE NAME = 09-0016-sht-XSSHT-SHILOH.dgn

USER NAME = IDOT	DESIGNED - ATM	REVISED -
MODEL NAME = Default	DRAWN - RJO	REVISED -
PLOT SCALE = 1/20,000' / Ft.	CHECKED - LDC	REVISED -
PLOT DATE = 4/26/2014	DATE - April 29, 2014	REVISED -

STATE OF ILLINOIS  
 DEPARTMENT OF TRANSPORTATION

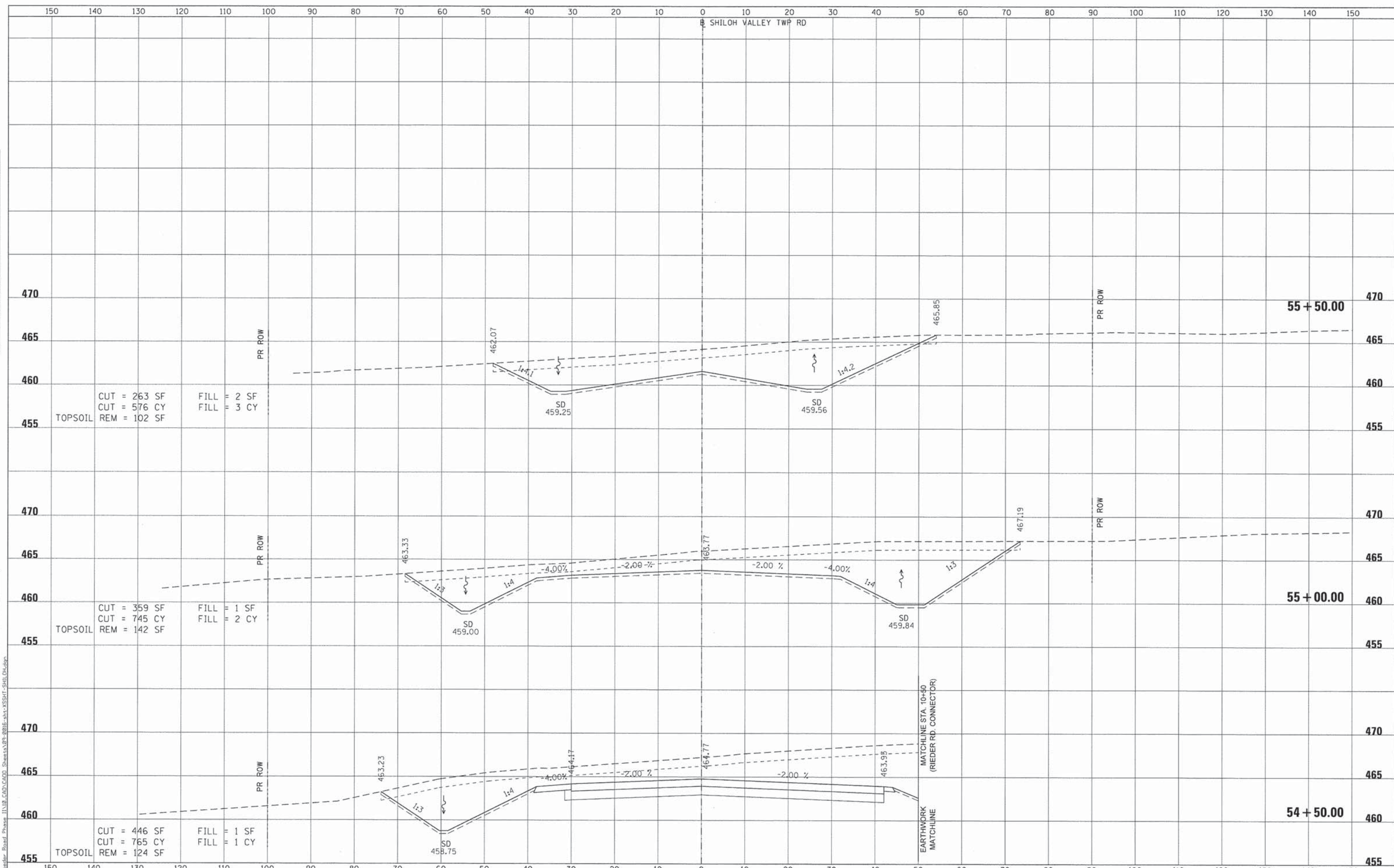
CROSS SECTIONS  
 SHILOH VALLEY TOWNSHIP ROAD  
 SCALE: 1" = 10'  
 SHEET NO. 9 OF 10 SHEETS  
 STA. 53+00.00 TO STA. 54+00.00

F.A.I. RTE.	SECTION	COUNTY	TOTAL SHEETS	SHEET NO.
64	09-00365-01-PV	ST. CLAIR	535	526
TR RTE. 222 (RIEDER ROAD)			CONTRACT NO. 97549	
ILLINOIS				



DATE	
BY	
SURVEYED	
PLOTTED	
TEMPLATE	
AREAS	
CHECKED	
NO.	

DATE	
BY	
SURVEYED	
PLOTTED	
TEMPLATE	
AREAS	
CHECKED	
NO.	



FILE NAME = 09-2016-sht-XSSH-SHILOH.dgn  
 USER NAME = IDOT  
 MODEL NAME = Default  
 PLOT SCALE = 1/200000' / ft.  
 PLOT DATE = 4/26/2014

DESIGNED - ATM	REVISED -
DRAWN - RJO	REVISED -
CHECKED - LDC	REVISED -
DATE - April 29, 2014	REVISED -

**STATE OF ILLINOIS  
DEPARTMENT OF TRANSPORTATION**

**CROSS SECTIONS  
SHILOH VALLEY TOWNSHIP ROAD**

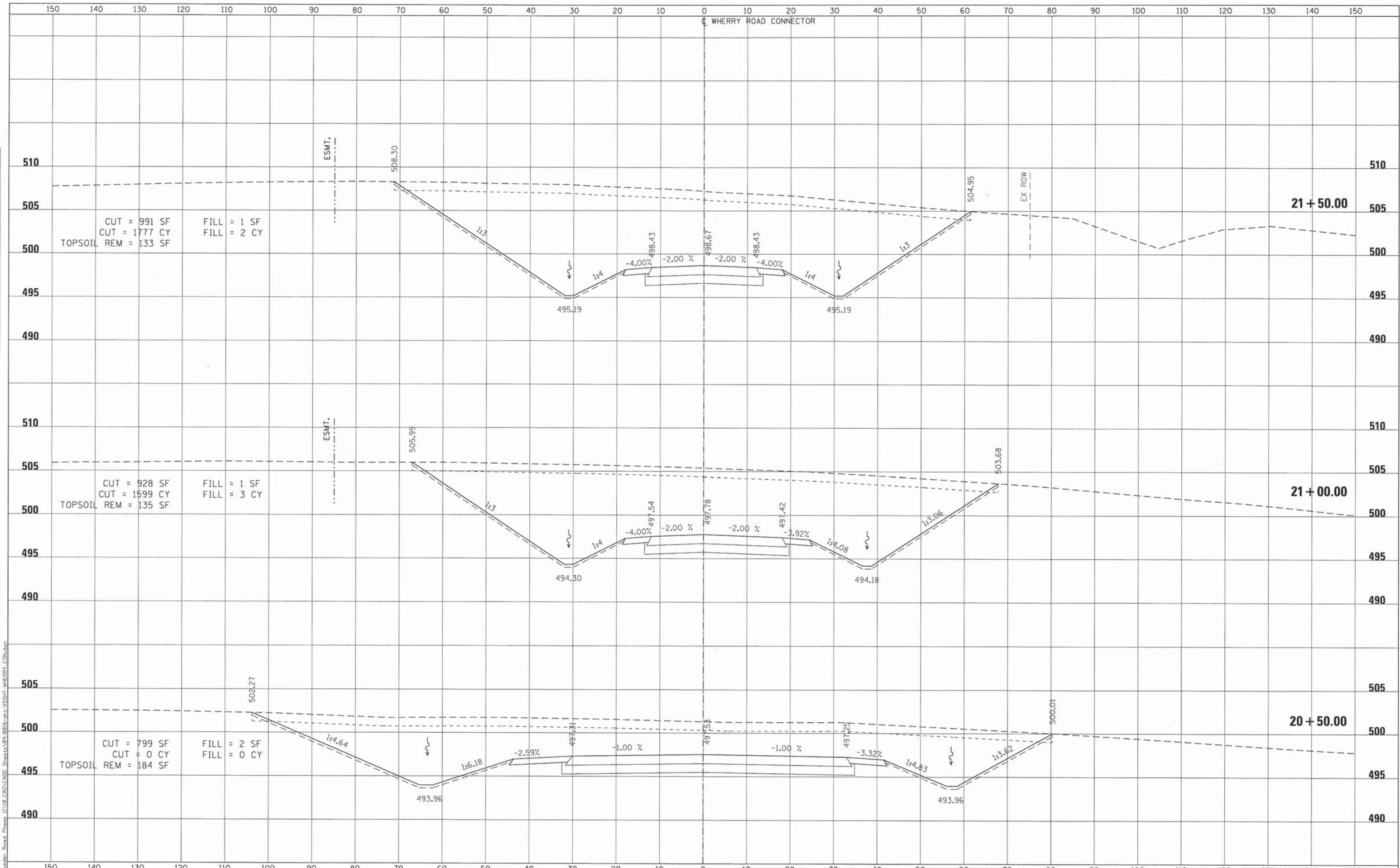
SCALE: 1" = 10'  
 SHEET NO. 10 OF 10 SHEETS  
 STA. 54+50.00 TO STA. 56+00.00

F.A.I. RTE.	SECTION	COUNTY	TOTAL SHEETS	SHEET NO.
64	09-00365-01-PV	ST. CLAIR	535	527
TR RTE. 222 (RIEDER ROAD)			CONTRACT NO. 97549	
ILLINOIS				



DATE	
BY	
SURVEYED	
PLANNED	
TEMPLATE	
NOTE BOOK	
AREAS CHECKED	
NO.	

DATE	
BY	
SURVEYED	
PLANNED	
TEMPLATE	
NOTE BOOK	
AREAS CHECKED	
NO.	



FILE NAME = 09-0016-shr-XSSHT-WHERRY\_CON.dgn

USER NAME = IDOT	DESIGNED - ATM	REVISED -
MODEL NAME = Default	DRAWN - RJO	REVISED -
PLOT SCALE = 1/28,000" = 1' / Ft.	CHECKED - LDC	REVISED -
PLOT DATE = 4/26/2014	DATE - April 29, 2014	REVISED -

**STATE OF ILLINOIS  
DEPARTMENT OF TRANSPORTATION**

**CROSS SECTIONS  
WHERRY ROAD CONNECTOR**

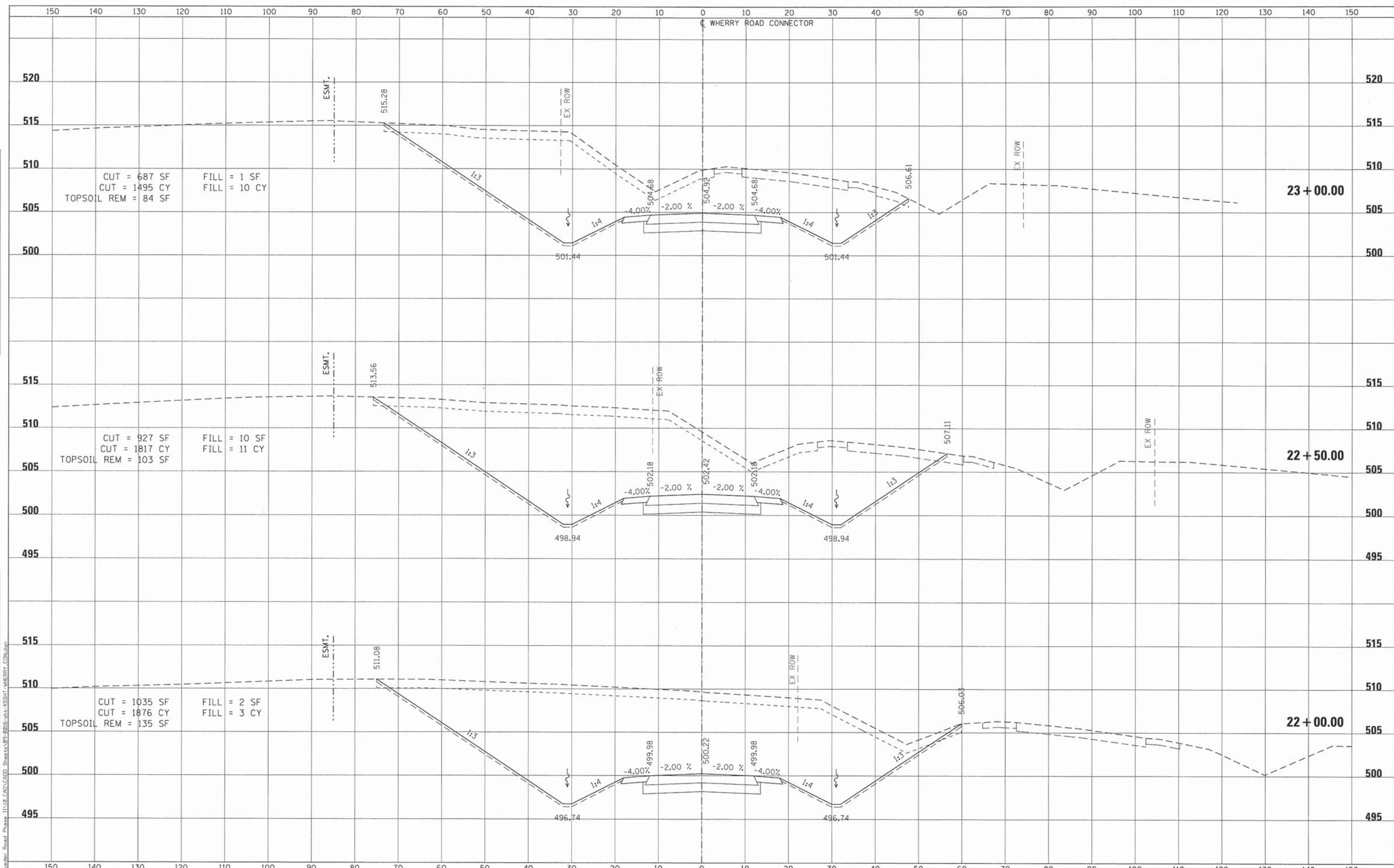
SCALE: 1" = 10'    SHEET NO. 1 OF 4 SHEETS    STA. 20+50.00 TO STA. 21+50.00

F.A.I. RTE.	SECTION	COUNTY	TOTAL SHEETS	SHEET NO.
64	09-00365-01-PV	ST. CLAIR	535	528
TR RTE. 222 (RIEDER ROAD)			CONTRACT NO. 97549	
[ILLINOIS]				



DATE	
BY	
SURVEYED	
NOTED	
TEMPLE	
AREAS	
CHECKED	
NO.	

DATE	
BY	
SURVEYED	
NOTED	
TEMPLE	
AREAS	
CHECKED	
NO.	



FILE NAME = 09-0016-sht-XSSH-WHERRY.CON.dgn

USER NAME = IDOT	DESIGNED - ATM	REVISED -
MODEL NAME = Default	DRAWN - RJO	REVISED -
PLOT SCALE = 120.0000' / ft.	CHECKED - LDC	REVISED -
PLOT DATE = 4/26/2014	DATE - April 29, 2014	REVISED -

**STATE OF ILLINOIS  
DEPARTMENT OF TRANSPORTATION**

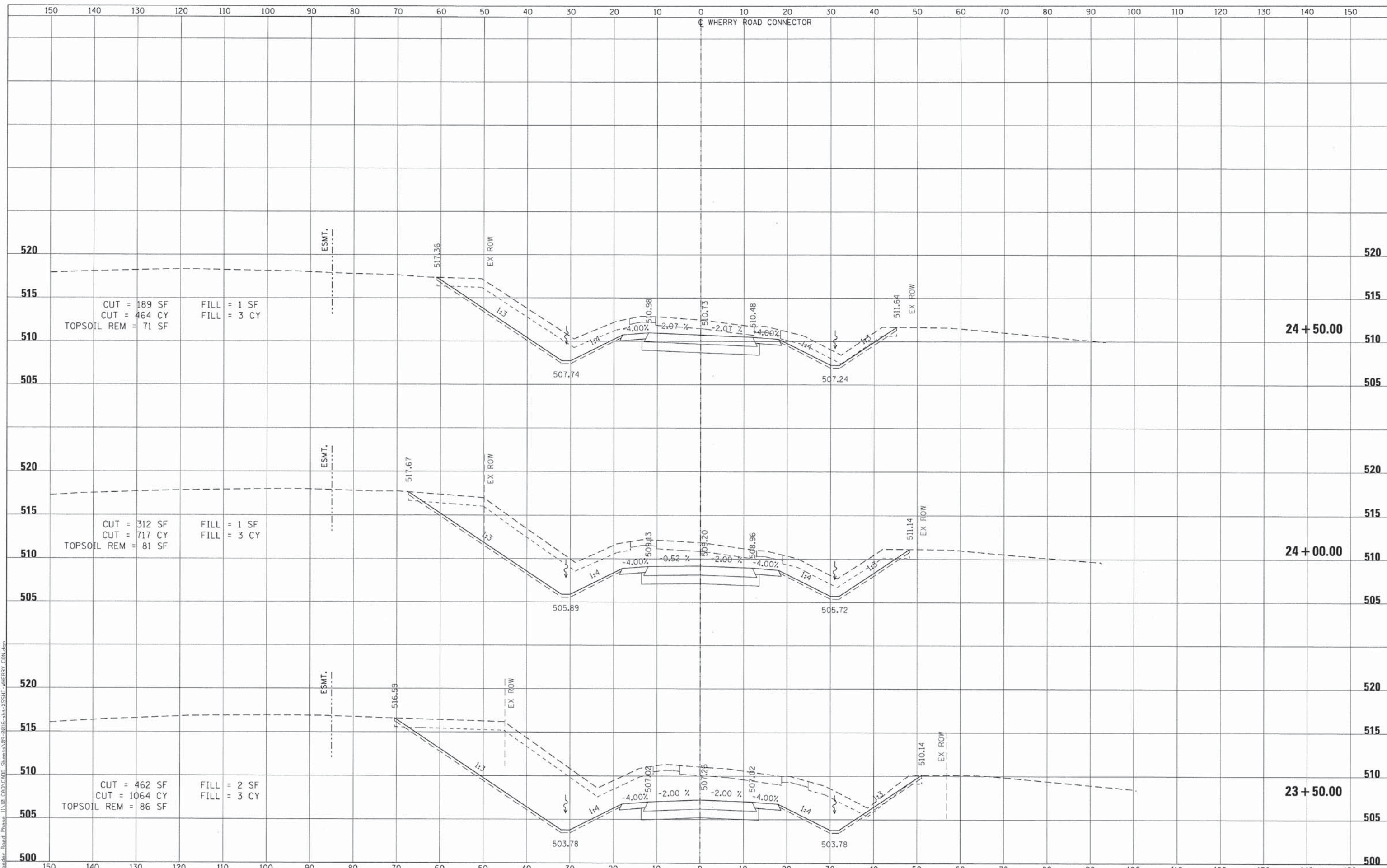
**CROSS SECTIONS  
WHERRY ROAD CONNECTOR**  
 SCALE: 1" = 10'  
 SHEET NO. 2 OF 4 SHEETS  
 STA. 22+00.00 TO STA. 23+00.00

F.A.I. RTE.	SECTION	COUNTY	TOTAL SHEETS	SHEET NO.
64	09-00365-01-PV	ST. CLAIR	535	529
TR RTE. 222 (RIEDER ROAD)			CONTRACT NO. 97549	
ILLINOIS				



FINAL SURVEY	DATE
SURVEYED	BY
PLOTTED	
TEMPLATE	
AREAS	
CHECKED	
NO.	

ORIGINAL SURVEY	DATE
SURVEYED	BY
PLOTTED	
TEMPLATE	
AREAS	
CHECKED	
NO.	



USER NAME = IDOT	DESIGNED - ATM	REVISED -
MODEL NAME = Default	DRAWN - RJO	REVISED -
PLOT SCALE = 1/20.0000' / Ft.	CHECKED - LDC	REVISED -
PLOT DATE = 4/26/2014	DATE - April 29, 2014	REVISED -

**STATE OF ILLINOIS  
DEPARTMENT OF TRANSPORTATION**

**CROSS SECTIONS  
WHERRY ROAD CONNECTOR**

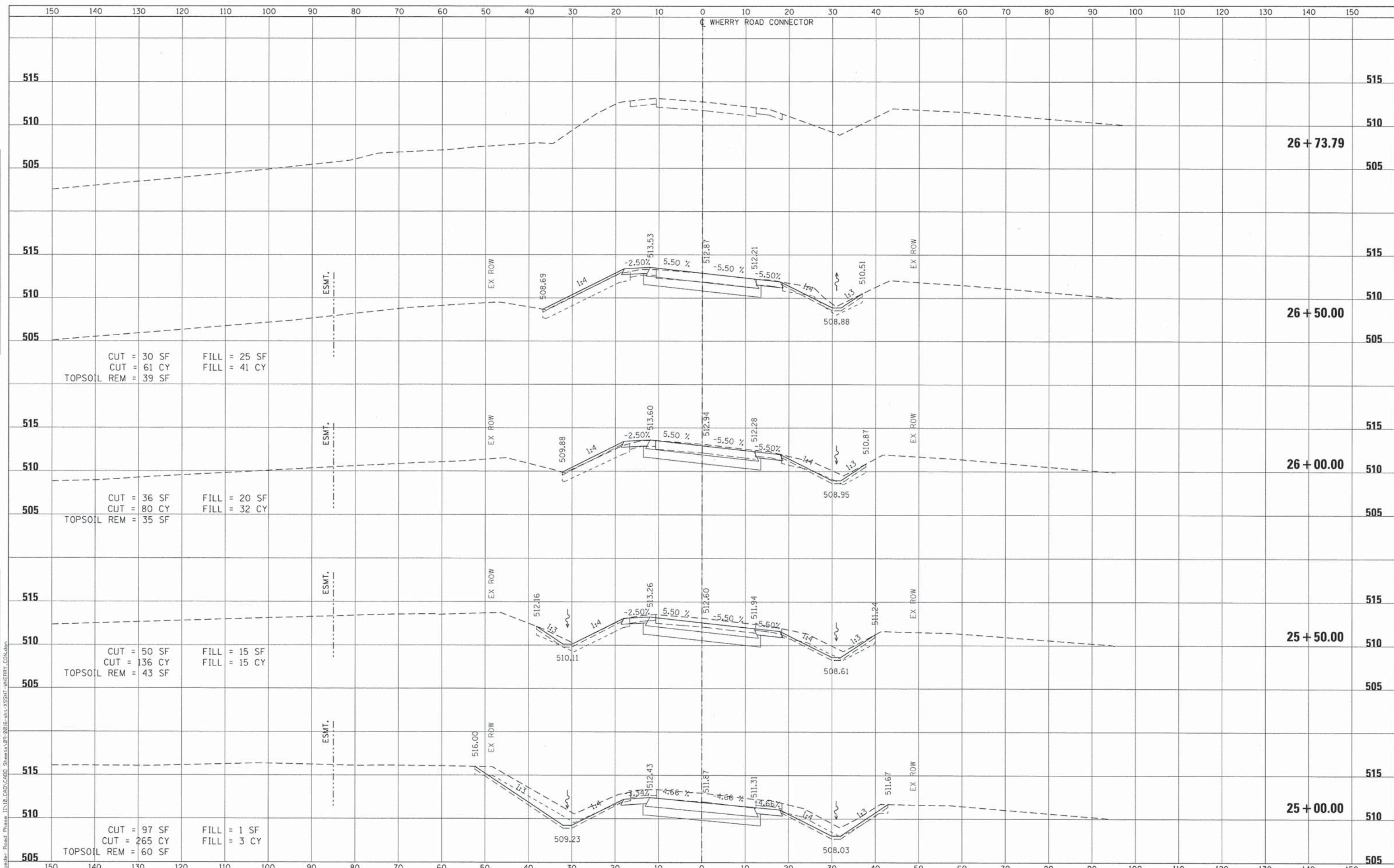
SCALE: 1" = 10'    SHEET NO. 3 OF 4 SHEETS    STA. 23+50.00 TO STA. 24+50.00

F.A.I. RTE.	SECTION	COUNTY	TOTAL SHEETS	SHEET NO.
64	09-00365-01-PV	ST. CLAIR	535	530
TR RTE. 222 (RIEDER ROAD)			CONTRACT NO. 97549	
ILLINOIS				



DATE	
BY	
ORIGINAL SURVEY	
FLIPPED	
TEMPLATE	
NOTE BOOK	
AREAS CHECKED	
NO.	

DATE	
BY	
ORIGINAL SURVEY	
FLIPPED	
TEMPLATE	
NOTE BOOK	
AREAS CHECKED	
NO.	



FILE NAME = 09-0816-sht-XSSH-WHERRY.CON.dgn

USER NAME = IDOT	DESIGNED - ATM	REVISED -
MODEL NAME = Default	DRAWN - RJO	REVISED -
PLOT SCALE = 1/2" = 10' / ft.	CHECKED - LDC	REVISED -
PLOT DATE = 4/26/2014	DATE - Apr 29, 2014	REVISED -

STATE OF ILLINOIS  
DEPARTMENT OF TRANSPORTATION

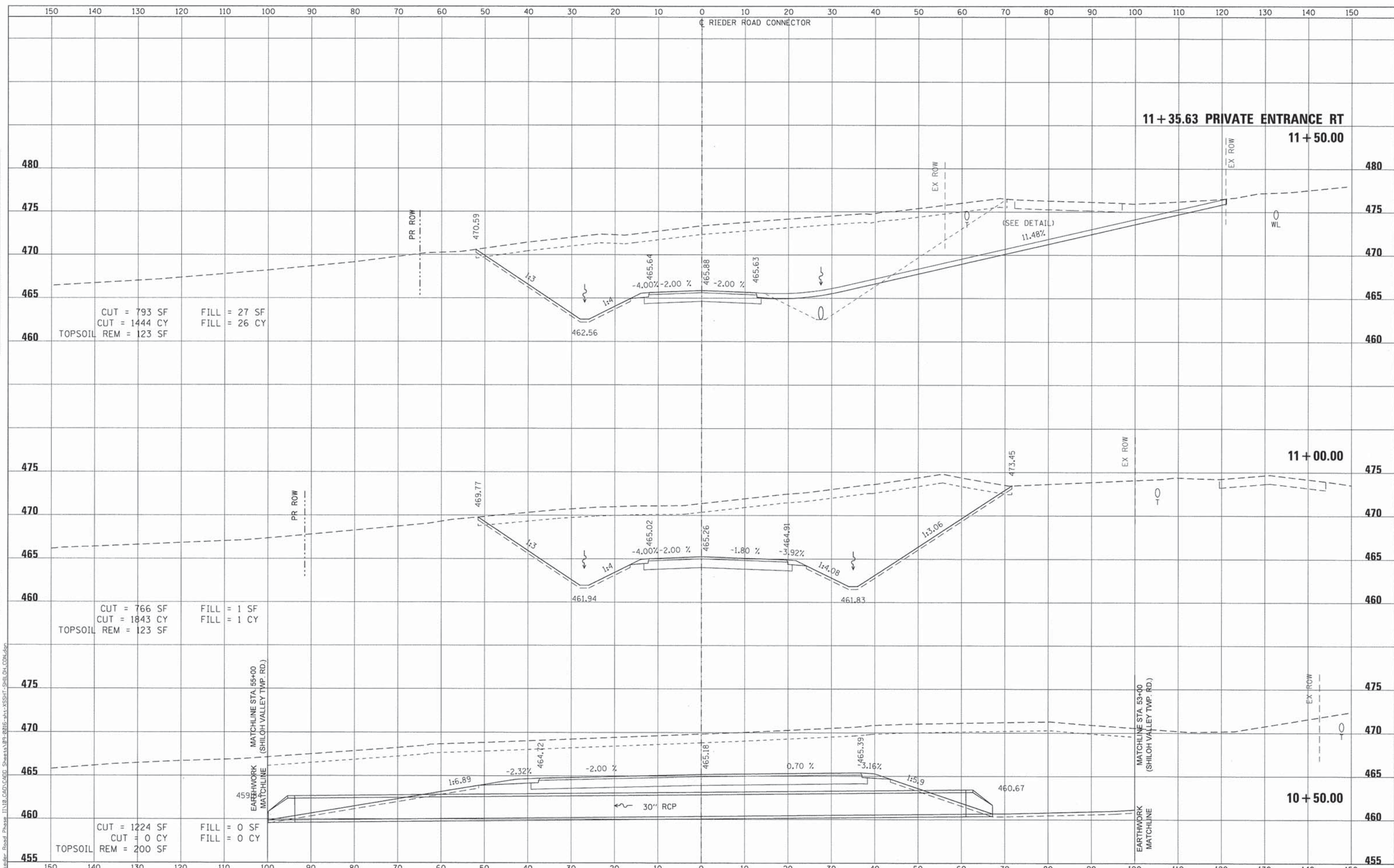
CROSS SECTIONS  
WHERRY ROAD CONNECTOR  
SCALE: 1" = 10'  
SHEET NO. 4 OF 4 SHEETS  
STA. 25+00.00 TO STA. 26+73.79

F.A.I. RTE.	SECTION	COUNTY	TOTAL SHEETS	SHEET NO.
64	09-00365-01-PV	ST. CLAIR	535	531
TR RTE. 222 (RIEDER ROAD)			CONTRACT NO. 97549	
ILLINOIS				



DATE	
BY	
SURVEY	
PLOTTED	
TEMPLATE	
NOTE BOOK	
AREAS CHECKED	
NO.	

DATE	
BY	
SURVEY	
PLOTTED	
TEMPLATE	
NOTE BOOK	
AREAS CHECKED	
NO.	



FILE NAME =  
 09-0016-sht-XSSHT-SHILOH.CON.dgn

USER NAME =	IDOT	DESIGNED -	ATM	REVISED -	
MODEL NAME =	Default	DRAWN -	RJO	REVISED -	
PLOT SCALE =	120.0000' / Ft.	CHECKED -	LDC	REVISED -	
PLOT DATE =	4/26/2014	DATE -	April 29, 2014	REVISED -	

**STATE OF ILLINOIS  
 DEPARTMENT OF TRANSPORTATION**

**CROSS SECTIONS  
 RIEDER ROAD CONNECTOR**

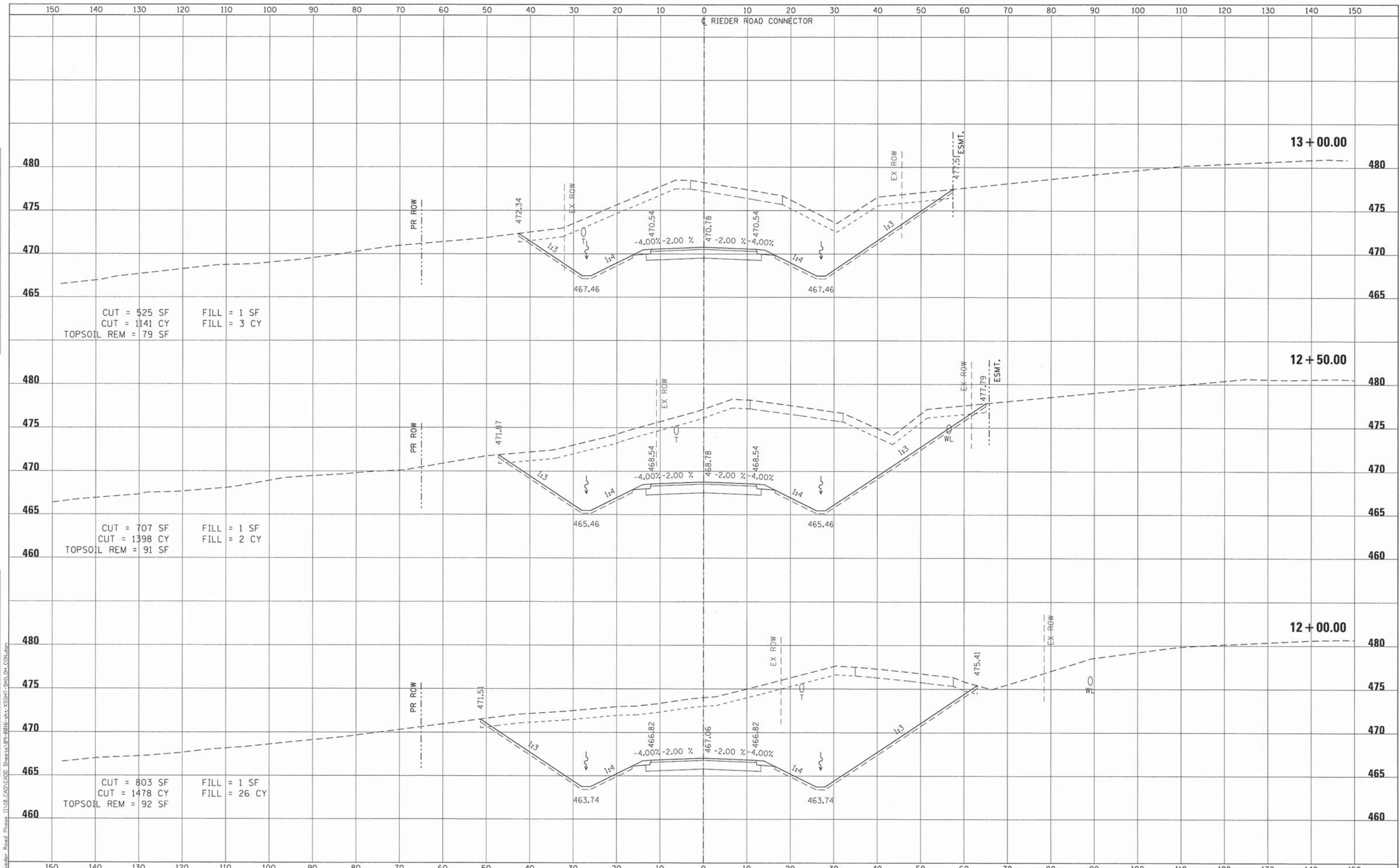
SCALE: 1" = 10'  
 SHEET NO. 1 OF 4 SHEETS  
 STA. 10+50.00 TO STA. 11+50.00

F.A.I. RTE.	SECTION	COUNTY	TOTAL SHEETS	SHEET NO.
64	09-00365-01-PV	ST. CLAIR	535	532
TR RTE. 222 (RIEDER ROAD)			CONTRACT NO. 97549	
ILLINOIS				



DATE	
BY	
SURVEYED	
NOTE BOOK	
TEMPLATE	
AREAS CHECKED	
NO.	

DATE	
BY	
ORIGINAL SURVEY	
NOTE BOOK	
TEMPLATE	
AREAS CHECKED	
NO.	



CUT = 525 SF  
 CUT = 1141 CY  
 TOPSOIL REM = 79 SF

FILL = 1 SF  
 FILL = 3 CY

CUT = 707 SF  
 CUT = 1398 CY  
 TOPSOIL REM = 91 SF

FILL = 1 SF  
 FILL = 2 CY

CUT = 803 SF  
 CUT = 1478 CY  
 TOPSOIL REM = 92 SF

FILL = 1 SF  
 FILL = 26 CY

FILE NAME = 09-0016-sht-XSSHT-SHILGH.CON.dgn

USER NAME = IDOT	DESIGNED - ATM	REVISED -
MODEL NAME = Default	DRAWN - RJO	REVISED -
PLOT SCALE = 1/20,0000 ' / Ft.	CHECKED - LDC	REVISED -
PLOT DATE = 4/26/2014	DATE - April 29, 2014	REVISED -

**STATE OF ILLINOIS  
 DEPARTMENT OF TRANSPORTATION**

**CROSS SECTIONS  
 RIEDER ROAD CONNECTOR**

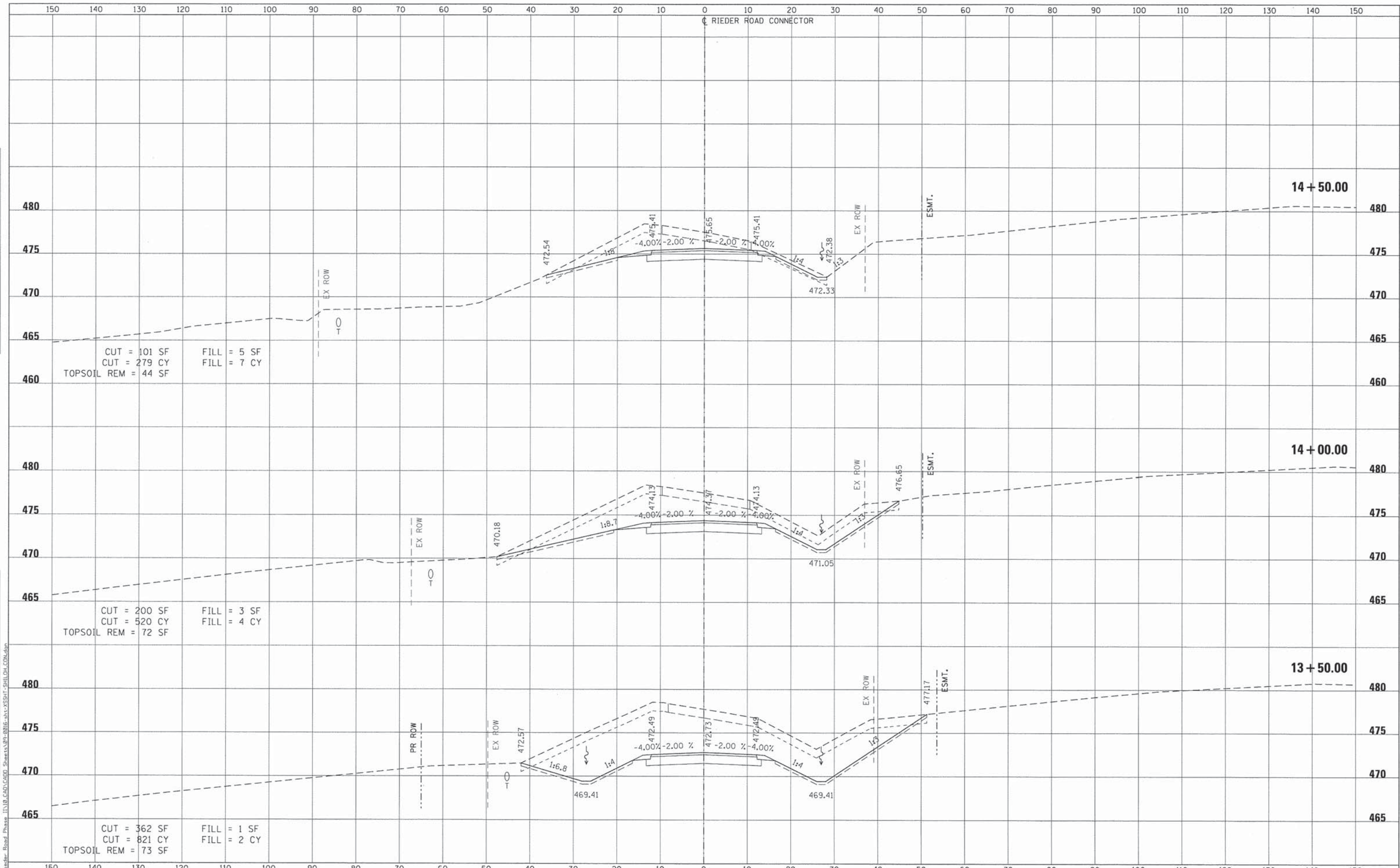
SCALE: 1" = 10'  
 SHEET NO. 2 OF 4 SHEETS  
 STA. 12+00.00 TO STA. 13+00.00

F.A.I. RTE.	SECTION	COUNTY	TOTAL SHEETS	SHEET NO.
64	09-00365-01-PV	ST. CLAIR	535	533
TR RTE. 222 (RIEDER ROAD)			CONTRACT NO. 97549	
ILLINOIS				



DATE	
BY	
SURVEYED	
PLOTTED	
TEMPLATE	
NOTE BOOK	
AREAS CHECKED	
NO.	

DATE	
BY	
SURVEYED	
PLOTTED	
TEMPLATE	
NOTE BOOK	
AREAS CHECKED	
NO.	



FILE NAME = 09-0016-sht-XSSHT-SHILDH.CON.dgn

USER NAME = IDOT	DESIGNED - ATM	REVISED -
MODEL NAME = Default	DRAWN - RJO	REVISED -
PLOT SCALE = 128.0000' / ft.	CHECKED - LDC	REVISED -
PLOT DATE = 4/26/2014	DATE - April 29, 2014	REVISED -

**STATE OF ILLINOIS**  
**DEPARTMENT OF TRANSPORTATION**

**CROSS SECTIONS**  
**RIEDER ROAD CONNECTOR**

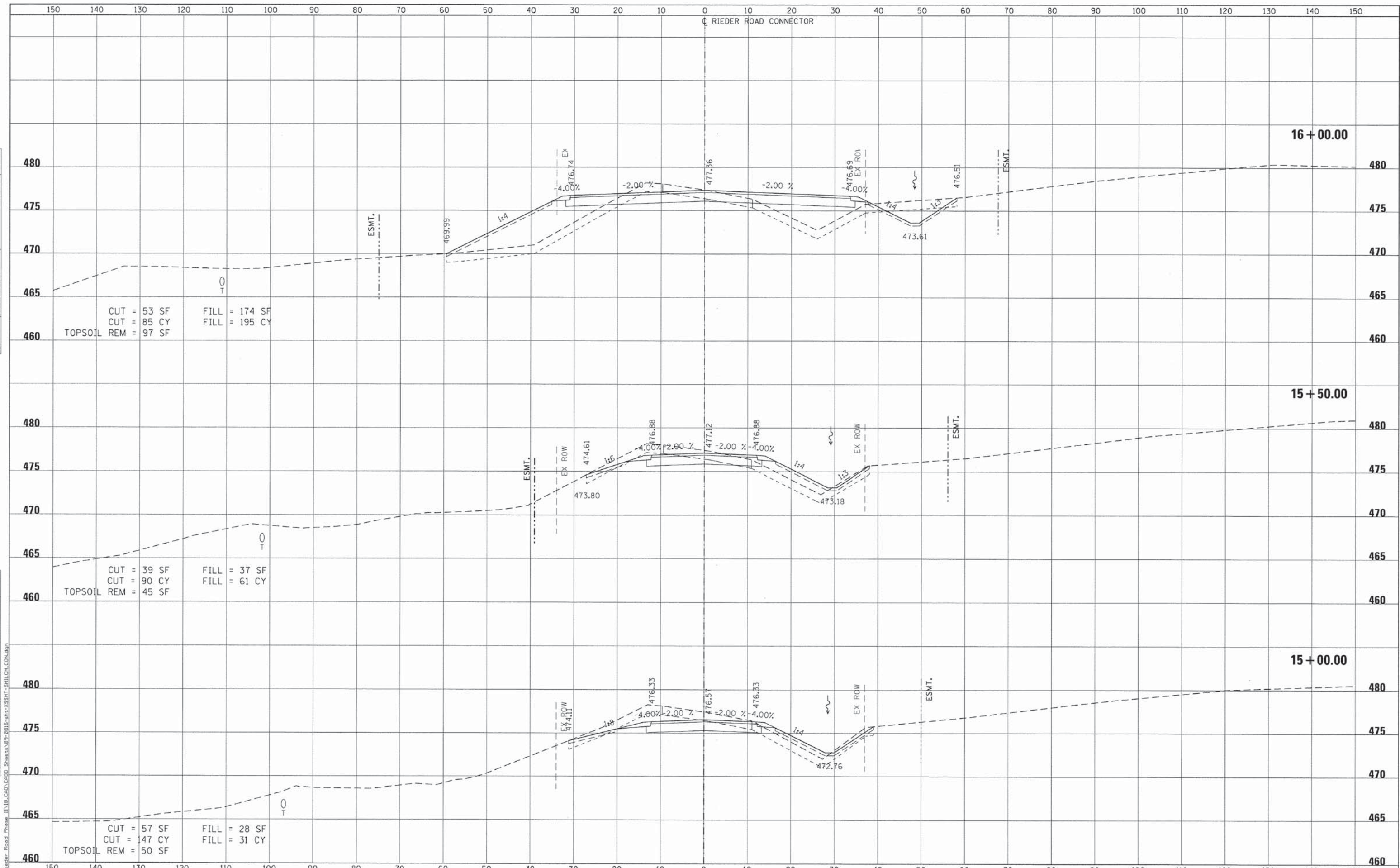
SCALE: 1" = 10'  
SHEET NO. 3 OF 4 SHEETS  
STA. 13+50.00 TO STA. 15+00.00

F.A.I. RTE.	SECTION	COUNTY	TOTAL SHEETS	SHEET NO.
64	09-00365-01-PV	ST. CLAIR	535	534
TR RTE. 222 (RIEDER ROAD)			CONTRACT NO. 97549	
[ILLINOIS]				



DATE	
BY	
SURVEYED	
NOTED	
PLATE	
TOP	
AREAS	
CHECKED	
NO.	

DATE	
BY	
SURVEYED	
NOTED	
PLATE	
TOP	
AREAS	
CHECKED	
NO.	



FILE NAME = IDOT  
 MODEL NAME = Default  
 PLOT SCALE = 120.0000' / ft.  
 PLOT DATE = 4/26/2014

DESIGNED	-	ATM	REVISED	-
DRAWN	-	RJO	REVISED	-
CHECKED	-	LDC	REVISED	-
DATE	-	April 29, 2014	REVISED	-

**STATE OF ILLINOIS**  
**DEPARTMENT OF TRANSPORTATION**

**CROSS SECTIONS**  
**RIEDER ROAD CONNECTOR**  
 SCALE: 1" = 10'  
 SHEET NO. 4 OF 4 SHEETS  
 STA. 15+50.00 TO STA. 16+00.00

F.A.I. RTE.	SECTION	COUNTY	TOTAL SHEETS	SHEET NO.
64	09-00365-01-PV	ST. CLAIR	535	535
TR RTE. 222 (RIEDER ROAD)			CONTRACT NO. 97549	
[ILLINOIS]				