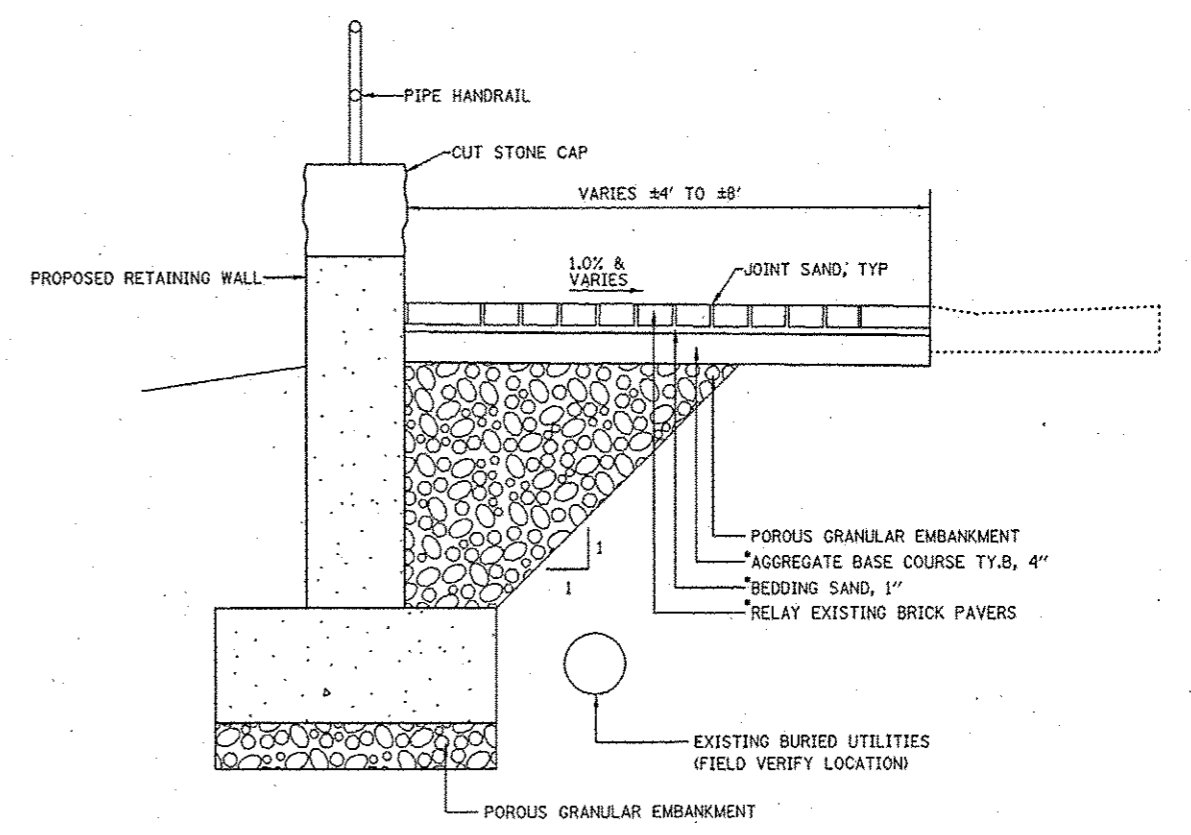
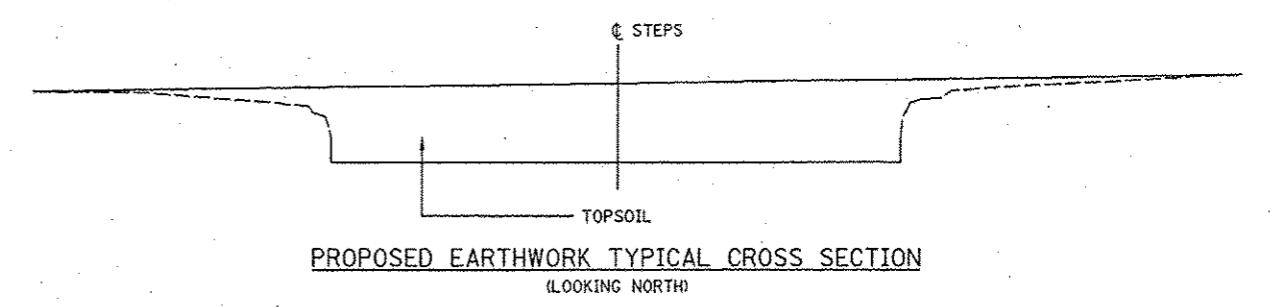
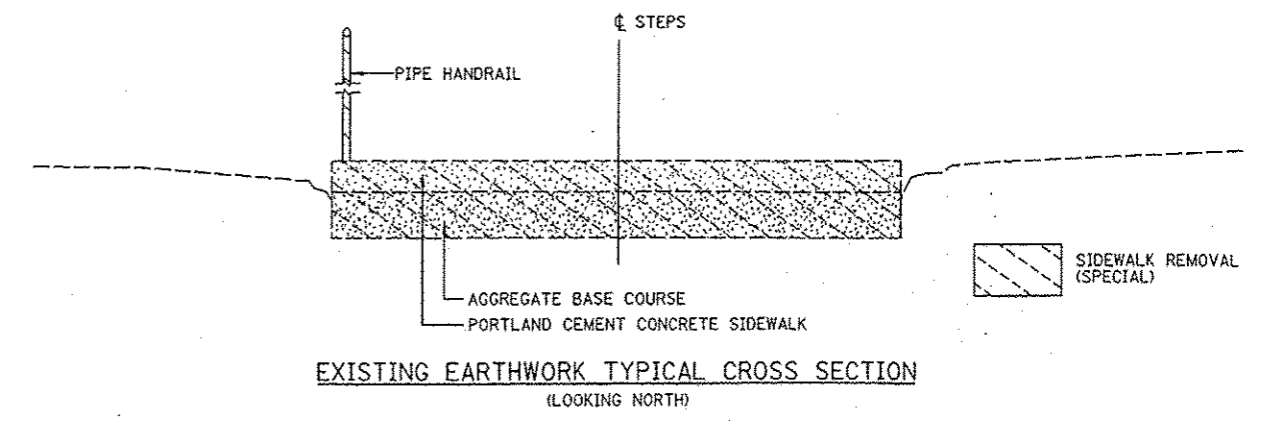


**GENERAL NOTES**

1. ANY REFERENCE TO A STANDARD IN THESE PLANS SHALL BE INTERPRETED TO MEAN THE EDITION AS INDICATED BY THE SUBNUMBER SHOWN IN THE LIST OF THE STANDARDS OR THE COPY INCLUDED IN THESE PLANS.
2. THE CONTRACTOR SHALL NOTIFY THE GALENA STATE HISTORIC SITE MANAGER, MR. TERRY MILLER, AT PHONE NUMBER 815-777-3310 AT LEAST ONE WEEK IN ADVANCE OF MOVING EQUIPMENT, MATERIALS OR WORK FORCES TO THE SITE.
3. WHENEVER A QUESTION ARISES REGARDING THE EXISTENCE OR LOCATION OF A BURIED UTILITY, THE CONTRACTOR SHALL CALL THE TOLL FREE JOINT UTILITY LOCATION INFORMATION FOR EXCAVATORS (J.U.L.I.E.) TELEPHONE NUMBER, 811 OR 1-800-892-0123, BEFORE STARTING EXCAVATION. ALLOW 48 HOURS FOR OTHER THAN EMERGENCY ASSISTANCE.
4. THE CONTRACTOR'S ATTENTION IS DIRECTED TO SECTIONS 201 AND 107 OF THE STANDARD SPECIFICATIONS REGARDING RESPONSIBILITY TO PROTECT EXISTING LANDSCAPING OR PROPERTY NOT SCHEDULED IN THE CONTRACT FOR REMOVAL. ALL DAMAGE TO EXISTING PROPERTY NOT SCHEDULED FOR REMOVAL SHALL BE REPAIRED BY THE CONTRACTOR AT THE CONTRACTOR'S EXPENSE.
5. THE FINAL TOP FOUR INCHES OF SOIL IN ANY RIGHT-OF-WAY AREA DISTURBED BY THE CONTRACTOR MUST BE CAPABLE OF SUPPORTING VEGETATION. THE SOIL MUST BE FROM THE "A" HORIZON (ZERO TO 2' DEEP) OF SOIL PROFILES OF LOCAL SOILS.
6. IT IS ESTIMATED THAT 58 CUBIC YARDS OF EARTH WILL BE HAULED TO THE JOB FROM OUTSIDE THE PROJECT LIMITS. A SHRINKAGE FACTOR OF 25% HAS BEEN USED. UNLESS NOTED OTHERWISE, ALL FILL MATERIAL SHALL BE TOPSOIL THAT MEETS THE REQUIREMENTS OF ARTICLE 1081.05 OF THE STANDARD SPECIFICATIONS. THE COST OF EARTHWORK SHALL BE INCLUDED IN THE UNIT PRICES BID AND NO ADDITIONAL COMPENSATION WILL BE ALLOWED.
7. ALL BORROW/WASTE/USE SITES MUST BE APPROVED BY THE DEPARTMENT PRIOR TO REMOVING ANY MATERIAL FROM THE PROJECT OR INITIATING ANY EARTHMOVING ACTIVITIES, INCLUDING TEMPORARY STOCKPILING OUTSIDE THE LIMITS OF CONSTRUCTION.
8. FERTILIZER SHALL BE APPLIED TO ALL DISTURBED AREAS AND INCORPORATED INTO THE SEEDBED PRIOR TO SEEDING OR PLACEMENT OF SOD AT THE RATE SPECIFIED IN SECTIONS 250 AND 252 OF THE STANDARD SPECIFICATIONS. THIS WORK SHALL BE INCLUDED IN THE COST OF SODDING.
9. ALL SEDIMENT AND EROSION CONTROL SYSTEMS SHALL BE INSPECTED WEEKLY AND WITHIN 24 HOURS AFTER EACH 1/2 INCH OR GREATER RAIN EVENT.
10. ENTRANCES TO THE CONSTRUCTION SITE SHALL BE STABILIZED ACCORDING TO STANDARD DRAWING IL-630 OF THE ILLINOIS URBAN MANUAL.
11. REINFORCEMENT BARS DESIGNATED (E) SHALL BE EPOXY COATED.
12. PLAN DIMENSIONS AND DETAILS RELATIVE TO EXISTING PLANS ARE SUBJECT TO NOMINAL CONSTRUCTION VARIATIONS. THE CONTRACTOR SHALL FIELD VERIFY EXISTING DIMENSIONS AND DETAILS AFFECTING NEW CONSTRUCTION AND MAKE NECESSARY APPROVED ADJUSTMENTS PRIOR TO CONSTRUCTION OR ORDERING OF MATERIALS. SUCH VARIATIONS SHALL NOT BE CAUSE FOR ADDITIONAL COMPENSATION FOR A CHANGE IN SCOPE OF WORK. HOWEVER, THE CONTRACTOR WILL BE PAID FOR THE QUANTITY ACTUALLY FURNISHED AT THE UNIT PRICE BID FOR THE WORK.
13. REMOVAL OF EXISTING PERENNIAL PLANTS WITHIN THE CONSTRUCTION LIMITS SHALL BE INCLUDED IN THE COST OF "PERENNIAL PLANTS, ORNAMENTAL TYPE, GALLON POT". AT THE OPTION OF THE CONTRACTOR, EXISTING PERENNIAL PLANTS MAY BE REPLANTED IN LIEU OF PURCHASING NEW PERENNIAL PLANTS, SUBJECT TO THE APPROVAL OF THE GRANT HOME STATE HISTORIC SITE MANAGER.
14. VINES AND PERENNIAL PLANTS SHALL BE PLANTED ACCORDING TO SECTIONS 253 AND 254 OF THE STANDARD SPECIFICATIONS, RESPECTIVELY. GENUS, SPECIES, AND VARIETY OF PERENNIAL PLANTS SHALL BE ACCORDING TO THE DETAILS IN THE LANDSCAPING PLAN AND THE APPROVAL OF THE GRANT HOME STATE HISTORIC SITE MANAGER.
15. ALL PLANTING BEDS ABUTTING LAWN AREAS ARE TO BE SEPARATED BY SPADE EDGING.
16. SPREAD PRE-EMERGENCE HERBICIDE AND THREE INCHES OF SHREDDED BARK MULCH IN ALL PLANTING BEDS.
17. PROVIDE QUALITY, GENUS, SPECIES, AND VARIETY OF PLANTS COMPLYING WITH APPLICABLE REQUIREMENTS OF ANSI Z60.1, "AMERICAN STANDARD FOR NURSERY STOCK."
18. THE CONTRACTOR SHALL BE RESPONSIBLE FOR COLLECTING AND MAINTAINING AN ELECTRONIC LOG OF ALL STAKEOUT SURVEY THAT IS PERFORMED ON THE JOB, EITHER BY HIM/HER OR ANY SUB-CONTRACTOR PERFORMING THE STAKEOUT. UPON REQUEST, ALL LOGS SHALL BE SUBMITTED TO THE DEPARTMENT. NO ADDITIONAL COMPENSATION WILL BE ALLOWED FOR THIS WORK, BUT SHALL BE CONSIDERED INCLUDED IN THE COST FOR CONSTRUCTION LAYOUT.
19. AS A REFERENCE, A TRANSIT LINE IS SHOWN ORIGINATING WITH STATION 1+00 AT THE NORTHEAST OF THE STONE MASONRY WALL IN THE NORTHEAST CORNER OF THE ASPHALT PARKING LOT SOUTH OF BOUTHILLIER STREET ACROSS FROM THE GRANT HOME STATE HISTORIC SITE. THE TRANSIT LINE RUNS PARALLEL TO THE SOUTHEAST FACE OF THE STONE MASONRY WALL WITH STATIONING INCREASING TOWARDS THE SOUTH-SOUTHWEST.
20. BENCHMARKS ARE PROVIDED ON THE GRADING AND LANDSCAPING PLAN SHEET. FIELD MEASUREMENTS IN FGI FIELD BOOK 3074, PAGES 17-23.



**PROPOSED BRICK SIDEWALK TYPICAL CROSS SECTION**  
(LOOKING WEST)  
\*COST INCLUDED WITH "REMOVE AND RELAY BRICK SIDEWALK"

<p>2709 McGraw Drive Bloomington, Illinois 61704 309-553-0433, 309-553-1571 fax</p>	USER NAME * #USER#	DESIGNED - JCZ	REVISED -	<p align="center"><b>STATE OF ILLINOIS</b> <b>DEPARTMENT OF TRANSPORTATION</b></p>	<p align="center"><b>TYPICAL SECTIONS AND GENERAL NOTES</b></p>		F.A.P. RTE.	SECTION	COUNTY	TOTAL SHEETS	SHEET NO.
	PLOT SCALE * #SCALE#	DRAWN - JWK	REVISED -				JO DAVIESS	7	3		
	PLOT DATE * #DATE#	CHECKED - MSW	REVISED -				CONTRACT NO. 46260				
	DATE - 01-11-13	REVISED -		SCALE:	SHEET OF SHEETS	STA. TO STA.	ILLINOIS FED. AID PROJECT				