




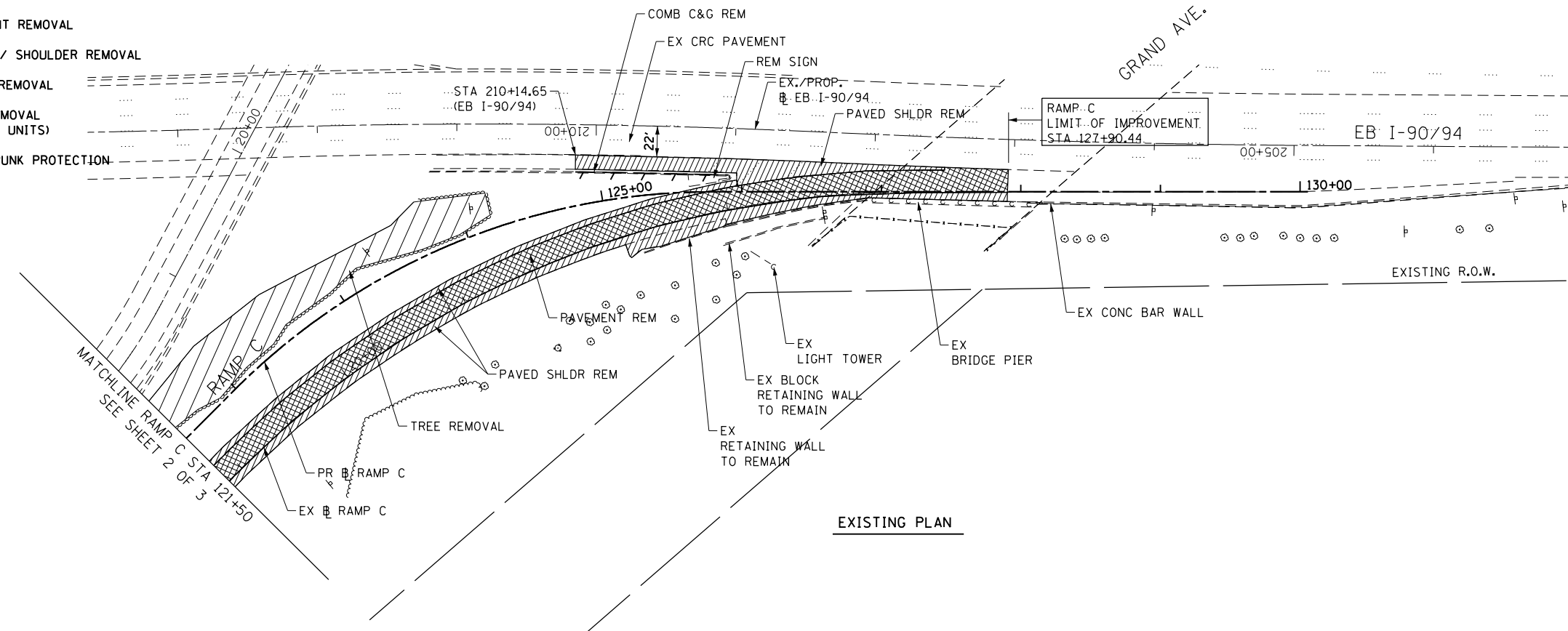


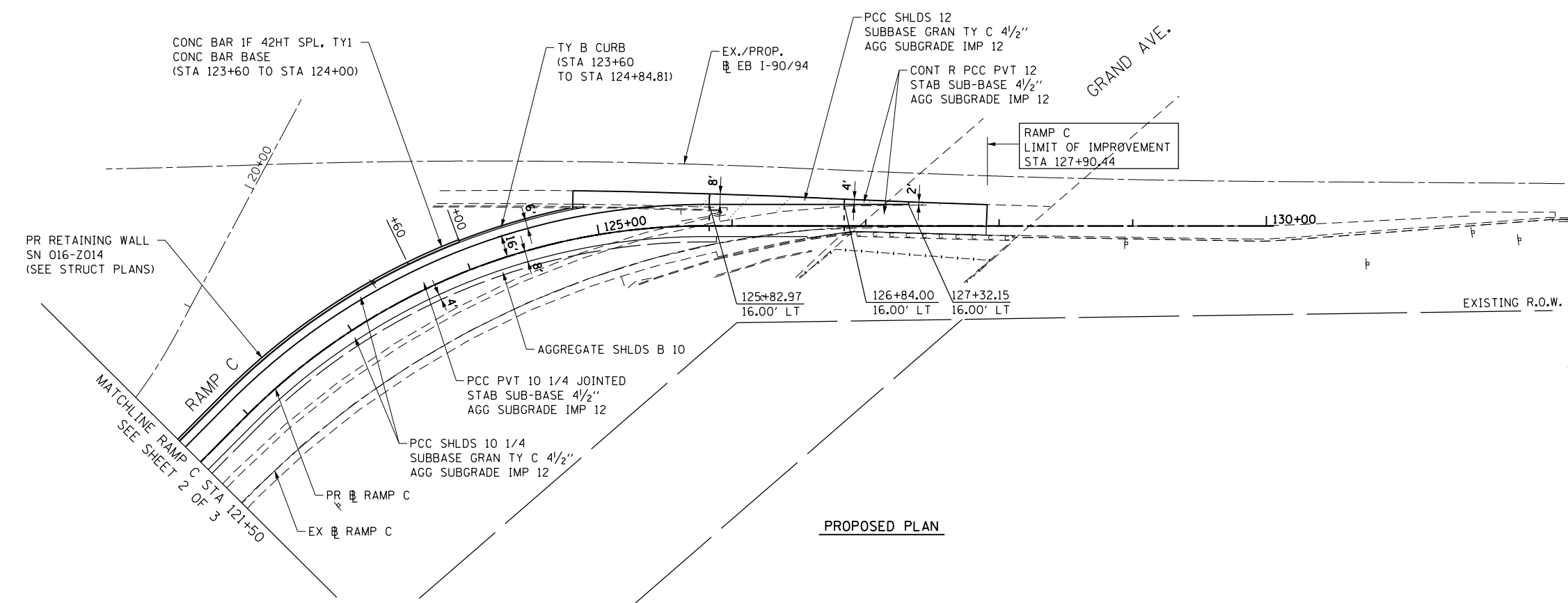
LEGEND - REMOVAL

-  PAVEMENT REMOVAL
-  MEDIAN / SHOULDER REMOVAL
-  LINEAR REMOVAL
-  TREE REMOVAL (SIZE IN UNITS)
-  TREE TRUNK PROTECTION



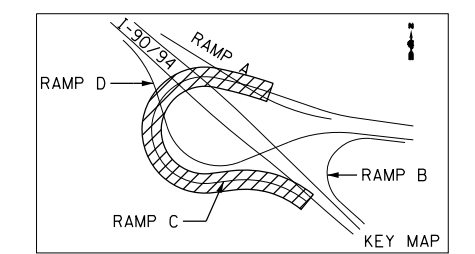
NOTES:

1. SEE STRUCTURE PLANS FOR REMOVALS ON STRUCTURE.
2. SEE DRAINAGE AND UTILITY PLANS FOR REMOVAL OF DRAINAGE RELATED ITEMS.
3. REMOVAL OF SIGN PANEL ASSEMBLY, TYPE A OR TYPE B INCLUDES THE REMOVAL OF THE EXISTING SIGN PANEL.
4. SEE EXISTING LIGHTING PLAN FOR REMOVAL OF EXISTING LIGHTING UNITS.



NOTES:

1. SEE PAVEMENT JOINTING PLAN FOR ADDITIONAL DETAILS.
2. DELINEATORS SHALL BE PLACED ALONG THE RAMPS PER STANDARD 635001 SPACED 100 FT ON CENTERS.
3. SEE STANDARD 420206 FOR ADDITIONAL ENTRANCE RAMP DETAILS.



FILE NAME = I:\7000 - 194 at Ohio Street\CADD\CADD SHEETS\0160663-RMP3.dgn



USER NAME = rge11	DESIGNED -	REVISED -
PLOT SCALE = 100.000000' / in.	DRAWN -	REVISED -
PLOT DATE = 3/25/2013	CHECKED -	REVISED -
	DATE -	REVISED -

**STATE OF ILLINOIS  
DEPARTMENT OF TRANSPORTATION**

**RAMP C  
EXISTING AND PROPOSED PLAN**

SCALE: SHEET NO. OF SHEETS STA. TO STA.

F.A.I. RTE. 90/94	SECTION 0303-474HB-R	COUNTY COOK	TOTAL SHEETS 368	SHEET NO. 43
CONTRACT NO. 60F63				
FED. ROAD DIST. NO. 1 ILLINOIS FED. AID PROJECT				