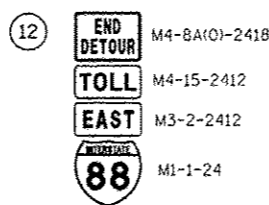

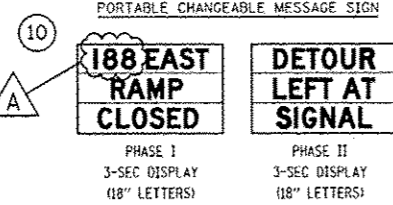
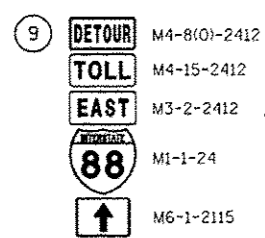
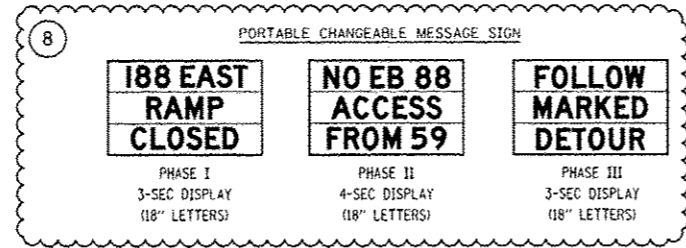
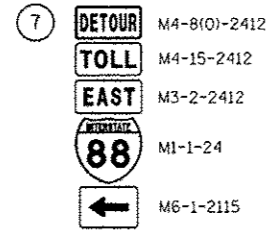
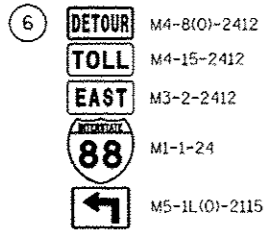
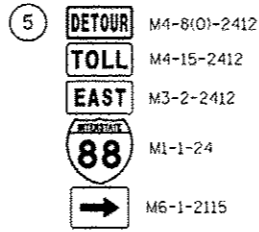
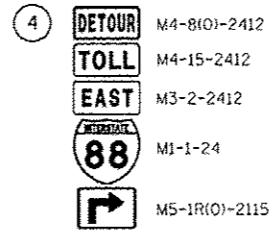
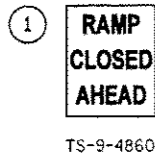


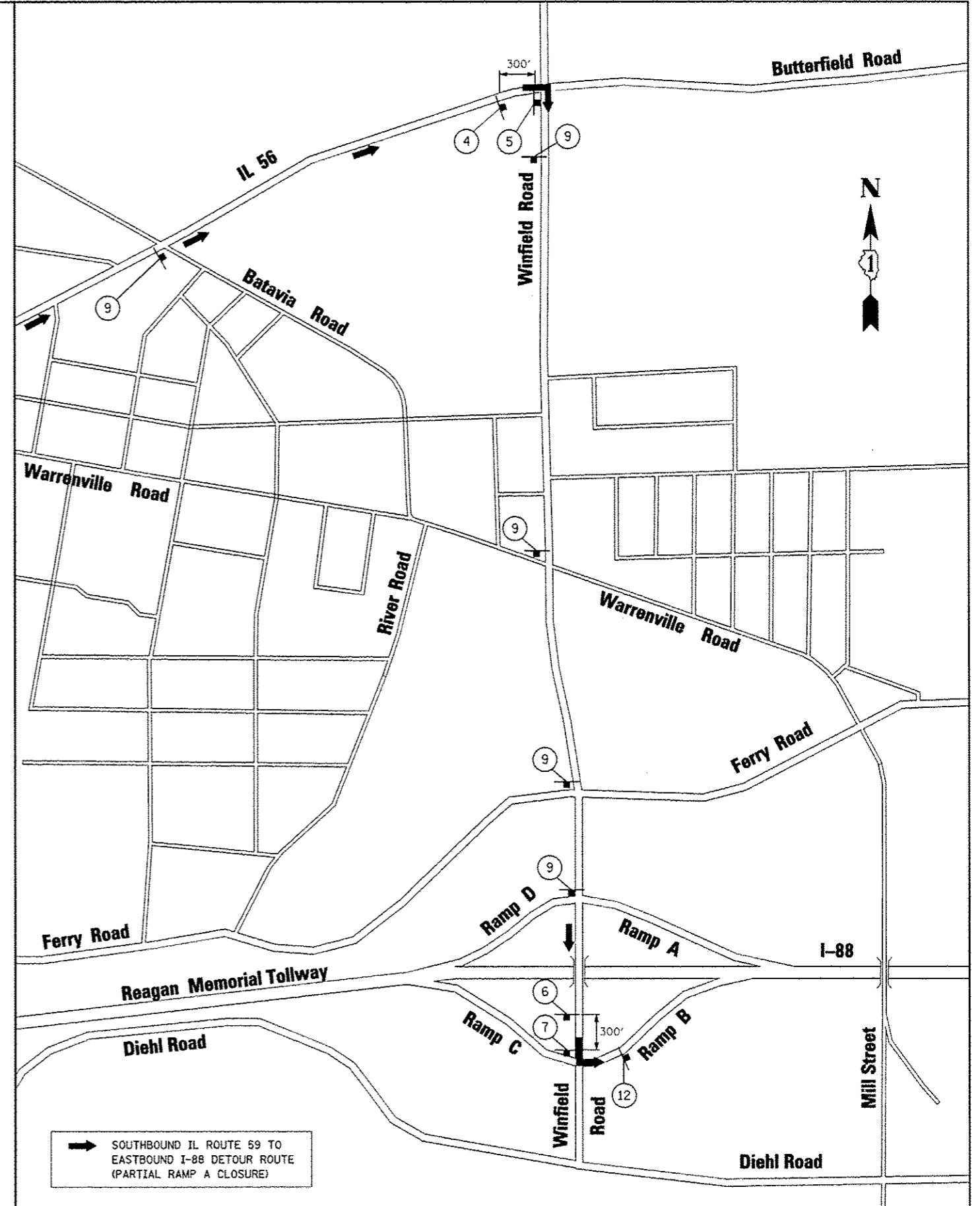
SIGN LEGEND



NOTES

- SEE MAINTENANCE OF TRAFFIC PLANS FOR SIGN LOCATION DETAIL.
- PLACE TS-4 SIGN ADJACENT TO EASTBOUND RAMP ENTRANCE SIGNAGE FOR SOUTHBOUND DIRECTION ONLY. DATES FOR BOTTOM TWO LINES ON TS-4 SIGN SHALL BE DETERMINED BY THE ENGINEER AND PLACED AT LEAST ONE (1) WEEK PRIOR TO RAMP CLOSURES OR AS OTHERWISE DIRECTED BY THE ENGINEER.

MATCH LINE SEE SHEET 1 OF 8



FILE NAME =	USER NAME = #USER#	DESIGNED PJO	REVISED -ADDENDUM A 12/17/2012
#FILE#		DRAWN KES	REVISED -
	PLOT SCALE = #SCALE#	CHECKED JCM	REVISED -
	PLOT DATE = #DATE#	DATE 10/15/2012	REVISED -

**STATE OF ILLINOIS
DEPARTMENT OF TRANSPORTATION**

DETOUR PLAN FOR RAMP A (2 OF 2)		F.A.P. RTE.	SECTION	COUNTY	TOTAL SHEETS	SHEET NO.
SOUTHBOUND IL ROUTE 59 TO EASTBOUND I-88		338	(112 & 113) WRS-5	DUPAGE	963	88
SCALE: N.T.S.		SHEET NO. 2 OF 8 SHEETS		STA.	TO STA.	

CONTRACT NO. 60131		ILLINOIS FED. AID PROJECT	
--------------------	--	---------------------------	--