


To Naperville Road
4 MILES

Winfield Rd
2 MILES



MAINTAIN EXISTING OVERHEAD SIGNS

DRUMS WITH STEADY BURNING LIGHTS
SPACED AT 25' C-C

WET REF TEM TAPE T3 8 W
DIAGONALS SPACED AT 20' C-C

WET REF TEM TAPE T3 LINE 4 W

TEMPORARY MODULAR GLARE SCREEN
STA. 6498+00 TO STA. 6544+00

WET REF TEM TAPE T3 LINE 8 W

WET REF TEM TAPE T3 LINE 4 Y

WET REF TEM TAPE T3 LINE 4 Y

SEE TOLLWAY STANDARD E5-02

WET REF TEM TAPE T3 4 W
SKIP DASH 25' LINE - 25' SPACE

WET REF TEM TAPE T3 4 W
DOTTED 2' LINE - 6' SPACE

**INTERSTATE 88
REAGAN MEMORIAL TOLLWAY**

MATCH LINE STA. 6521+00

MATCH LINE STA. 6510+00


E5-1(O)-7260



E5-2P(O)-3024

500 FEET

PROPOSED BASELINE
RAMP D



E5-1(O)-7260

WET REF TEM TAPE T3 LINE 4 W

WET REF TEM TAPE T3 LINE 4 Y

DRUMS WITH STEADY BURNING LIGHTS
SPACED AT 50' C-C, TYP.

EDGE OF EXISTING SHOULDER

EDGE OF TEMPORARY PAVEMENT
PLACED IN A PREVIOUS STAGE

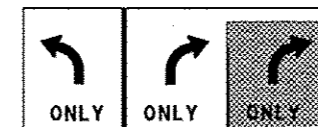


R3-8-4836


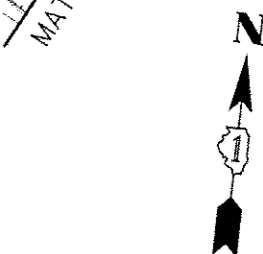
TOLLWAY TRAFFIC CONTROL

TRAFFIC CONTROL ON INTERSTATE 88 AND AT RAMP TERMINALS SHALL BE IN ACCORDANCE WITH THE FOLLOWING ILLINOIS TOLLWAY STANDARDS:

- E1 CONSTRUCTION SIGNS
- E2 LANE CLOSURE DETAILS
- E3 SHOULDER CLOSURE DETAILS
- E4 MAINTENANCE OF TRAFFIC REVERSE CURVE
- E5 TEMPORARY GORE DETAILS



MAINTAIN BLANK-OUT PANEL OVER RIGHT
ARROW AND "ONLY" FROM PREVIOUS STAGE



FILE NAME	USER NAME	DESIGNED	REVISED	STATE OF ILLINOIS DEPARTMENT OF TRANSPORTATION	MAINTENANCE OF TRAFFIC - STAGE 2 RAMP D / INTERSTATE 88	F.A.P. RTE.	SECTION	COUNTY	TOTAL SHEETS	SHEET NO.	
FILE #	DESIGNED	DRAWN	REVISED			338	(112 & 113) WRS-5	DUPAGE	963	163	
PLANT SCALE	CHECKED	DATE	REVISED			SCALE: SHEET NO. 47 OF 118 SHEETS STA. 6510+00 TO STA. 1995+50		CONTRACT NO. 60131		ILLINOIS FED. AID PROJECT	
PLANT DATE	DATE	10/15/2012	REVISED								