

Farnsworth Ave
4 MILES

I-PASS ONLY
TO Eola Road
2 MILES

ILLINOIS 59
EXIT ONLY

REMOVE ALL TEMPORARY BLANK-OUT
PANELS THIS STAGE (TYP.)


MAINTAIN EXISTING OVERHEAD SIGNS

DRUMS WITH STEADY BURNING LIGHTS
SPACED AT 50' C-C, TYP.

PROPOSED BASELINE
RAMP B

MATCH LINE STA. 8982+00
RAMP B

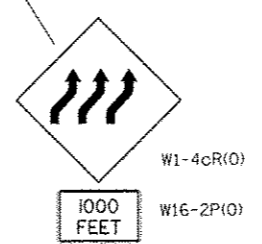
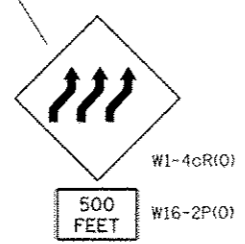
MATCH LINE STA. 8968+00
RAMP B



INTERSTATE 88
REAGAN MEMORIAL TOLLWAY

INTERSTATE 88

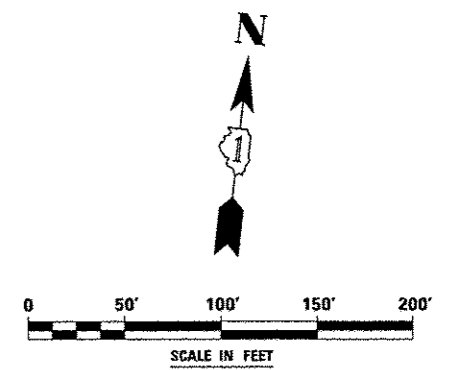
STAY
IN
YOUR
LANE
TS-3



TOLLWAY TRAFFIC CONTROL

TRAFFIC CONTROL ON INTERSTATE 88 AND AT RAMP TERMINALS SHALL
BE IN ACCORDANCE WITH THE FOLLOWING ILLINOIS TOLLWAY STANDARDS:

- E1 CONSTRUCTION SIGNS
- E2 LANE CLOSURE DETAILS
- E3 SHOULDER CLOSURE DETAILS
- E4 MAINTENANCE OF TRAFFIC REVERSE CURVE
- E5 TEMPORARY GORE DETAILS



FILE NAME	USER NAME	DESIGNED	REVISED	STATE OF ILLINOIS DEPARTMENT OF TRANSPORTATION	MAINTENANCE OF TRAFFIC - STAGE 3A RAMP B / INTERSTATE 88	F.A.P. RTE.	SECTION	COUNTY	TOTAL SHEETS	SHEET NO.	
FILE#		DRAWN	REVISED			338	(112 & 113) WRS-5	DUPAGE	963	189	
PLT SCALE		CHECKED	REVISED			SCALE:		SHEET NO. 73 OF 118 SHEETS		STA. 8982+00 TO STA. 8968+00	
PLT DATE		DATE	REVISED			ILLINOIS FED. AID PROJECT CONTRACT NO. 60131					