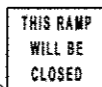
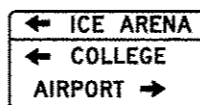
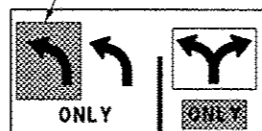


DATES FOR BOTTOM TWO LINES ON TS-4 SIGN SHALL BE DETERMINED BY THE ENGINEER AND PLACED AT LEAST ONE (1) WEEK PRIOR TO CHANGING TRAFFIC TO STAGE 3C CONFIGURATION OR AS OTHERWISE DIRECTED BY THE ENGINEER. (SEE RAMP B DETOUR PLAN)



TS-4-4860

MAINTAIN BLANK-OUT PANELS FROM PREVIOUS STAGE (TYP.)



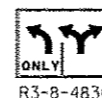
EXISTING TO REMAIN VISIBLE

DRUMS WITH STEADY BURNING LIGHTS SPACED AT 50' C-C, TYP.



SEE PERMANENT SIGNING PLAN

PERMANENT PAVEMENT MARKING, SEE PAVEMENT MARKING PLANS, TYP.



R3-B-4836

EXISTING CCTV CAMERA TO REMAIN OPERATIONAL THROUGHOUT CONSTRUCTION (SEE MOT GENERAL NOTES)

MATCH LINE STA. 8995+50  
RAMP B

PROPOSED BASELINE RAMP B

MATCH LINE STA. 6533+00

INTERSTATE 88  
REAGAN MEMORIAL TOLLWAY

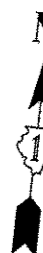
PERMANENT PAVEMENT MARKING, SEE PAVEMENT MARKING PLANS, TYP.

MATCH LINE STA. 8982+00  
RAMP B

**TOLLWAY TRAFFIC CONTROL**

TRAFFIC CONTROL ON INTERSTATE 88 AND AT RAMP TERMINALS SHALL BE IN ACCORDANCE WITH THE FOLLOWING ILLINOIS TOLLWAY STANDARDS:

- E1 CONSTRUCTION SIGNS
- E2 LANE CLOSURE DETAILS
- E3 SHOULDER CLOSURE DETAILS
- E4 MAINTENANCE OF TRAFFIC REVERSE CURVE
- E5 TEMPORARY GORE DETAILS



FILE NAME	USER NAME	DESIGNED	REVISED	<b>STATE OF ILLINOIS DEPARTMENT OF TRANSPORTATION</b>	<b>MAINTENANCE OF TRAFFIC - STAGE 3B RAMP B / INTERSTATE 88</b>	F.A.P. RTE.	SECTION	COUNTY	TOTAL SHEETS	SHEET NO.	
FILE #		DRAWN	REVISED			338	(112 & 113) WRS-S	DUPAGE	963	206	
PLT SCALE		CHECKED	REVISED			CONTRACT NO. 60131					
PLT DATE		DATE	REVISED			ILLINOIS FED. AID PROJECT					