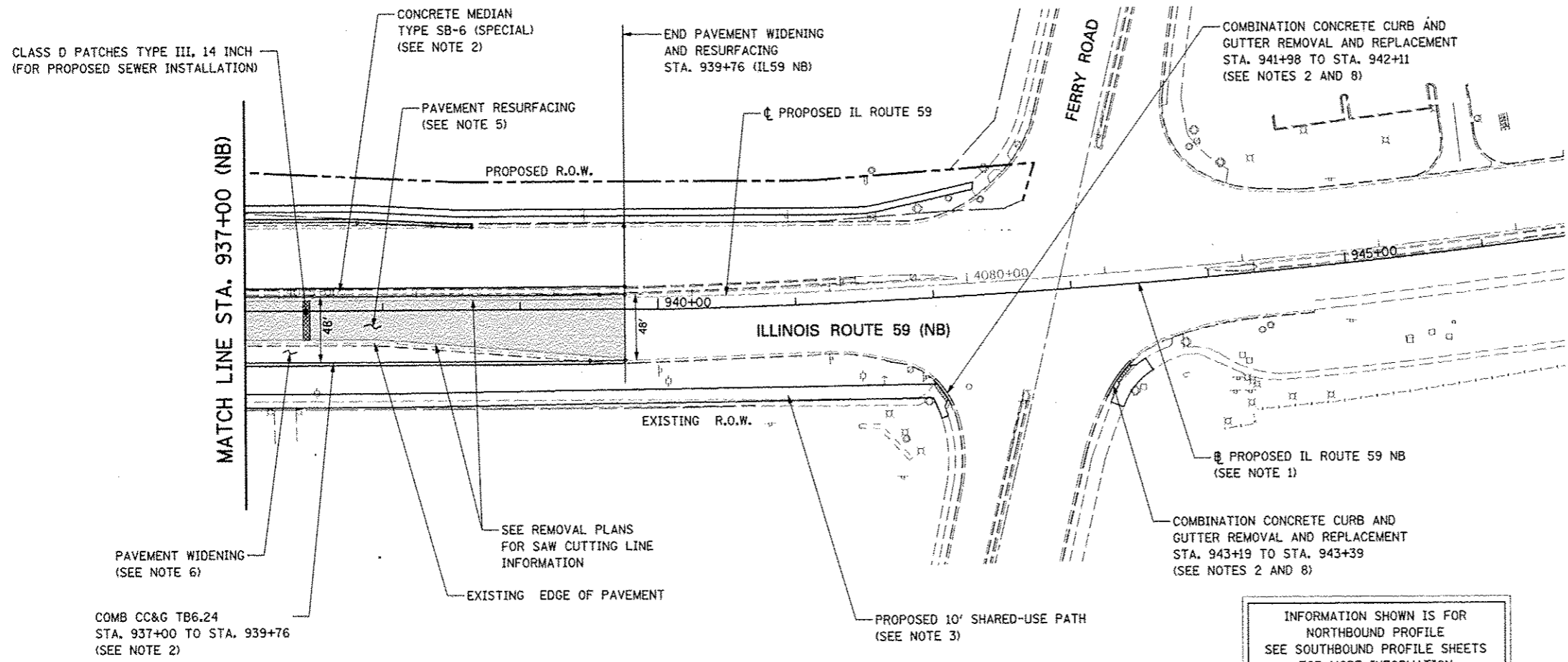


DATE	
BY	
REVISION	
NO.	
DATE	
BY	
REVISION	
NO.	

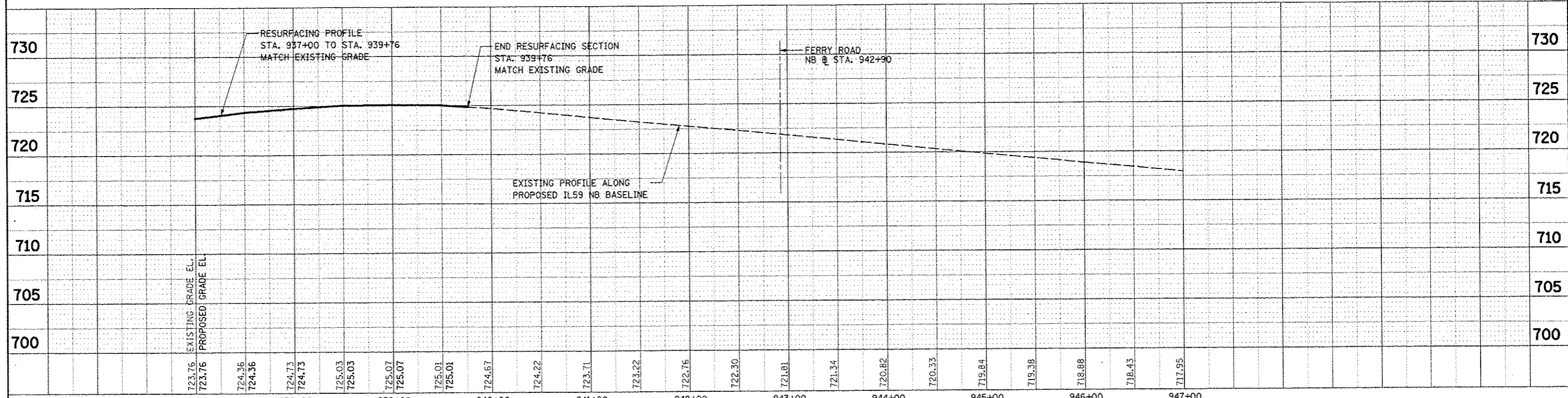
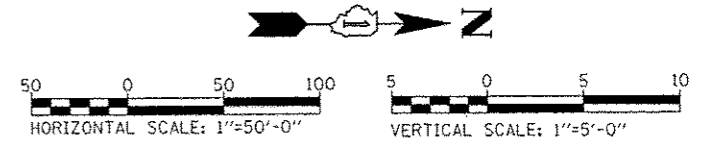
DATE	
BY	
REVISION	
NO.	
DATE	
BY	
REVISION	
NO.	



INFORMATION SHOWN IS FOR NORTHBOUND PROFILE
SEE SOUTHBOUND PROFILE SHEETS FOR MORE INFORMATION

NOTES

1. FOR PROPOSED ILLINOIS ROUTE 59 AND I-88 RAMP BASELINE INFORMATION SEE ALIGNMENT, BENCHMARKS, AND TIES - ILLINOIS ROUTE 59 NORTHBOUND & SOUTHBOUND BASELINE AND I-88 RAMP DATA SHEETS.
2. FOR PROPOSED ILLINOIS ROUTE 59 AND I-88 RAMP PAVEMENT GEOMETRY INFORMATION SEE GEOMETRIC LAYOUT - ILLINOIS ROUTE 59 AND GEOMETRIC LAYOUT - I-88 RAMP SHEETS.
3. FOR PROPOSED SIDEWALK, SHARED-USE PATH, AND FENCE INFORMATION SEE SIDEWALK / SHARED-USE PATH/ FENCE PLANS.
4. FOR PROPOSED BRIDGE STRUCTURES, APPROACH PAVEMENTS, AND RETAINING WALLS SEE STRUCTURAL PLANS.
5. PAVEMENT RESURFACING SHALL CONSIST OF POLYMERIZED HMA SURFACE COURSE, MIX "F", N90, 2", LEVELING BINDER (MACHINE METHOD), N70, 3/4".
6. PAVEMENT WIDENING SHALL CONSIST OF THE FOLLOWING: HOT-MIX ASPHALT PAVEMENT (FULL-DEPTH), 10 1/4" AGGREGATE SUBGRADE IMPROVEMENT, 12" GEOTECHNICAL FABRIC FOR GROUND STABILIZATION.
7. FOR PROPOSED GRADING INFORMATION SEE PAVEMENT JOINTING AND ELEVATION PLANS.
8. FOR COMBINATION CONCRETE CURB AND GUTTER REMOVAL AND REPLACEMENT DETAIL, SEE ROADWAY DETAILS SHEET.



FILE NAME	USER NAME = HIGER*	DESIGNED PJO	REVISED	STATE OF ILLINOIS DEPARTMENT OF TRANSPORTATION	PLAN AND PROFILE - ILLINOIS ROUTE 59 (NB)	F.A.P. RTE.	SECTION	COUNTY	TOTAL SHEETS	SHEET NO.	
#FILE#		DRAWN KES	REVISED			338	(112 & 113) WRS-5	DUPAGE	963	248	
PLOT SCALE = #SCALE#		CHECKED JCM	REVISED			CONTRACT NO. 60131					
PLOT DATE = #DATE#		DATE 10/15/2012	REVISED			FED. ROAD DIST. NO. (ILLINOIS) FED. AID PROJECT					
				SCALE: AS SHOWN SHEET NO. 4 OF 18 SHEETS STA. 937+00 TO STA. 946+00							