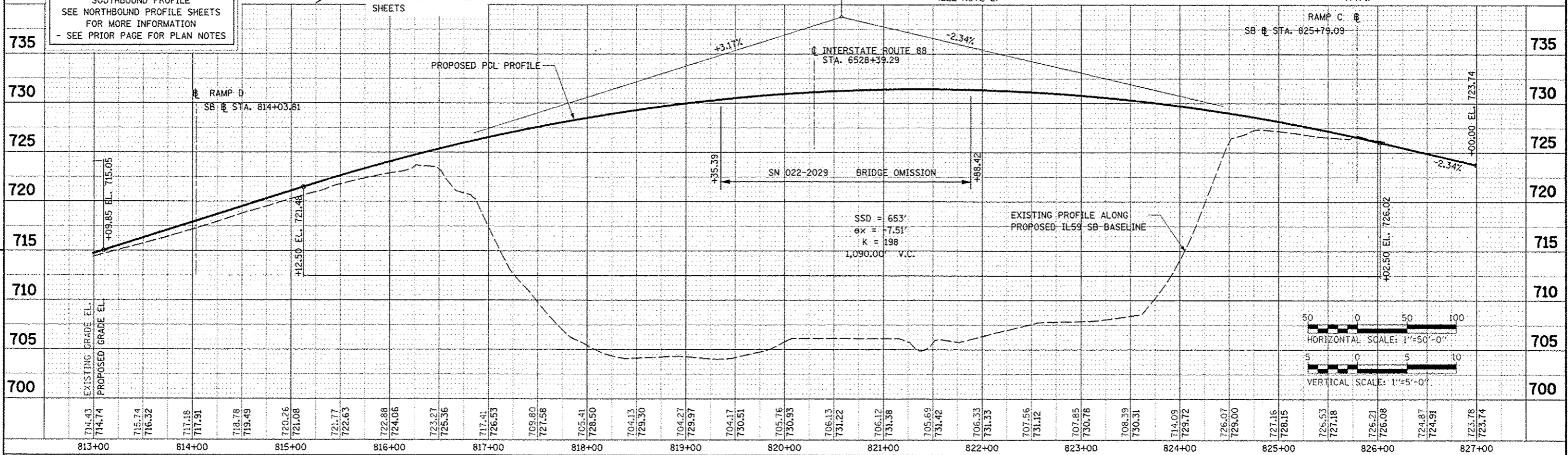
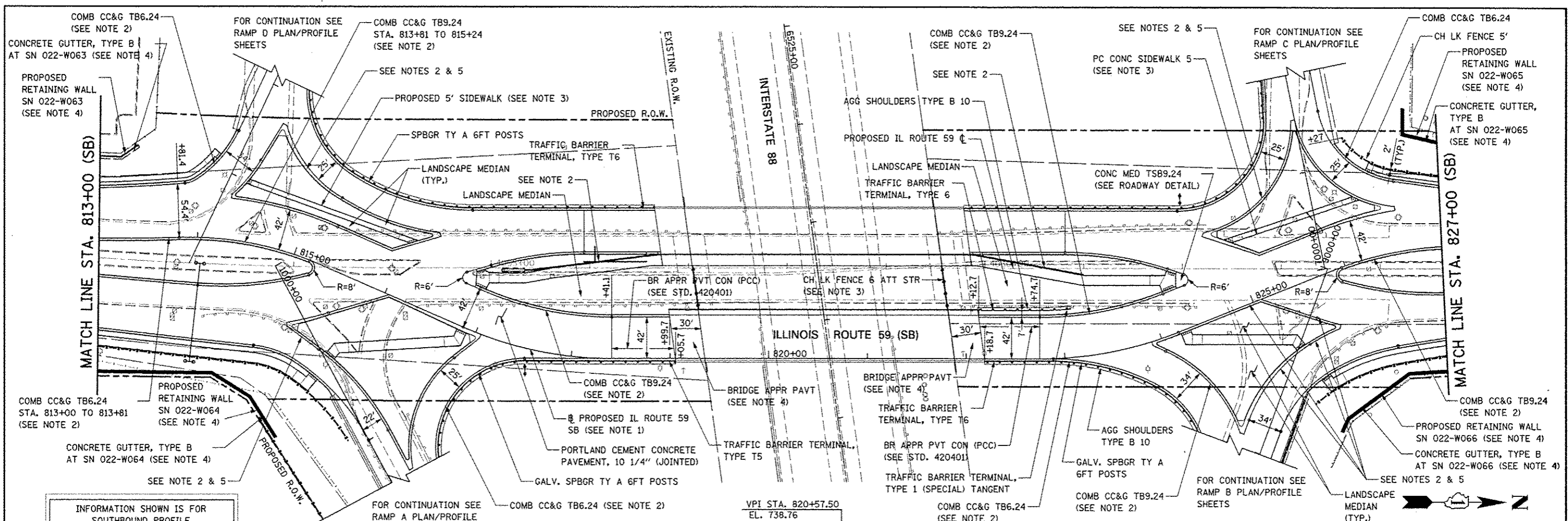
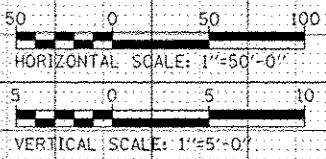


DATE	
BY	
REVISIONS	
NO.	
DESCRIPTION	
DATE	
BY	

DATE	
BY	
REVISIONS	
NO.	
DESCRIPTION	
DATE	
BY	



INFORMATION SHOWN IS FOR SOUTHBOUND PROFILE
SEE NORTHBOUND PROFILE SHEETS FOR MORE INFORMATION
- SEE PRIOR PAGE FOR PLAN NOTES



FILE NAME	USER NAME	DESIGNED	REVISED	F.A.P. RTE.	SECTION	COUNTY	TOTAL SHEETS	SHEET NO.
#FILE#		<i>PJO</i>		338	(112 & 113) WRS-5	DUPAGE	963	250
PLOT SCALE	CHECKED	DATE	REVISED	CONTRACT NO. 60131				
1"=50'	<i>JCM</i>	<i>10/15/2012</i>		SCALE: AS SHOWN SHEET NO. 6 OF 18 SHEETS STA. 813+00 TO STA. 827+00				
PLOT DATE	DATE			FED. ROAD DIST. NO. ILLINOIS FED. AID PROJECT				

STATE OF ILLINOIS
DEPARTMENT OF TRANSPORTATION

PLAN AND PROFILE - ILLINOIS ROUTE 59 (SB)