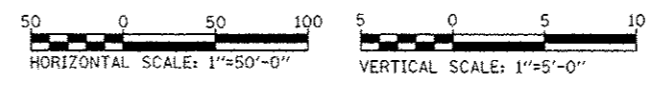
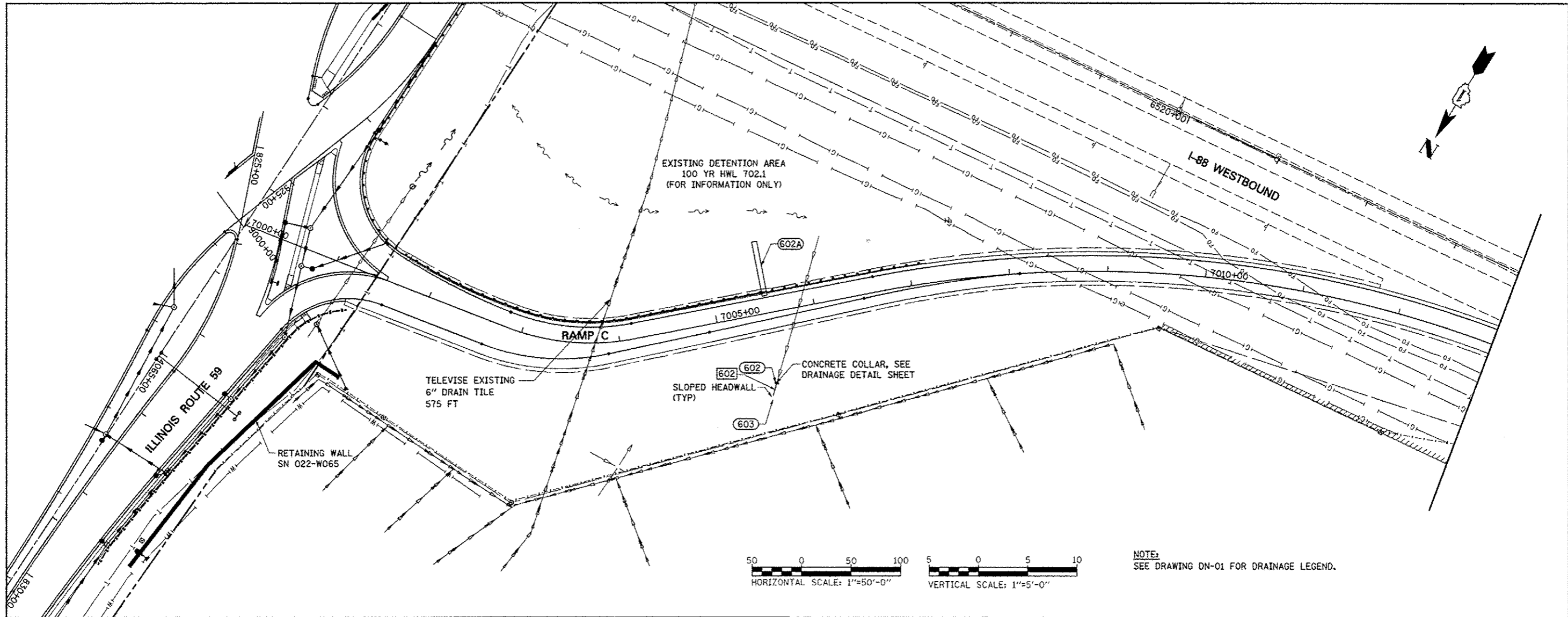
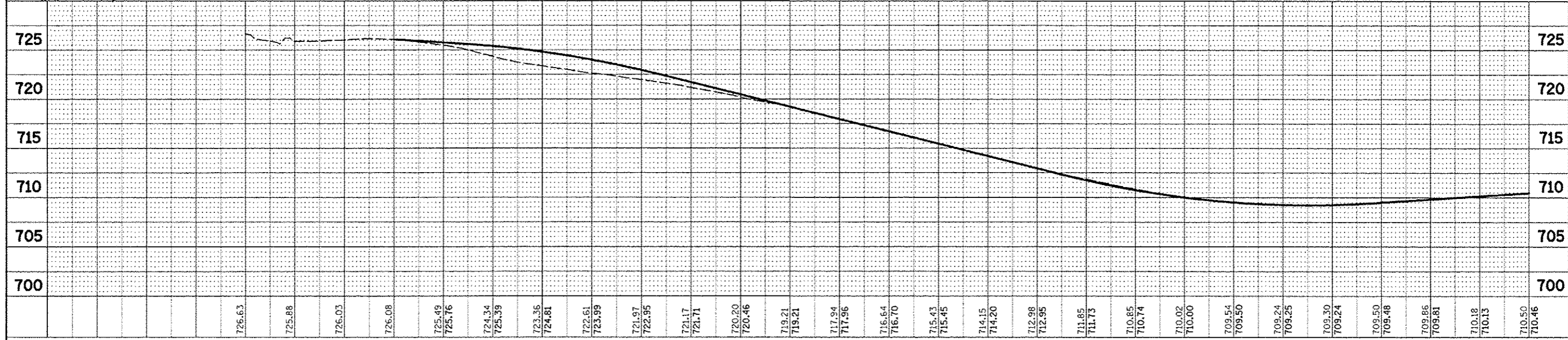


PLAN
 DATE
 BY
 CHECKED
 NO. OF WAY CHECKED
 NO. OF FILE NAME

PROFILE
 DATE
 BY
 CHECKED
 NO. OF STATIONING CHECKED



NOTE:
 SEE DRAWING DN-01 FOR DRAINAGE LEGEND.



FILE NAME	USER NAME = #USER#	DESIGNED <i>JWM</i>	REVISED -	STATE OF ILLINOIS DEPARTMENT OF TRANSPORTATION	PROPOSED DRAINAGE PLAN & PROFILE - RAMP C	F.A.P. RTE.	SECTION	COUNTY	TOTAL SHEETS	SHEET NO.
#FILE#	DRAWN <i>KES</i>	REVISED -	338			(112 & 113) WRS-5	DUPAGE	963	348	
PLOT SCALE = #SCALE#	CHECKED <i>JRS</i>	REVISED -	DP-11			CONTRACT NO. 60131				
PLOT DATE = #DATE#	DATE <i>10/15/2012</i>	REVISED -	SCALE: 1"=50' SHEET NO. 11 OF 12 SHEETS STA. 7000+00 TO STA. END			FED. ROAD DIST. NO. ILLINOIS FED. AID PROJECT				