

NOTES

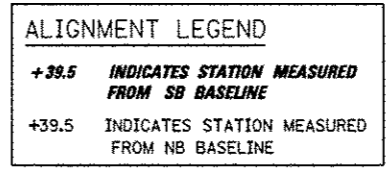
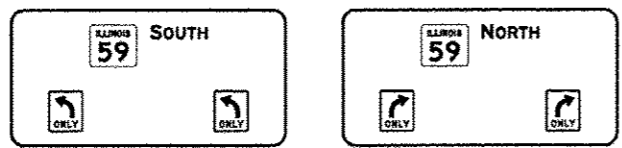
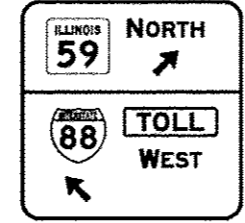
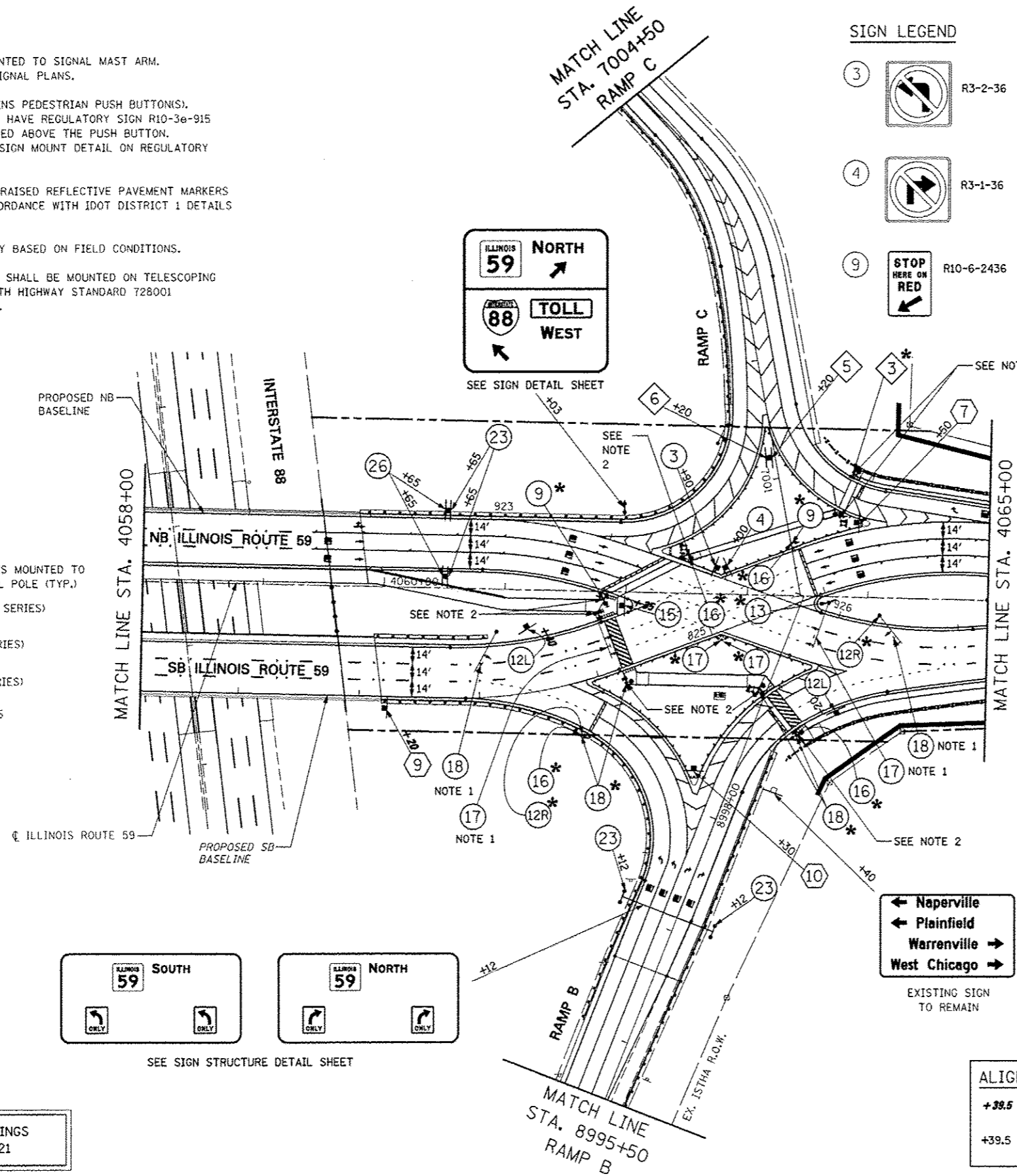
1. TRAFFIC SIGN TO BE MOUNTED TO SIGNAL MAST ARM. SEE PROPOSED TRAFFIC SIGNAL PLANS.
2. THIS SIGNAL POLE CONTAINS PEDESTRIAN PUSH BUTTON(S). EACH PUSH BUTTON SHALL HAVE REGULATORY SIGN R10-3e-915 (LEGEND 10R/10L) INSTALLED ABOVE THE PUSH BUTTON. SEE PEDESTRIAN BUTTON SIGN MOUNT DETAIL ON REGULATORY SIGN LEGEND SHEET.
3. PAVEMENT MARKINGS AND RAISED REFLECTIVE PAVEMENT MARKERS SHALL BE PLACED IN ACCORDANCE WITH IDOT DISTRICT 1 DETAILS TC-11 AND TC-13.
4. SIGN LOCATIONS MAY VARY BASED ON FIELD CONDITIONS.
5. ALL POST-MOUNTED SIGNS SHALL BE MOUNTED ON TELESCOPING POLES IN ACCORDANCE WITH HIGHWAY STANDARD 728001 UNLESS OTHERWISE NOTED.

SYMBOL LEGEND

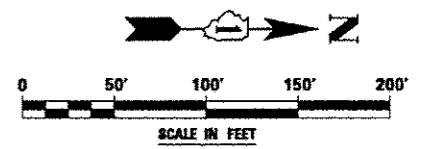
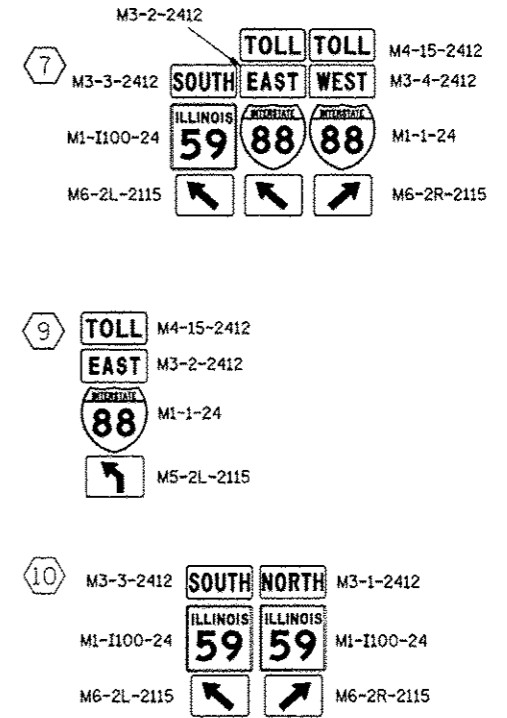
- INDICATES SIGN IS MOUNTED TO A TRAFFIC SIGNAL POLE (TYP.)
- ① REGULATORY SIGN (R SERIES)
- ◇ WARNING SIGN (W SERIES)
- ① GUIDE SIGN (D/M SERIES)
- 1 SPECIAL/OTHER SIGNS

SIGN LEGEND

- ③ R3-2-36
- ④ R3-1-36
- ⑨ R10-6-2436
- ⑩R R10-3eR-915
- ⑩L R10-3eL-915
- ⑫R ONE WAY R6-1R-3612
- ⑫L ONE WAY R6-1L-3612
- ⑬ KEEP RIGHT R4-7b-2430
- ⑮ KEEP LEFT R4-8b-2430
- ⑯ DO NOT ENTER R5-1-36
- ⑰ NO TURNS R3-3-36
- ⑱ NO TURN ON RED R10-11a-3648
- ⑳ WRONG WAY R5-1a-4230
- ㉔ ONLY ONLY R3-8-5430



FOR PAVEMENT MARKINGS
SEE SHEET 2 OF 21



FILE NAME *	USER NAME = #USER#	DESIGNED PJO	REVISED -	STATE OF ILLINOIS DEPARTMENT OF TRANSPORTATION	PAVEMENT MARKING AND SIGNING ILLINOIS ROUTE 59	F.A.P. RTE.	SECTION	COUNTY	TOTAL SHEETS	SHEET NO.	
#FILE#		DRAWN KES	REVISED -			338	(112 & 113) WRS-5	DUPAGE	963	382	
		CHECKED JCM	REVISED -			CONTRACT NO. 60I31					
		DATE 10/15/2012	REVISED -			ILLINOIS FED. AID PROJECT					
						SCALE:	SHEET NO. 4 OF 18 SHEETS	STA. 4058+00	TO STA. 4065+00		