







IDOT LEGEND

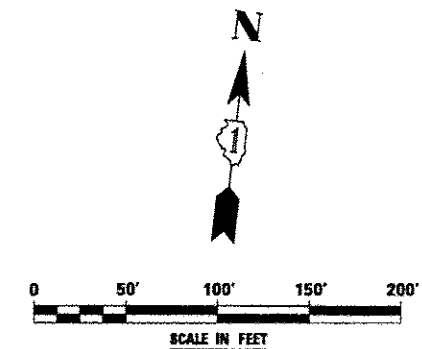
-  SODDING, SALT TOLERANT
-  SEEDING, CLASS 2A AND EROSION CONTROL BLANKET

TOLLWAY LEGEND

-  SEEDING, CLASS 2E AND EROSION CONTROL BLANKET
-  SEEDING, CLASS 3E AND EROSION CONTROL BLANKET
-  SEEDING, CLASS 4B AND EROSION CONTROL BLANKET
-  SEEDING, CLASS 4F AND EROSION CONTROL BLANKET

NOTES:

1. 6" OF TOPSOIL SHALL BE PLACED IN ALL LANDSCAPED AREAS, UNLESS OTHERWISE NOTED ON THE PLANS. THIS WORK SHALL BE PAID FOR AS TOPSOIL EXCAVATION AND PLACEMENT.



| | | | | | | | | | | |
|--|----------------------|------------------------|--------------------------------|---|-----------------------------------|---------------------------|-------------------|--------|--------------|-----------|
| FILE NAME : #FILE# | USER NAME : #USER# | DESIGNED <i>PJO</i> | REVISED -ADDENDUM A 12/17/2012 | STATE OF ILLINOIS DEPARTMENT OF TRANSPORTATION | LANDSCAPE PLANS RAMP B | F.A.P. RTE. | SECTION | COUNTY | TOTAL SHEETS | SHEET NO. |
| | PLOT SCALE : #SCALE# | DRAWN <i>KES</i> | REVISED - | | | 338 | (112 & 113) WRS-5 | DUPAGE | 963 | 551 |
| | PLOT DATE : #DATE# | CHECKED <i>JCM</i> | REVISED - | | | CONTRACT NO. 60131 | | | | |
| | | DATE <i>10/15/2012</i> | REVISED - | | | ILLINOIS FED. AID PROJECT | | | | |
| SCALE: SHEET NO. 8 OF 12 SHEETS STA. 8959+48 TO STA. 8968+00 | | | | | | | | | | |