





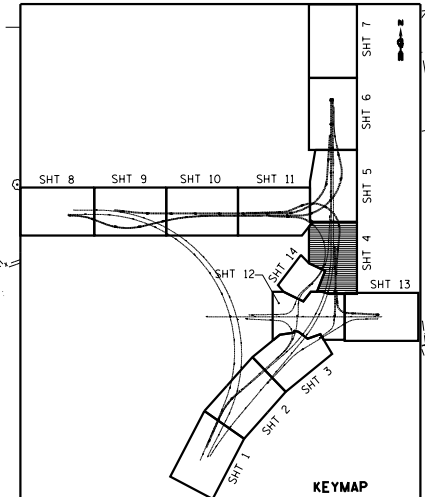
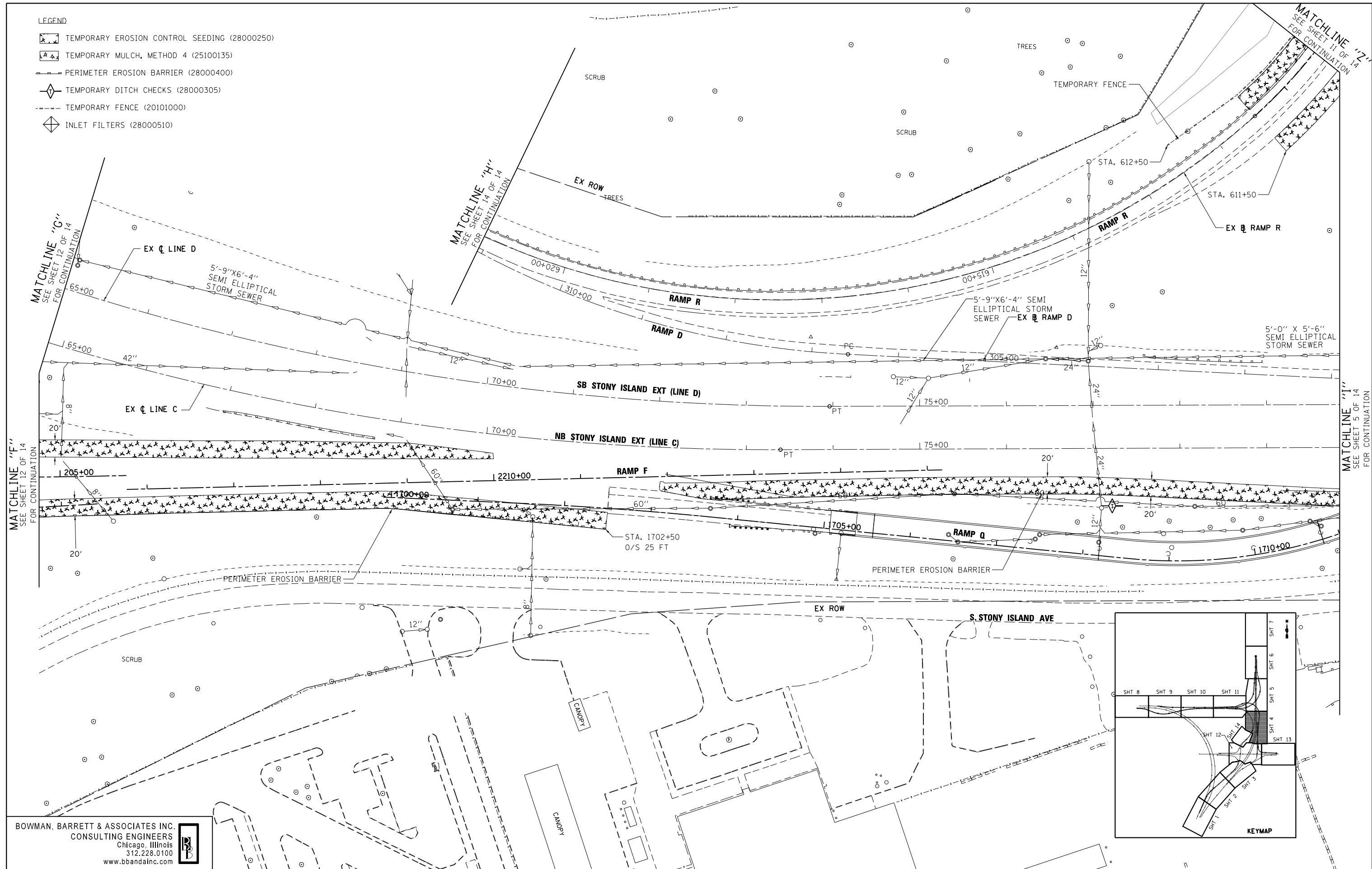


LEGEND

-  TEMPORARY EROSION CONTROL SEEDING (28000250)
-  TEMPORARY MULCH, METHOD 4 (25100135)
-  PERIMETER EROSION BARRIER (28000400)
-  TEMPORARY DITCH CHECKS (28000305)
-  TEMPORARY FENCE (20101000)
-  INLET FILTERS (28000510)



BOWMAN, BARRETT & ASSOCIATES INC.  
 CONSULTING ENGINEERS  
 Chicago, Illinois  
 312.228.0100  
 www.bbandainc.com

FILE NAME =	USER NAME = default	DESIGNED -	PTG	REVISED -	
*FILE#		DRAWN -	PTG	REVISED -	
	PLOT SCALE = *SCALE*	CHECKED -	RGR	REVISED -	
	PLOT DATE = 3/29/2013	DATE -	03/29/2013	REVISED -	

STATE OF ILLINOIS  
 DEPARTMENT OF TRANSPORTATION

EROSION CONTROL PLAN  
 STONY ISLAND EXTENSION

SCALE: 1"=50' SHEET NO. 4 OF 14 SHEETS STA. TO STA.

F.A.I. RTE.	SECTION	COUNTY	TOTAL SHEETS	SHEET NO.
94	2012-059-BR	COOK	631	148
				CONTRACT NO. 60J12
ILLINOIS FED. AID PROJECT				

S:\1072\05\_CADD\1068012\_Sheet\1068012\_sht-wrks\_04.dgn