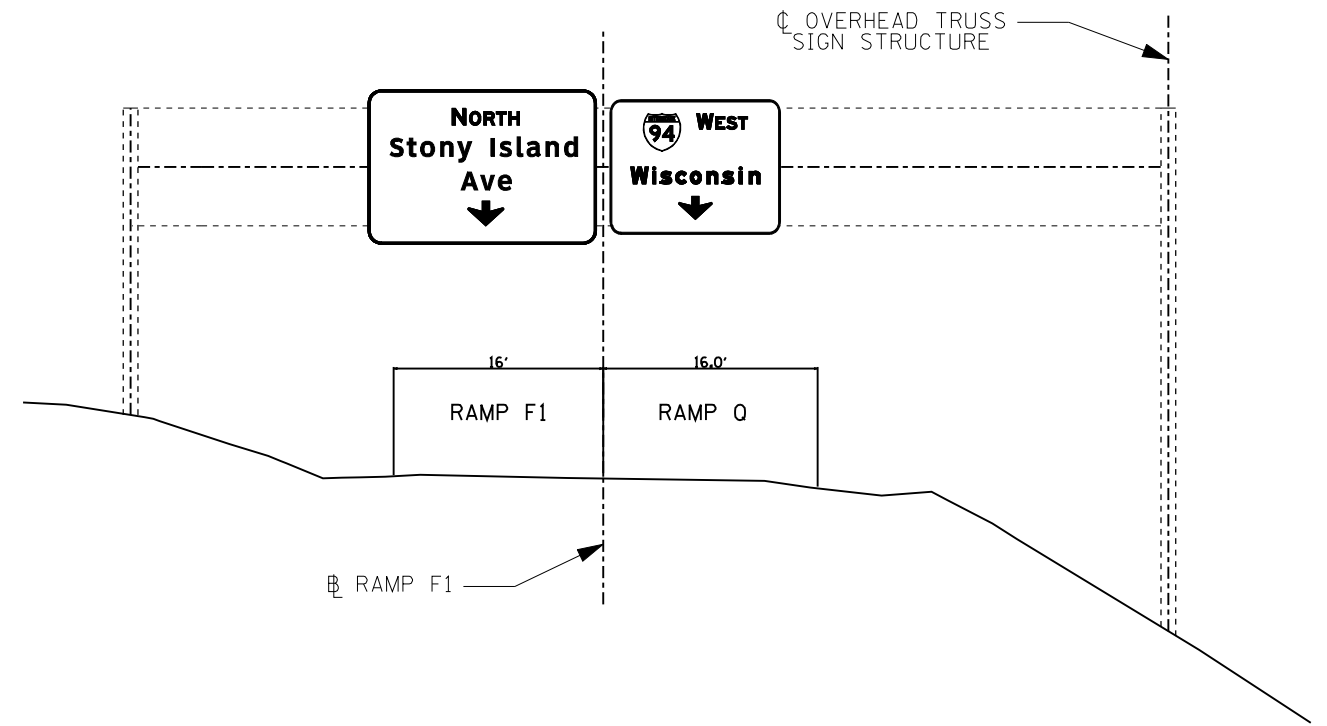
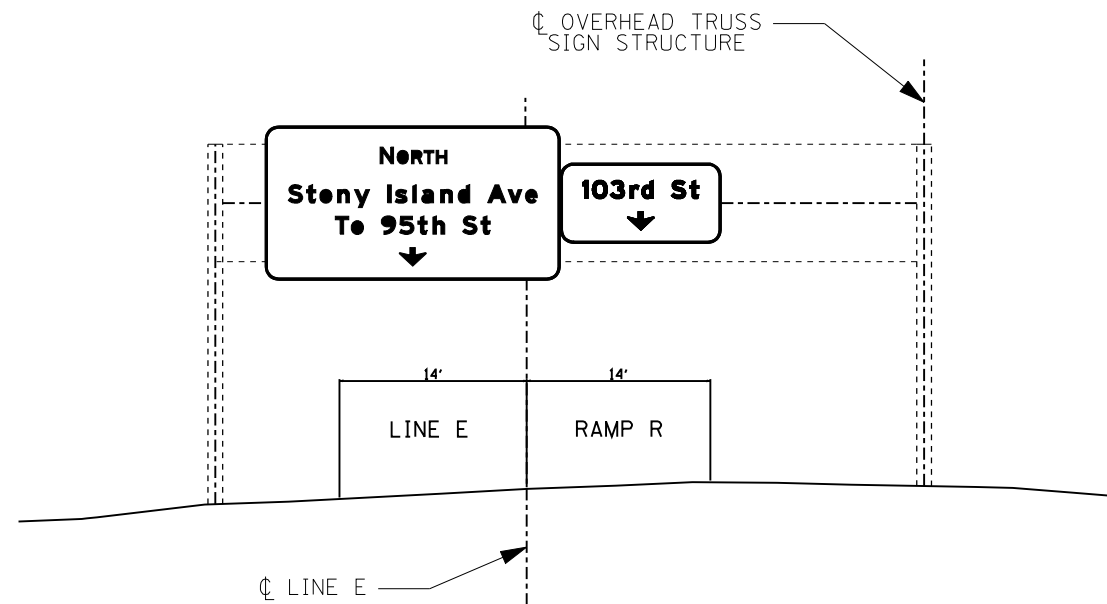


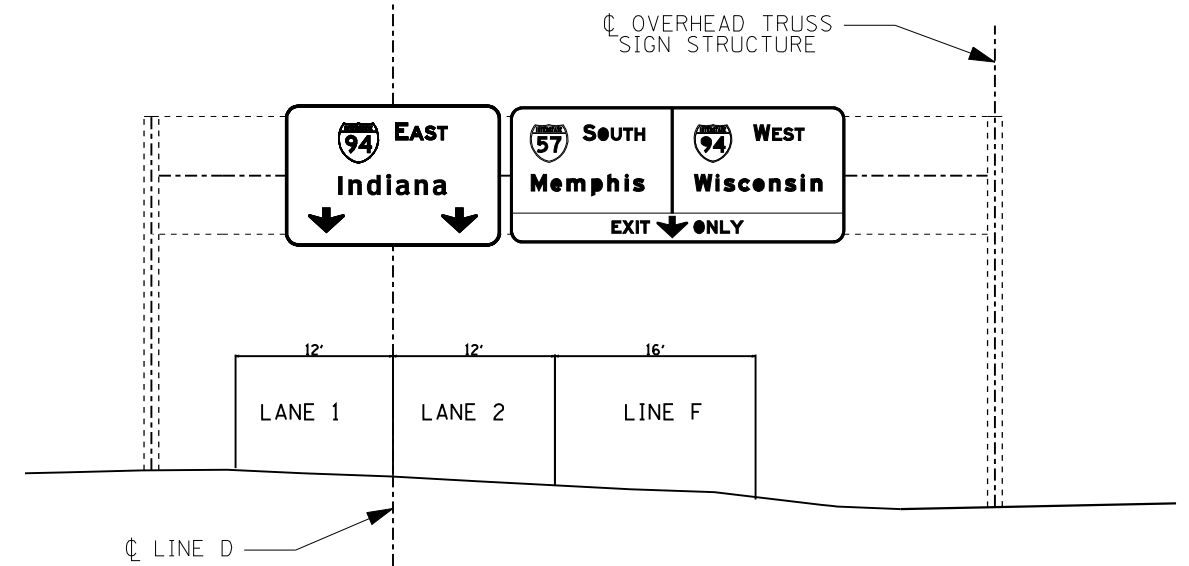
SIGN PANELS FOR PROPOSED TRUSS NEAR STA 79+80 FOR SB STONY ISLAND



SIGN PANELS FOR PROPOSED TRUSS NEAR STA 2208+36 FOR NB RAMP F1



SIGN PANELS FOR PROPOSED TRUSS NEAR STA 923+80 FOR EB LINE E



SIGN PANELS FOR PROPOSED TRUSS NEAR STA 97+50 FOR SB STONY ISLAND

**NOTES:**

1. CENTER PROPOSED SIGN PANELS VERTICALLY ON EXISTING TRUSS, CANTILEVER, OR BRIDGE STRUCTURE UNLESS DOING SO INTERFERES WITH MINIMUM CLEARANCES (17'-3" MIN).
2. SEE STRUCTURE PLANS FOR TRUSS DETAILS



FILE NAME =	USER NAME = sathikari	DESIGNED - PWF	REVISED -
...\\D160J12-sht-spmksign-xsec.01.dgn		DRAWN - PWF	REVISED -
	PLOT SCALE = 50.0000' / IN.	CHECKED - SA	REVISED -
	PLOT DATE = 3/29/2013	DATE - 3/29/2013	REVISED -

**STATE OF ILLINOIS  
DEPARTMENT OF TRANSPORTATION**

**SIGN TRUSS CROSS SECTIONS**

SCALE: N.T.S. SHEET NO. 16 OF 16 SHEETS STA. TO STA.

F.A.I. RTE.	SECTION	COUNTY	TOTAL SHEETS	SHEET NO.
94	2012-059-BR	COOK	631	244
CONTRACT NO. 60J12			ILLINOIS FED. AID PROJECT	

s:\projects\3810 stony island feeder - bba\project work\cadd sheets\160J12-sht-spmksign-xsec.01.dgn