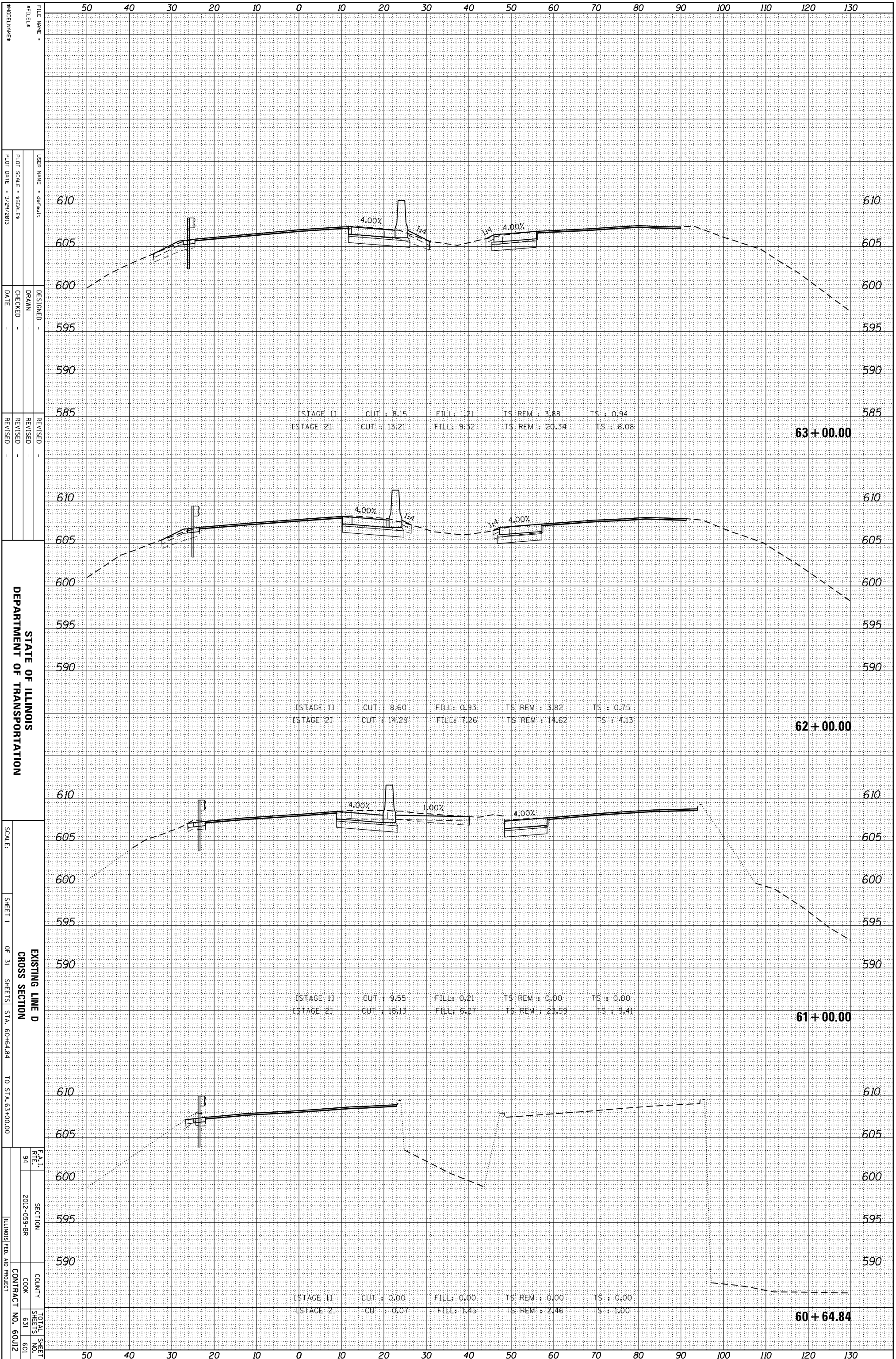


| | | | |
|-----------------|---------------------|----------|------------|
| ORIGINAL SURVEY | SURVEYED _____ | BY _____ | DATE _____ |
| NOTE BOOK | PLOTTED _____ | | |
| | TEMPLATE _____ | | |
| | AREAS _____ | | |
| | AREAS CHECKED _____ | | |

| | | | |
|--------------|---------------------|----------|------------|
| FINAL SURVEY | SURVEYED _____ | BY _____ | DATE _____ |
| NOTE BOOK | PLOTTED _____ | | |
| | TEMPLATE _____ | | |
| | AREAS _____ | | |
| | AREAS CHECKED _____ | | |



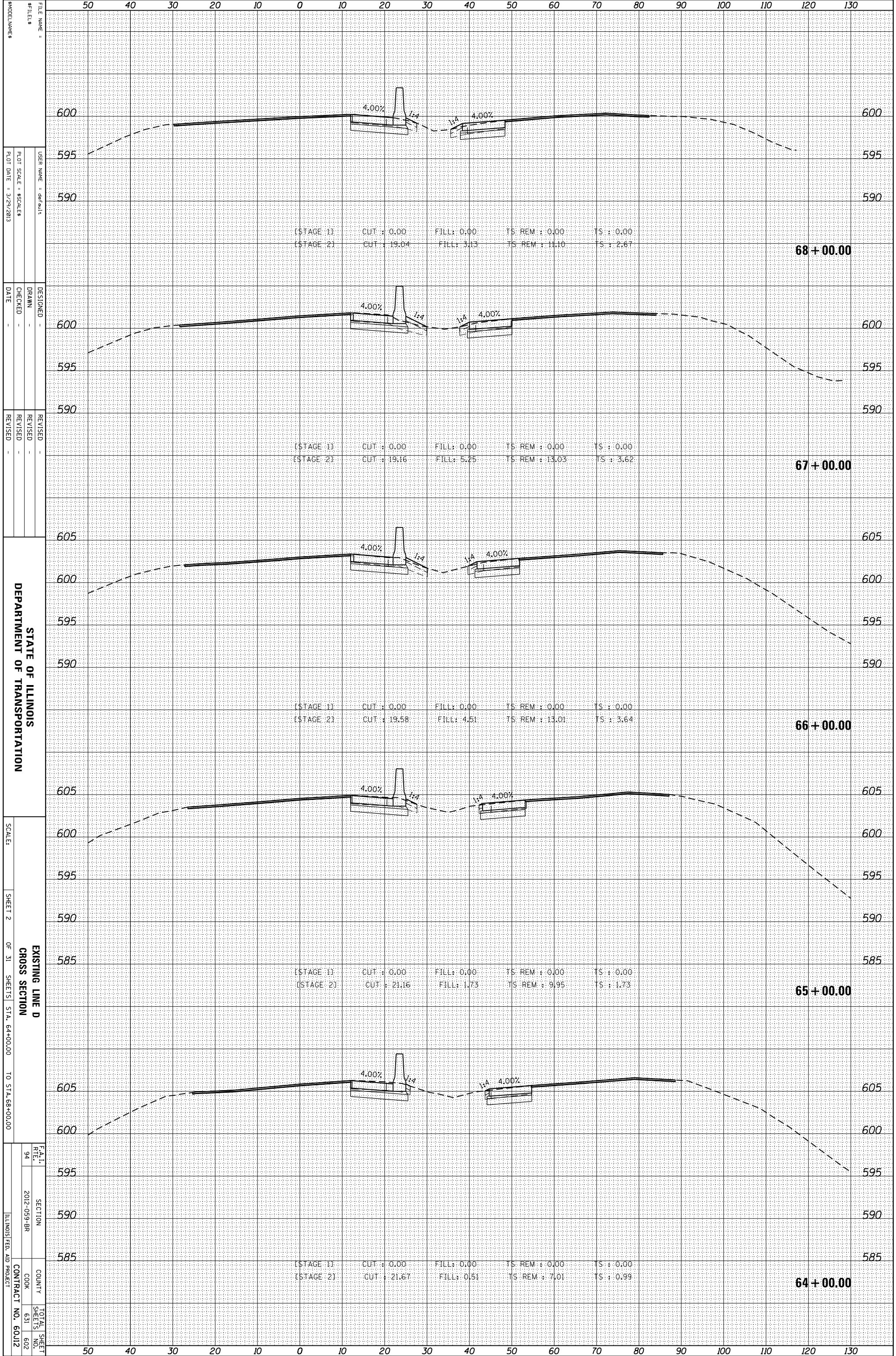
STATE OF ILLINOIS
DEPARTMENT OF TRANSPORTATION

EXISTING LINE D
CROSS SECTION
SHEET 1 OF 31 SHEETS STA. 60+64.84 TO STA. 63+00.00

F.A.I. SECTION COUNTY TOTAL SHEET SHEETS NO. 94 2012-059-BR COOK 631 601 ILLINOIS FED. AID PROJECT CONTRACT NO. 60J12

| | | | |
|-----------------|---------------------|----------|------------|
| ORIGINAL SURVEY | SURVEYED _____ | BY _____ | DATE _____ |
| NOTE BOOK | PLOTTED _____ | | |
| | TEMPLATE _____ | | |
| | AREAS _____ | | |
| | AREAS CHECKED _____ | | |

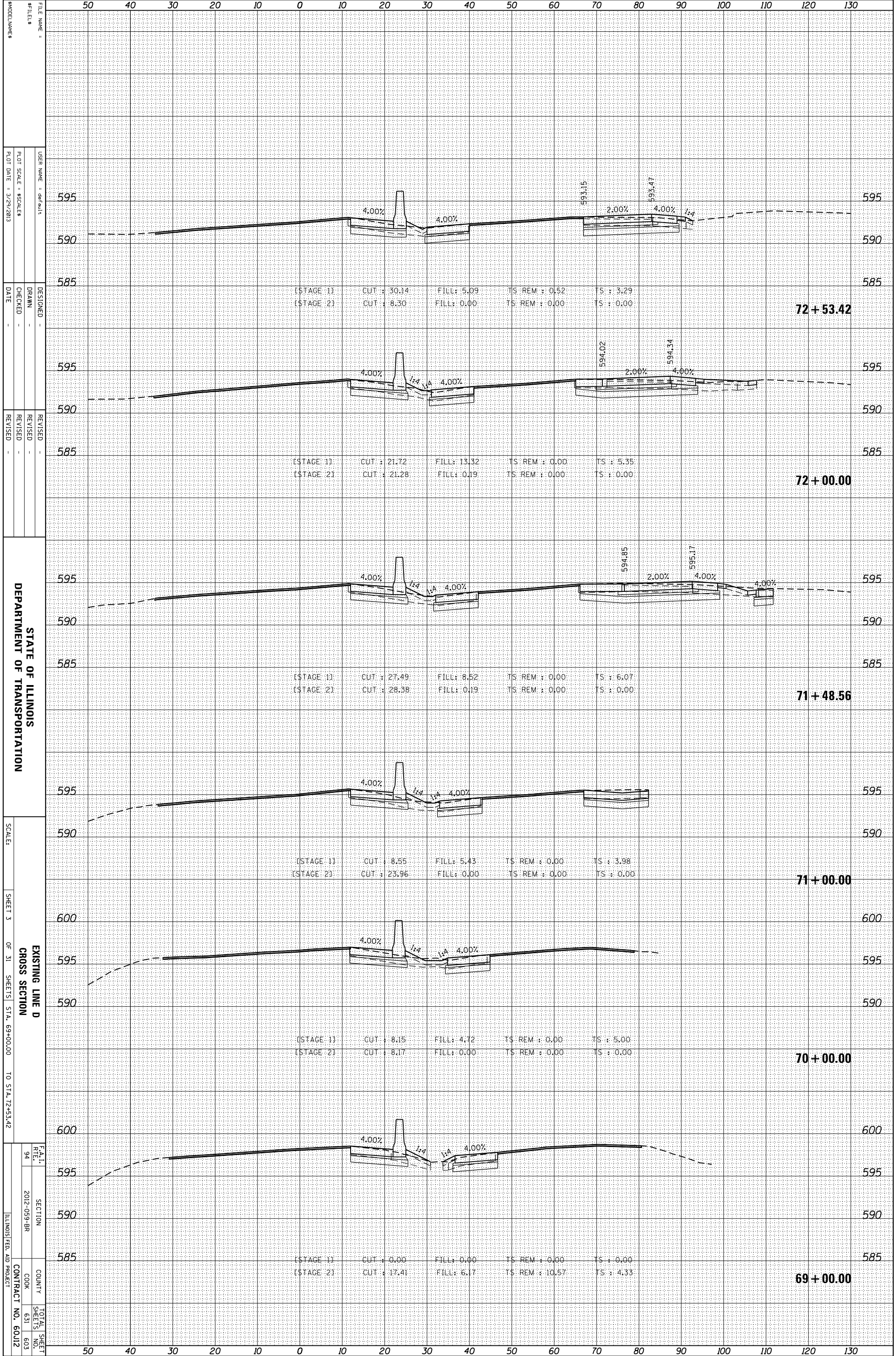
| | | | |
|--------------|---------------------|----------|------------|
| FINAL SURVEY | SURVEYED _____ | BY _____ | DATE _____ |
| NOTE BOOK | PLOTTED _____ | | |
| | TEMPLATE _____ | | |
| | AREAS _____ | | |
| | AREAS CHECKED _____ | | |



FILE NAME: _____
 #FILES: _____
 USER NAME: default
 PLOT SCALE: #Scales#
 PLOT DATE: 3/29/2013
 DESIGNED: _____
 DRAWN: _____
 CHECKED: _____
 DATE: _____
 REVISED: _____
 REVISED: _____
 REVISED: _____
 DATE: _____
 SCALE: _____
 SHEET 2 OF 31 SHEETS STA. 64+00.00 TO STA. 68+00.00
 STATE OF ILLINOIS
 DEPARTMENT OF TRANSPORTATION
 EXISTING LINE D
 CROSS SECTION
 COUNTY: COOK
 CONTRACT NO.: 60J12
 TOTAL SHEET SHEETS NO: 631 602

| | | | |
|-----------------|---------------|----|------|
| ORIGINAL SURVEY | SURVEYED | BY | DATE |
| NOTE BOOK | PLOTTED | | |
| | TEMPLATE | | |
| | AREAS | | |
| | AREAS CHECKED | | |

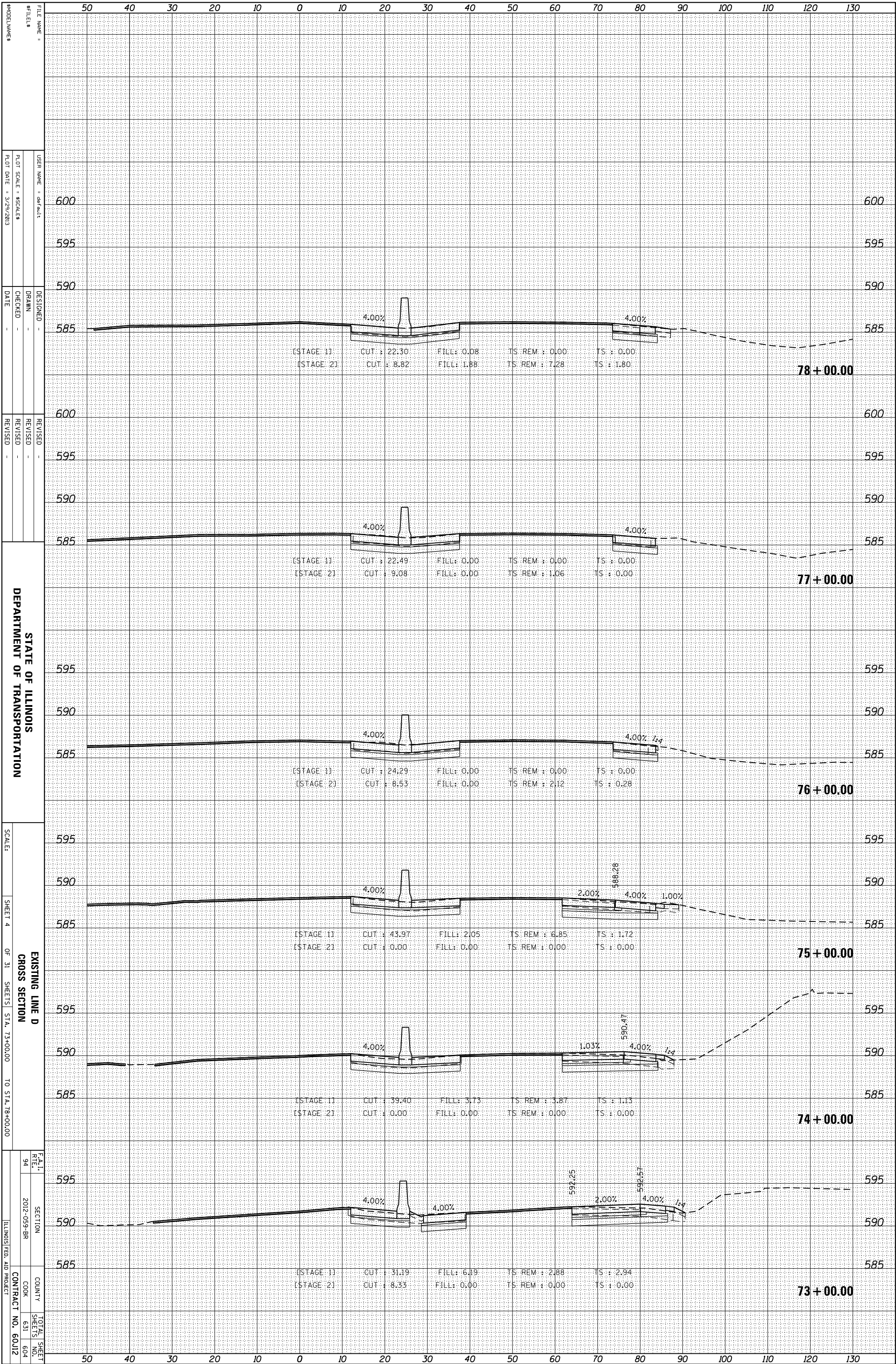
| | | | |
|--------------|---------------|----|------|
| FINAL SURVEY | SURVEYED | BY | DATE |
| NOTE BOOK | PLOTTED | | |
| | TEMPLATE | | |
| | AREAS | | |
| | AREAS CHECKED | | |



FILE NAME:
 USER NAME: default
 PLOT SCALE: 1/8"=1'-0"
 PLOT DATE: 3/29/2013
 DESIGNED:
 DRAWN:
 CHECKED:
 DATE:
 REVISIONS:
 REVISION:
 DATE:
 SCALE:
 SHEET 3 OF 31 SHEETS STA. 69+00.00 TO STA. 72+53.42
 STATE OF ILLINOIS DEPARTMENT OF TRANSPORTATION
 EXISTING LINE D CROSS SECTION
 F.A.I. SECTION 2012-059-BR COUNTY COOK CONTRACT NO. 60J12
 TOTAL SHEETS 631 SHEETS NO. 603 ILLINOIS FED. AID PROJECT

| | | | |
|-----------------|---------------|----|------|
| ORIGINAL SURVEY | SURVEYED | BY | DATE |
| NOTE BOOK | PLOTTED | | |
| | TEMPLATE | | |
| | AREAS | | |
| | AREAS CHECKED | | |

| | | | |
|--------------|---------------|----|------|
| FINAL SURVEY | SURVEYED | BY | DATE |
| NOTE BOOK | PLOTTED | | |
| | TEMPLATE | | |
| | AREAS | | |
| | AREAS CHECKED | | |



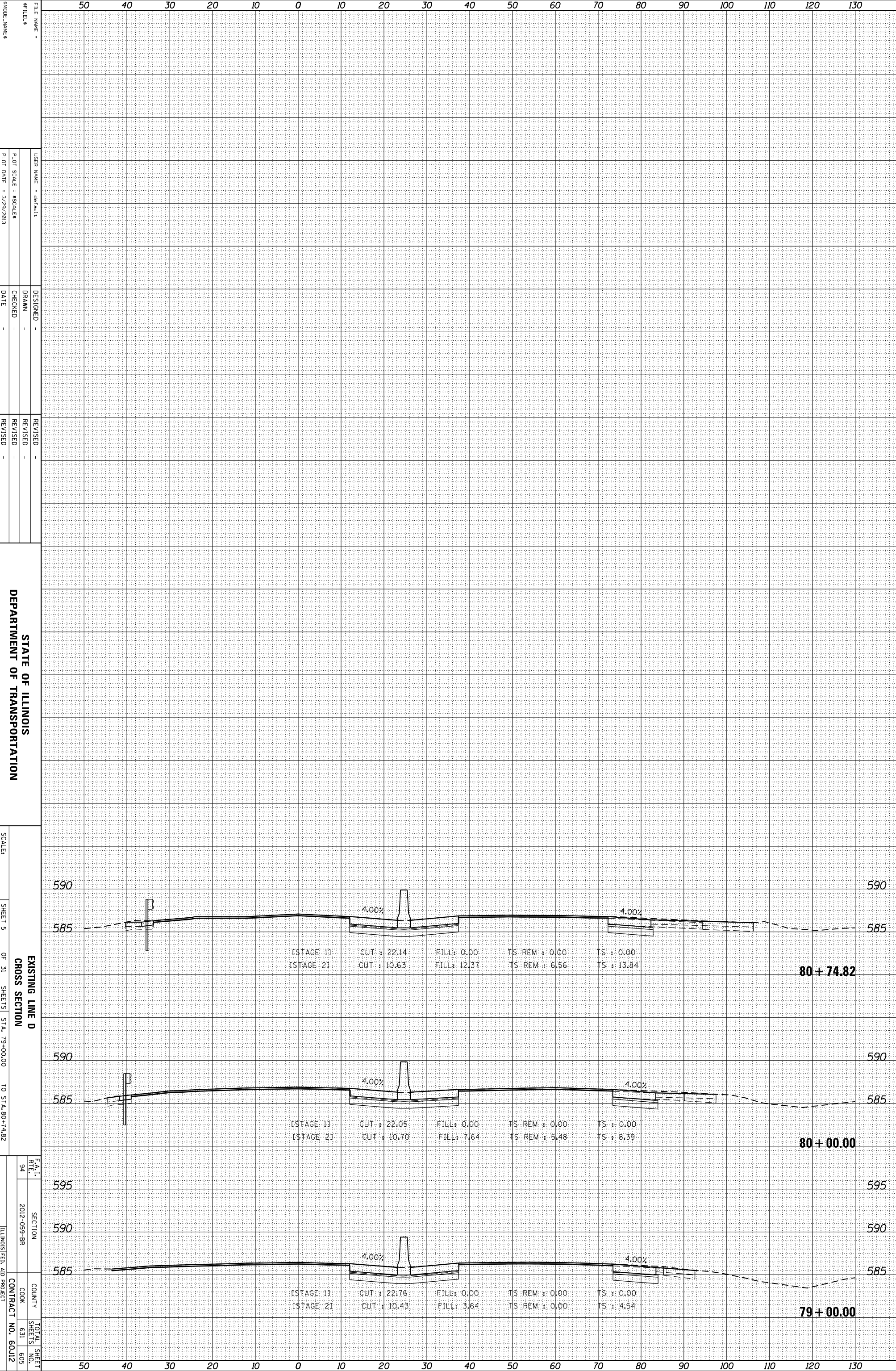
STATE OF ILLINOIS
DEPARTMENT OF TRANSPORTATION

EXISTING LINE D
CROSS SECTION
SHEET 4 OF 31 SHEETS STA. 73+00.00 TO STA. 78+00.00

F.A.I. SECTION COUNTY TOTAL SHEET NO. 94 2012-059-BR COOK 631 604 ILLINOIS FED. AID PROJECT CONTRACT NO. 60J12

| | | | |
|-----------------|---------------------|----------|------------|
| ORIGINAL SURVEY | SURVEYED _____ | BY _____ | DATE _____ |
| NOTE BOOK | PLOTTED _____ | | |
| | TEMPLATE _____ | | |
| | AREAS _____ | | |
| NO. _____ | AREAS CHECKED _____ | | |

| | | | |
|--------------|---------------------|----------|------------|
| FINAL SURVEY | SURVEYED _____ | BY _____ | DATE _____ |
| NOTE BOOK | PLOTTED _____ | | |
| | TEMPLATE _____ | | |
| | AREAS _____ | | |
| NO. _____ | AREAS CHECKED _____ | | |



FILE NAME : _____
 #FILES : _____
 USER NAME : default
 PLOT SCALE : #Scales#
 PLOT DATE : 3/29/2013

DESIGNED : _____
 DRAWN : _____
 CHECKED : _____
 DATE : _____

REVISID : _____
 REVISID : _____
 REVISID : _____

STATE OF ILLINOIS
 DEPARTMENT OF TRANSPORTATION

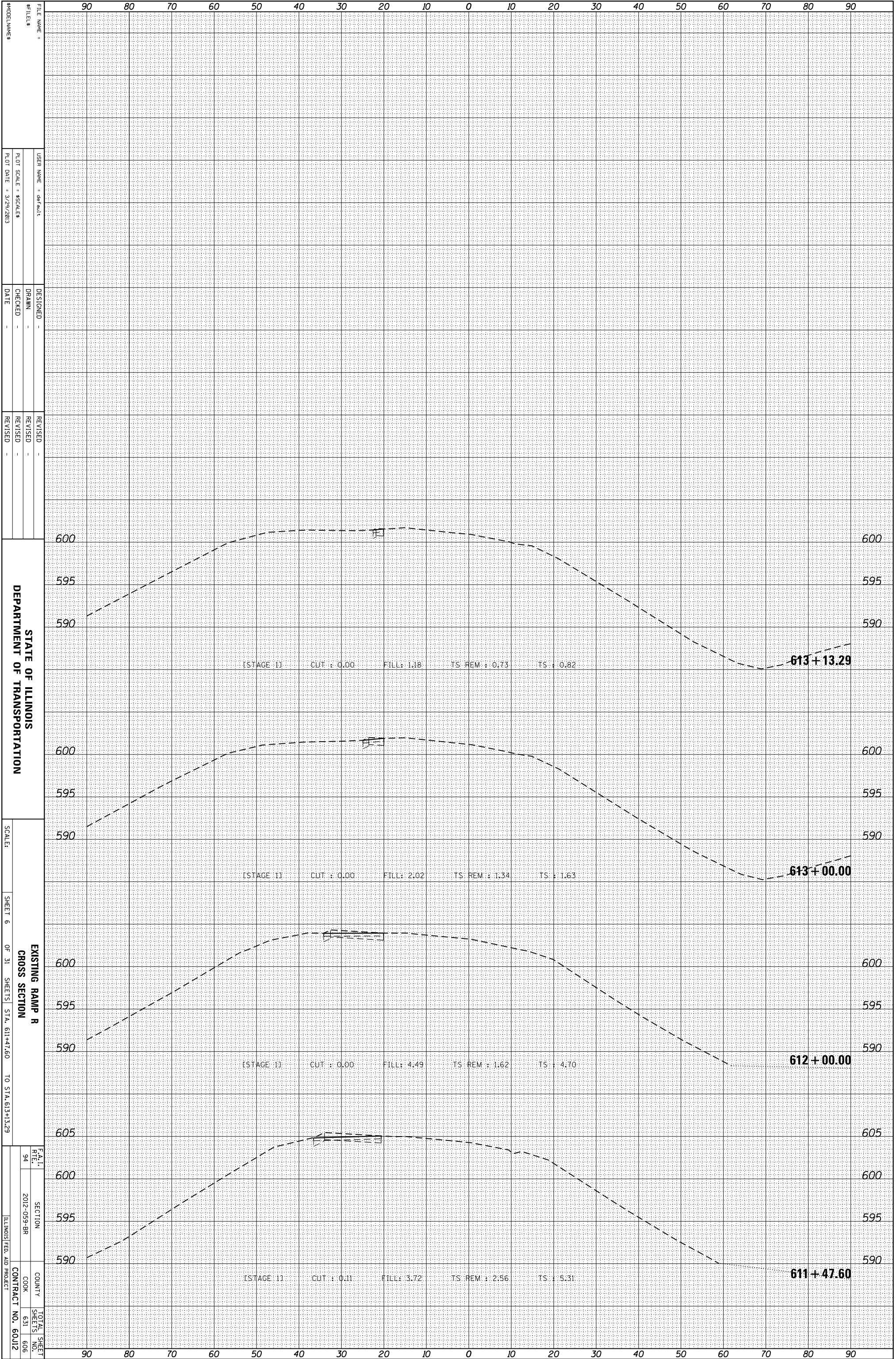
SCALE: _____
 SHEET 5 OF 31 SHEETS STA. 79+00.00 TO STA. 80+74.82

EXISTING LINE D
 CROSS SECTION

F.A.I. SECTION COUNTY TOTAL SHEET
 94 2012-059-BR COOK 631 605
 ILLINOIS FED. AID PROJECT CONTRACT NO. 60J12

| | | | |
|-----------------|---------------------|----------|------------|
| ORIGINAL SURVEY | SURVEYED _____ | BY _____ | DATE _____ |
| NOTE BOOK | PLOTTED _____ | | |
| | TEMPLATE _____ | | |
| | AREAS _____ | | |
| NO. _____ | AREAS CHECKED _____ | | |

| | | | |
|--------------|---------------------|----------|------------|
| FINAL SURVEY | SURVEYED _____ | BY _____ | DATE _____ |
| NOTE BOOK | PLOTTED _____ | | |
| | TEMPLATE _____ | | |
| | AREAS _____ | | |
| NO. _____ | AREAS CHECKED _____ | | |



| | | | |
|-----------------------|---------------------|------------|------------|
| FILE NAME = | USER NAME = default | DESIGNED - | REVISION - |
| #FILES = | DRAWN - | CHECKED - | REVISION - |
| PLT SCALE = \$SCALE\$ | CHECKED - | DATE - | REVISION - |
| PLT DATE = 3/29/2013 | DATE - | | |

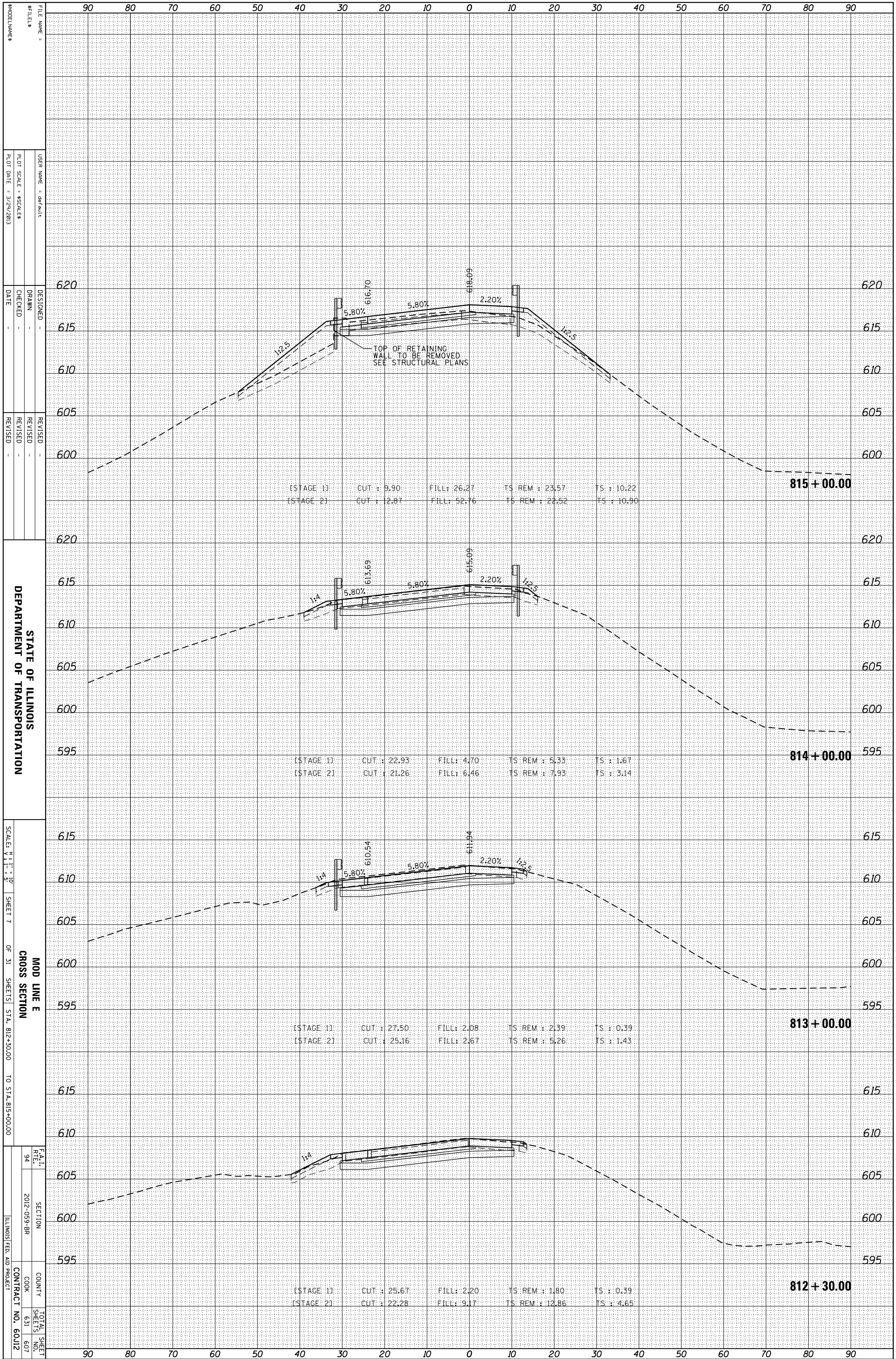
STATE OF ILLINOIS
DEPARTMENT OF TRANSPORTATION

SCALE:
SHEET 6 OF 31 SHEETS STA. 611+47.60 TO STA. 613+13.29

| | | | |
|---------------------------|------------------------|-----------------------|--------------------------------------|
| FAI RTE 94 | SECTION 2012-059-BR | COUNTY COOK | TOTAL SHEET SHEETS NO. 631 606 |
| ILLINOIS FED. AID PROJECT | | CONTRACT NO. 60J12 | |

| | | | |
|-----------------|---------------------|----------|------------|
| ORIGINAL SURVEY | SURVEYED _____ | BY _____ | DATE _____ |
| NOTE BOOK | PLOTTED _____ | | |
| | TEMPLATE _____ | | |
| | AREAS _____ | | |
| NO. _____ | AREAS CHECKED _____ | | |

| | | | |
|--------------|---------------------|----------|------------|
| FINAL SURVEY | SURVEYED _____ | BY _____ | DATE _____ |
| NOTE BOOK | PLOTTED _____ | | |
| | TEMPLATE _____ | | |
| | AREAS _____ | | |
| NO. _____ | AREAS CHECKED _____ | | |



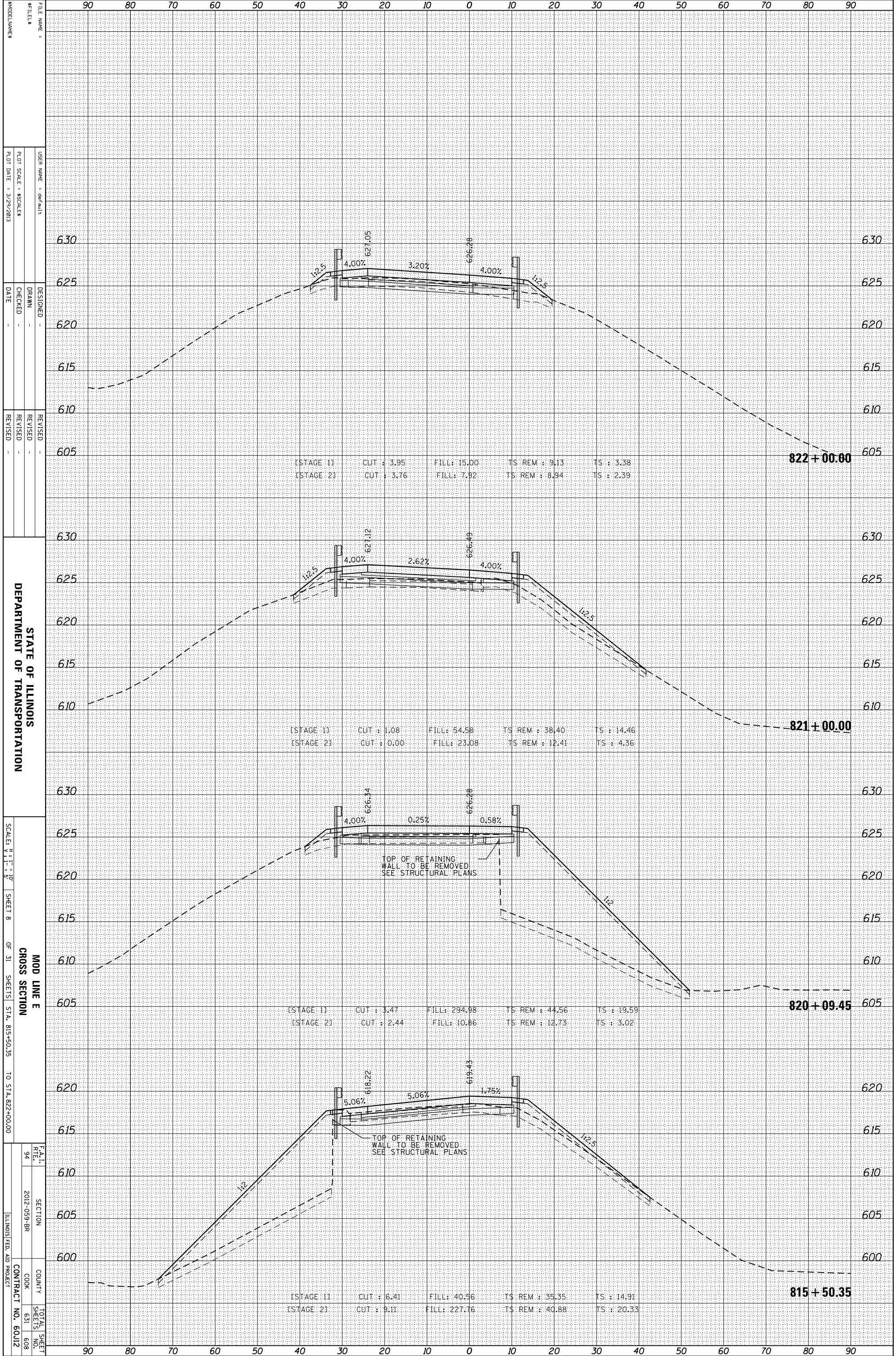
STATE OF ILLINOIS
DEPARTMENT OF TRANSPORTATION

MOD LINE E
CROSS SECTION
SHEET 7 OF 31 SHEETS STA. 812+30.00 TO STA. 815+00.00

| | | |
|---------------------------|--------------|--------------|
| F.A.I. SECTION | COUNTY | TOTAL SHEETS |
| 94 | COOK | 631 |
| 2012-059-BR | CONTRACT NO. | 60J12 |
| ILLINOIS FED. AID PROJECT | | |

| | | | |
|-----------------|---------------------|----------|------------|
| ORIGINAL SURVEY | SURVEYED _____ | BY _____ | DATE _____ |
| NOTE BOOK | PLOTTED _____ | | |
| | TEMPLATE _____ | | |
| | AREAS _____ | | |
| | AREAS CHECKED _____ | | |

| | | | |
|--------------|---------------------|----------|------------|
| FINAL SURVEY | SURVEYED _____ | BY _____ | DATE _____ |
| NOTE BOOK | PLOTTED _____ | | |
| | TEMPLATE _____ | | |
| | AREAS _____ | | |
| | AREAS CHECKED _____ | | |



FILE NAME: _____
 USER NAME: default
 PLOT SCALE: \$SCALE\$
 PLOT DATE: 3/29/2013
 DESIGNED: _____
 DRAWN: _____
 CHECKED: _____
 DATE: _____
 REVISED: _____
 REVISED: _____
 REVISED: _____

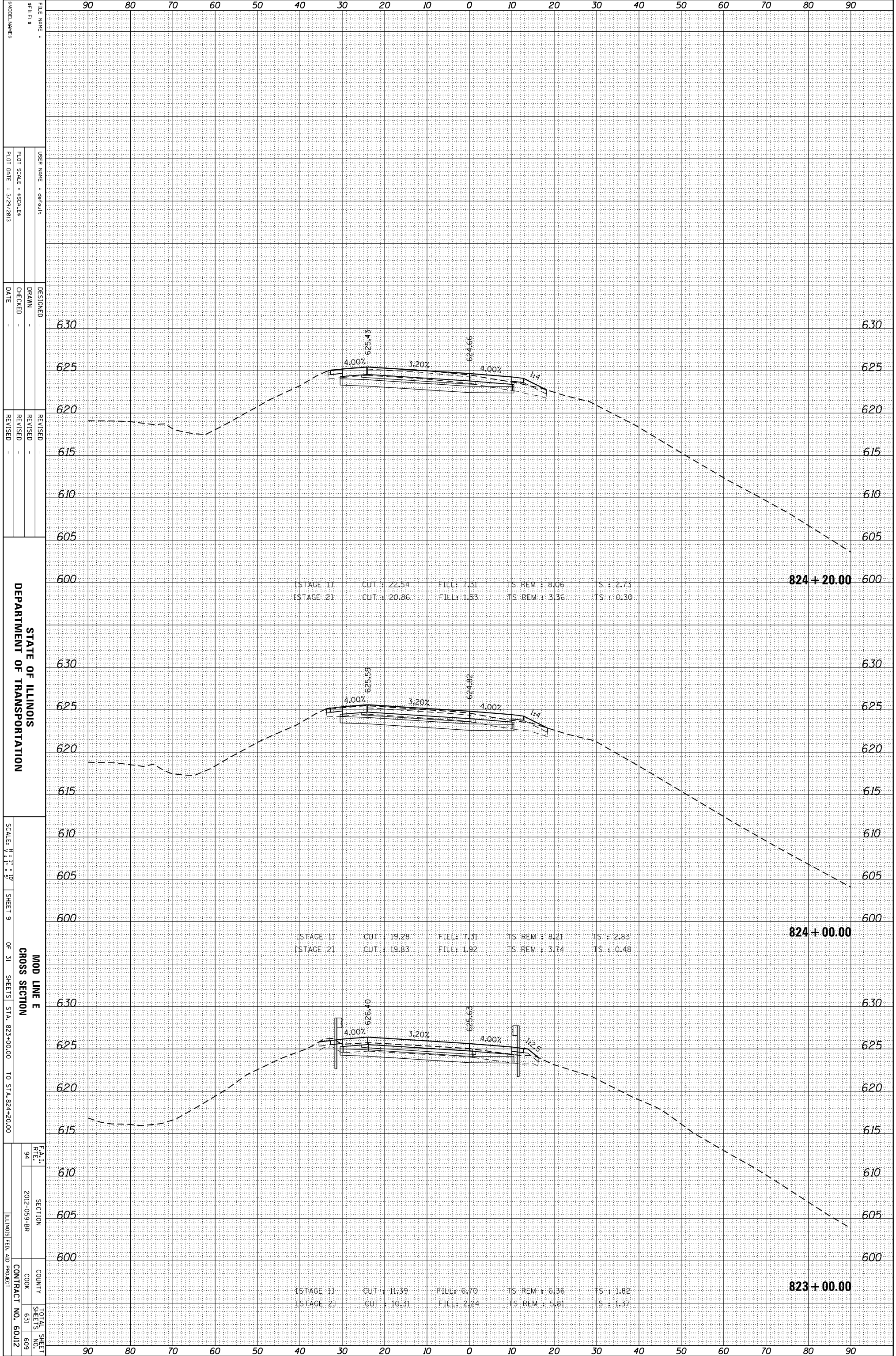
STATE OF ILLINOIS
 DEPARTMENT OF TRANSPORTATION

SCALE: H 1" = 10'
 SHEET 8 OF 31 SHEETS STA. 815+50.35 TO STA. 822+00.00
 MOD LINE E
 CROSS SECTION

F.A.I. SECTION COUNTY TOTAL SHEET SHEETS NO. 94 2012-059-BR COOK 631 608
 ILLINOIS FED. AID PROJECT CONTRACT NO. 60J12

| | | | |
|-----------------|---------------------|----------|------------|
| ORIGINAL SURVEY | SURVEYED _____ | BY _____ | DATE _____ |
| NOTE BOOK | PLOTTED _____ | | |
| | TEMPLATE _____ | | |
| | AREAS _____ | | |
| | AREAS CHECKED _____ | | |

| | | | |
|--------------|---------------------|----------|------------|
| FINAL SURVEY | SURVEYED _____ | BY _____ | DATE _____ |
| NOTE BOOK | PLOTTED _____ | | |
| | TEMPLATE _____ | | |
| | AREAS _____ | | |
| | AREAS CHECKED _____ | | |



| | | | | |
|-----------|-------------|-------------|---------------|-----------|
| [STAGE 1] | CUT : 22.54 | FILL : 7.31 | TS REM : 8.06 | TS : 2.73 |
| [STAGE 2] | CUT : 20.86 | FILL : 1.53 | TS REM : 3.36 | TS : 0.30 |

824 + 20.00

| | | | | |
|-----------|-------------|-------------|---------------|-----------|
| [STAGE 1] | CUT : 19.28 | FILL : 7.31 | TS REM : 8.21 | TS : 2.83 |
| [STAGE 2] | CUT : 19.83 | FILL : 1.92 | TS REM : 3.74 | TS : 0.48 |

824 + 00.00

| | | | | |
|-----------|-------------|-------------|---------------|-----------|
| [STAGE 1] | CUT : 11.39 | FILL : 6.70 | TS REM : 6.36 | TS : 1.82 |
| [STAGE 2] | CUT : 10.31 | FILL : 2.24 | TS REM : 3.81 | TS : 1.37 |

823 + 00.00

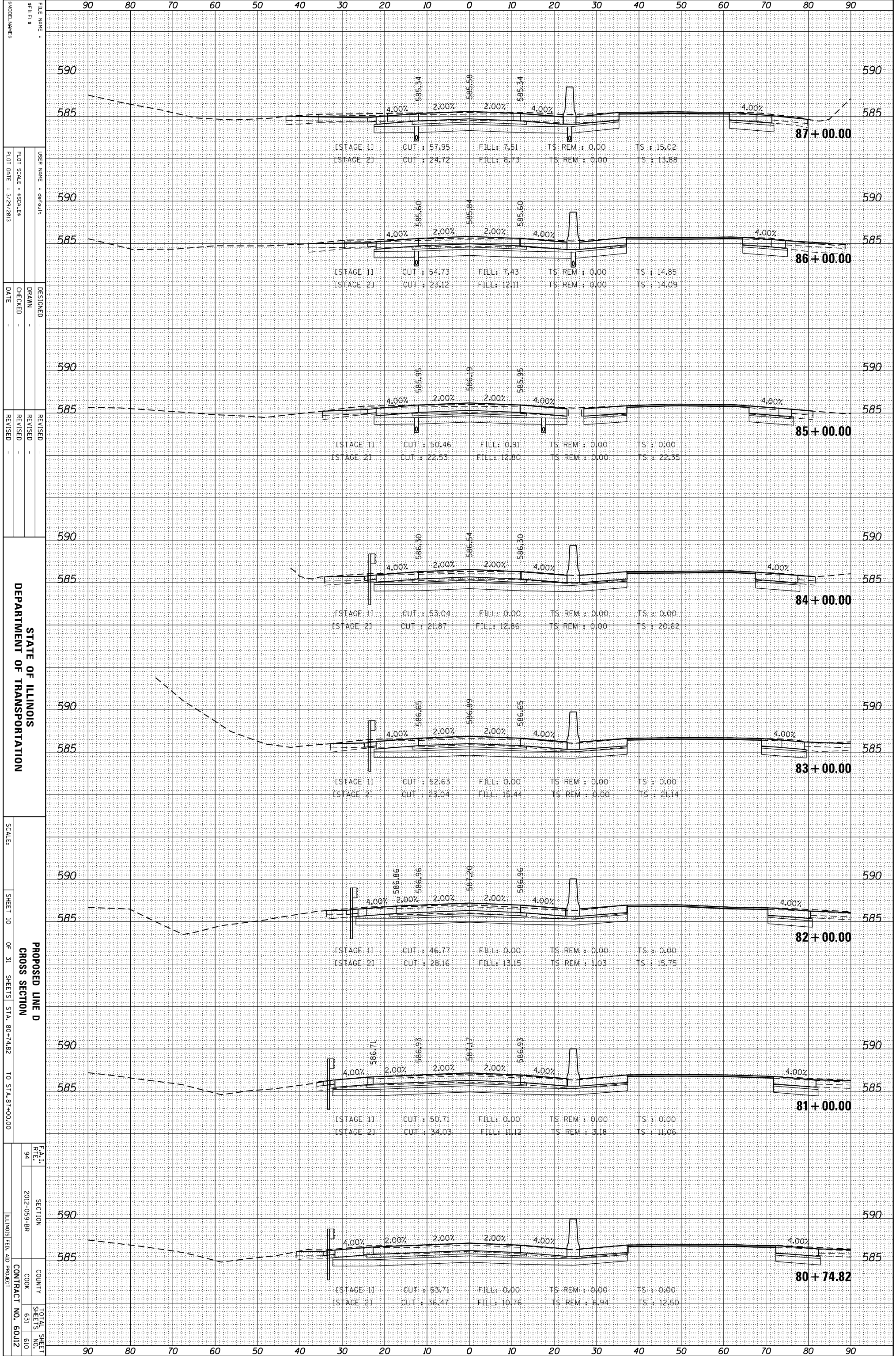
STATE OF ILLINOIS
DEPARTMENT OF TRANSPORTATION

MOD LINE E
CROSS SECTION
SHEET 9 OF 31 SHEETS STA. 823+00.00 TO STA. 824+20.00

| | | | |
|------|-------------|---------------------------|-------------|
| FEA1 | SECTION | COUNTY | TOTAL SHEET |
| 94 | 2012-059-BR | COOK | 631 |
| | | | 609 |
| | | CONTRACT NO. | 60J12 |
| | | ILLINOIS FED. AID PROJECT | |

| | | | |
|-----------------|----------------|----------|------------|
| ORIGINAL SURVEY | SURVEYED _____ | BY _____ | DATE _____ |
| NOTE BOOK | PLOTTED _____ | | |
| | TEMPLATE _____ | | |
| | AREAS _____ | | |
| | CHECKED _____ | | |
| NO. _____ | | | |

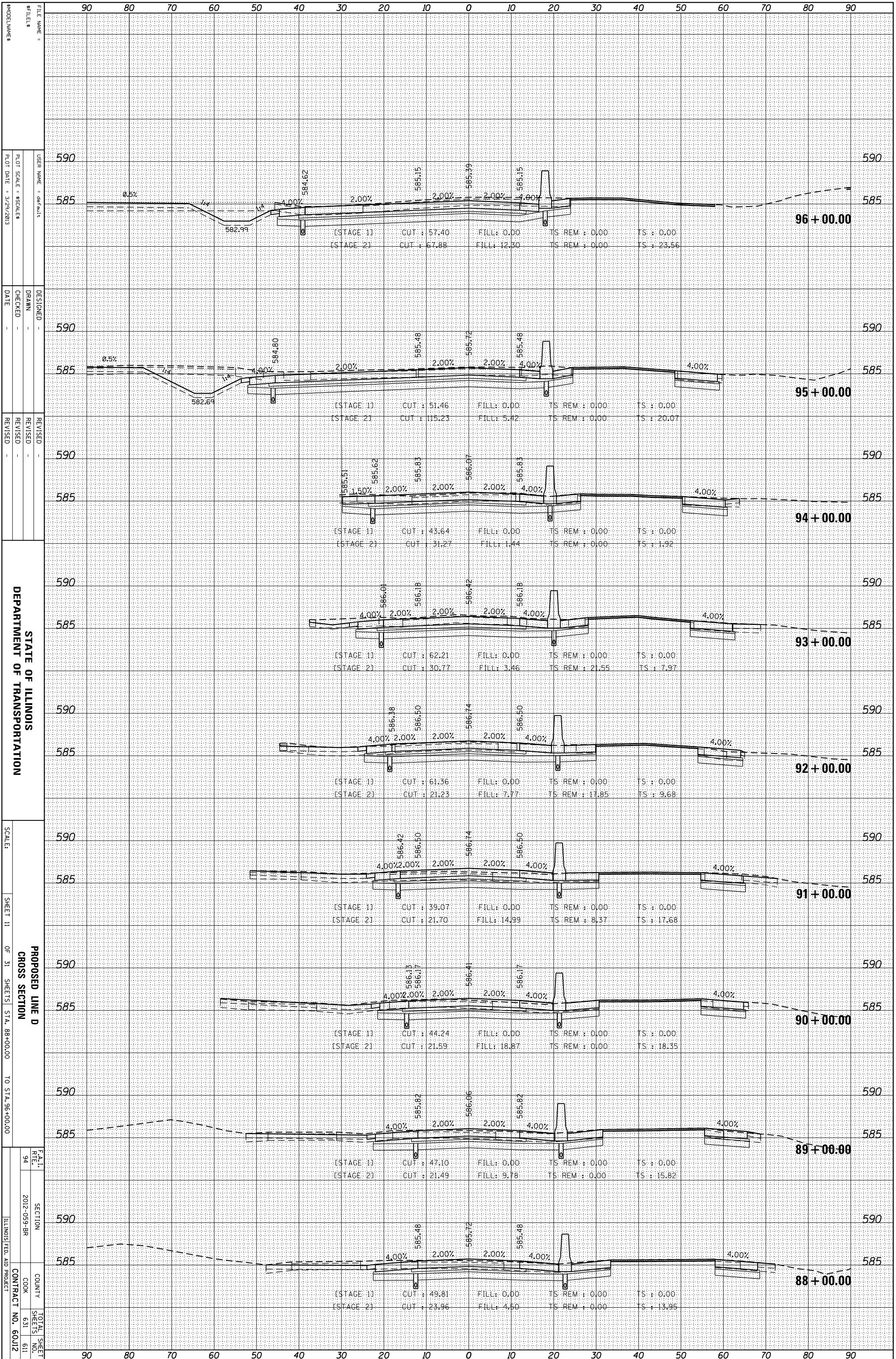
| | | | |
|--------------|----------------|----------|------------|
| FINAL SURVEY | SURVEYED _____ | BY _____ | DATE _____ |
| NOTE BOOK | PLOTTED _____ | | |
| | TEMPLATE _____ | | |
| | AREAS _____ | | |
| | CHECKED _____ | | |
| NO. _____ | | | |



FILE NAME: _____
 #FILES: _____
 USER NAME: default
 DESIGNER: _____
 DRAWN: _____
 CHECKED: _____
 DATE: _____
 REVISED: _____
 REVISED: _____
 REVISED: _____
 SCALE: _____
 SHEET 10 OF 31 SHEETS STA. 80+74.82 TO STA. 87+00.00
 DEPARTMENT OF TRANSPORTATION
 PROPOSED LINE D
 CROSS SECTION
 COUNTY: COOK
 CONTRACT NO. 60J12
 TOTAL SHEET NO. 610
 SHEETS NO. 631, 610
 ILLINOIS FED. AID PROJECT

| | | | |
|-----------------|----------|----|------|
| ORIGINAL SURVEY | SURVEYED | BY | DATE |
| NOTE BOOK | PLOTTED | | |
| | TEMPLATE | | |
| | AREAS | | |
| | CHECKED | | |

| | | | |
|--------------|----------|----|------|
| FINAL SURVEY | SURVEYED | BY | DATE |
| NOTE BOOK | PLOTTED | | |
| | TEMPLATE | | |
| | AREAS | | |
| | CHECKED | | |



STATE OF ILLINOIS
DEPARTMENT OF TRANSPORTATION

SCALE:

SHEET 11

OF 31 SHEETS

STA. 88+00.00

TO STA. 96+00.00

PROPOSED LINE D

CROSS SECTION

F.A.I. SECTION

ROUTE 94

2012-059-BR

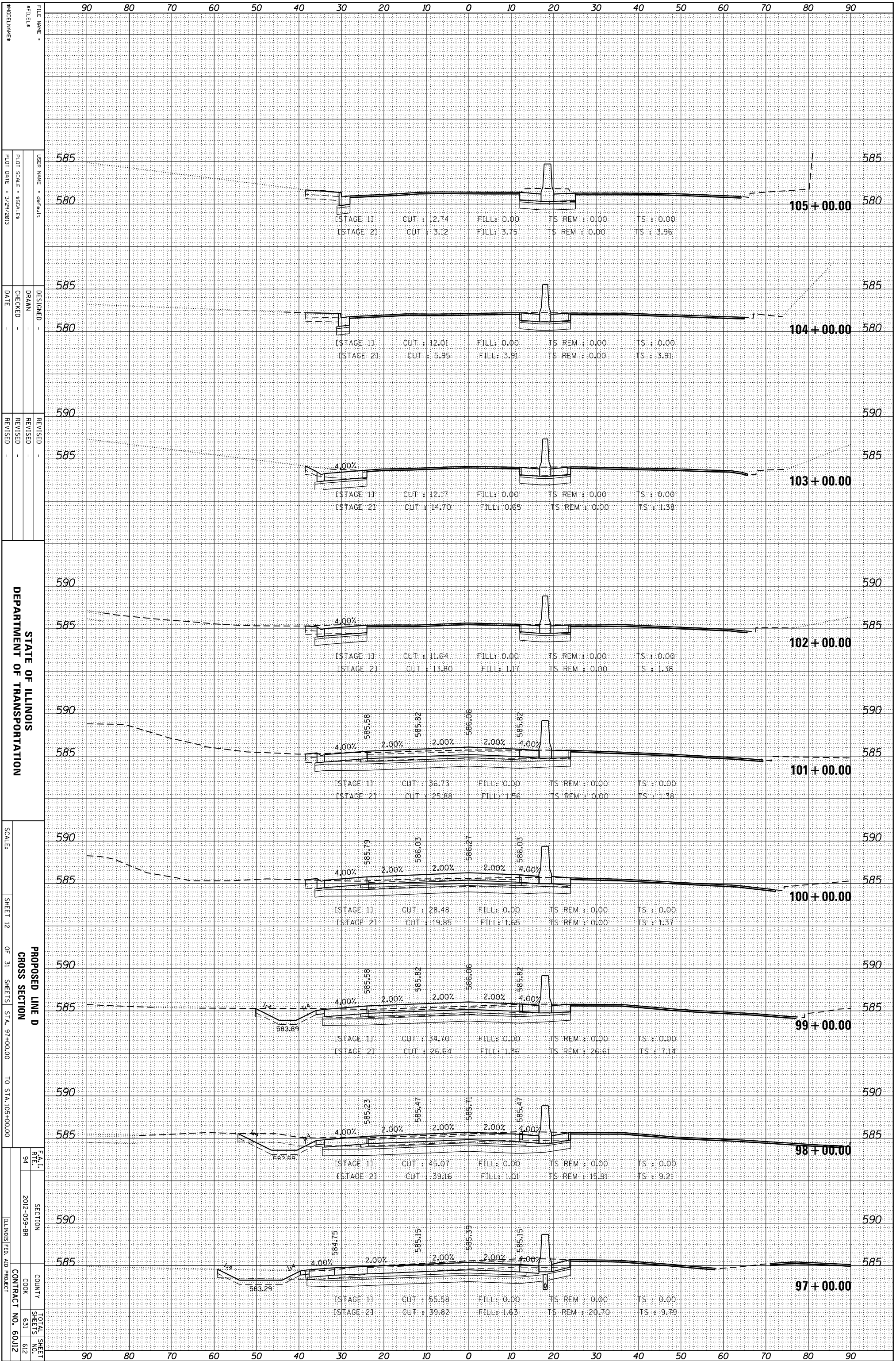
ILLINOIS FED. AID PROJECT

COUNTY COOK

CONTRACT NO. 60J12

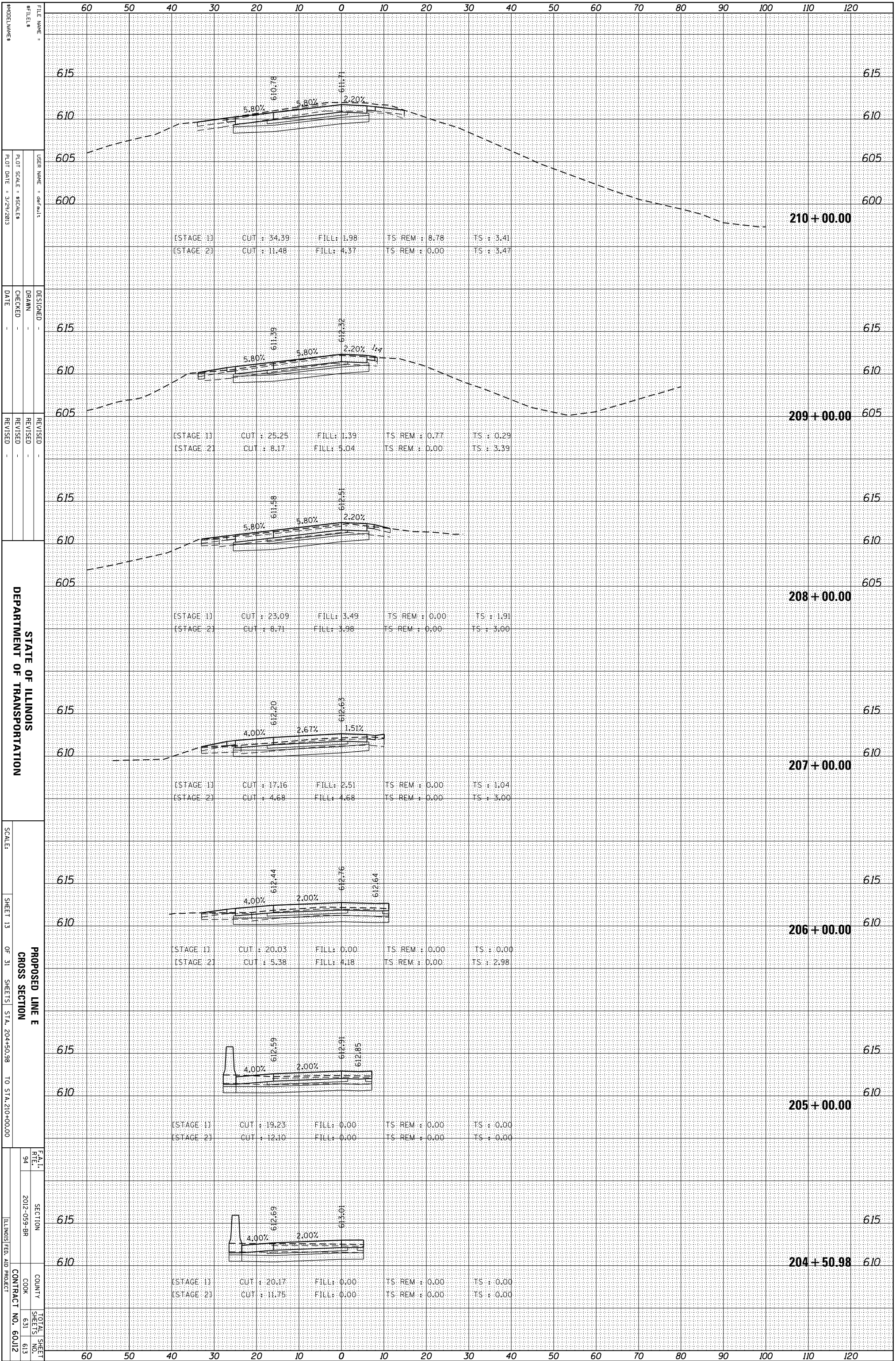
| | | | |
|-----------------|----------|----|------|
| ORIGINAL SURVEY | SURVEYED | BY | DATE |
| NOTE BOOK | PLOTTED | | |
| | TEMPLATE | | |
| | AREAS | | |
| | CHECKED | | |

| | | | |
|--------------|----------|----|------|
| FINAL SURVEY | SURVEYED | BY | DATE |
| NOTE BOOK | PLOTTED | | |
| | TEMPLATE | | |
| | AREAS | | |
| | CHECKED | | |



| | | | |
|-----------------|---------------|----|------|
| ORIGINAL SURVEY | SURVEYED | BY | DATE |
| NOTE BOOK | PLOTTED | | |
| | TEMPLATE | | |
| | AREAS | | |
| | AREAS CHECKED | | |

| | | | |
|--------------|---------------|----|------|
| FINAL SURVEY | SURVEYED | BY | DATE |
| NOTE BOOK | PLOTTED | | |
| | TEMPLATE | | |
| | AREAS | | |
| | AREAS CHECKED | | |



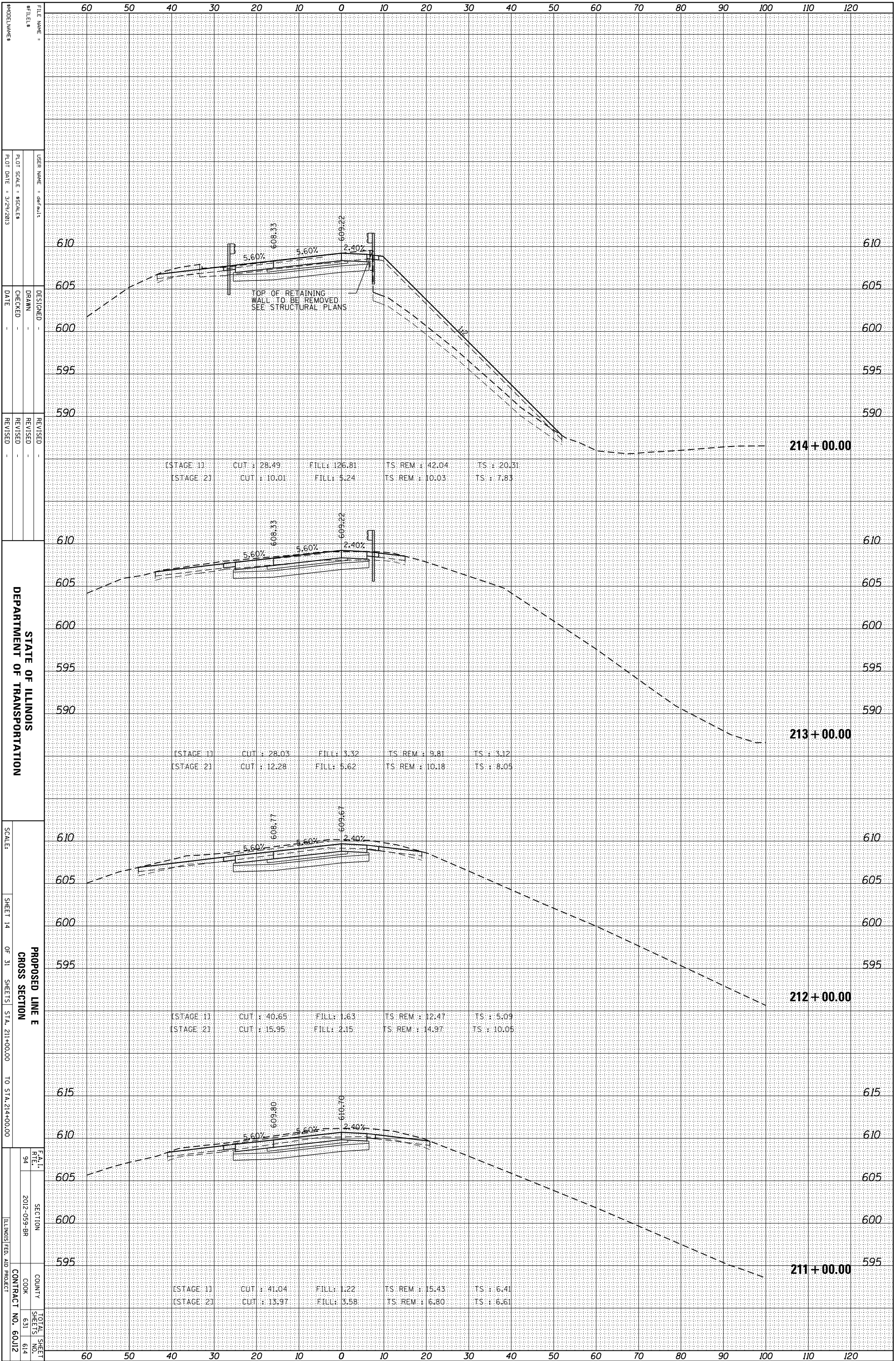
STATE OF ILLINOIS
DEPARTMENT OF TRANSPORTATION

PROPOSED LINE E
CROSS SECTION
SHEET 13 OF 31 SHEETS STA. 204+50.98 TO STA. 210+00.00

F.A.I. SECTION COUNTY TOTAL SHEET
94 2012-059-BR COOK 631 613
ILLINOIS FED. AID PROJECT CONTRACT NO. 60J12

| | | | |
|-----------------|---------------------|----------|------------|
| ORIGINAL SURVEY | SURVEYED _____ | BY _____ | DATE _____ |
| NOTE BOOK | PLOTTED _____ | | |
| | TEMPLATE _____ | | |
| | AREAS _____ | | |
| | AREAS CHECKED _____ | | |

| | | | |
|--------------|---------------------|----------|------------|
| FINAL SURVEY | SURVEYED _____ | BY _____ | DATE _____ |
| NOTE BOOK | PLOTTED _____ | | |
| | TEMPLATE _____ | | |
| | AREAS _____ | | |
| | AREAS CHECKED _____ | | |



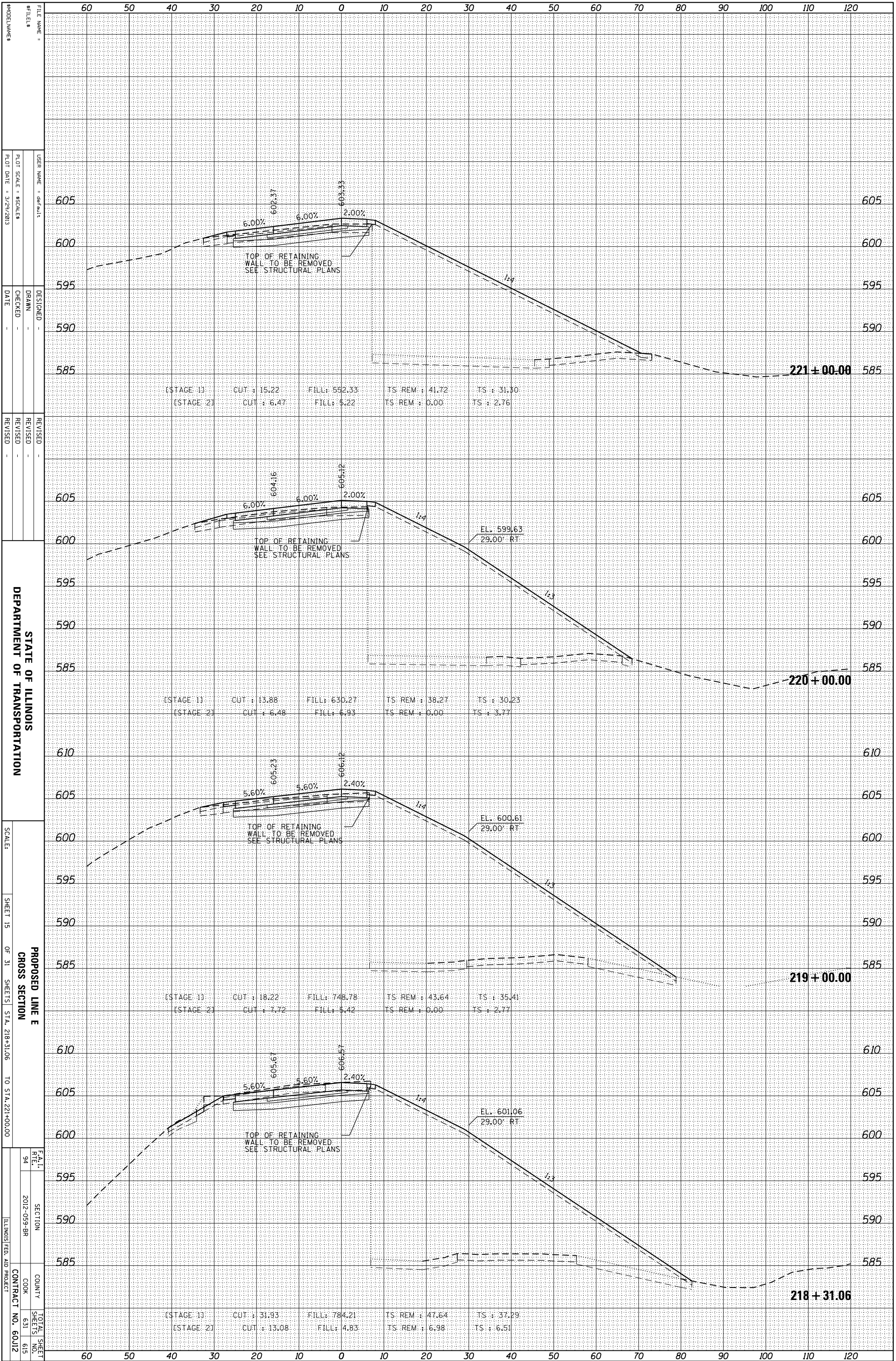
STATE OF ILLINOIS
DEPARTMENT OF TRANSPORTATION

PROPOSED LINE E
CROSS SECTION

FAA
SECTION
COUNTY
CONTRACT NO.

| | | | |
|-----------------|----------|----|------|
| ORIGINAL SURVEY | SURVEYED | BY | DATE |
| NOTE BOOK | PLOTTED | | |
| | TEMPLATE | | |
| | AREAS | | |
| | CHECKED | | |

| | | | |
|--------------|----------|----|------|
| FINAL SURVEY | SURVEYED | BY | DATE |
| NOTE BOOK | PLOTTED | | |
| | TEMPLATE | | |
| | AREAS | | |
| | CHECKED | | |



STATE OF ILLINOIS
DEPARTMENT OF TRANSPORTATION

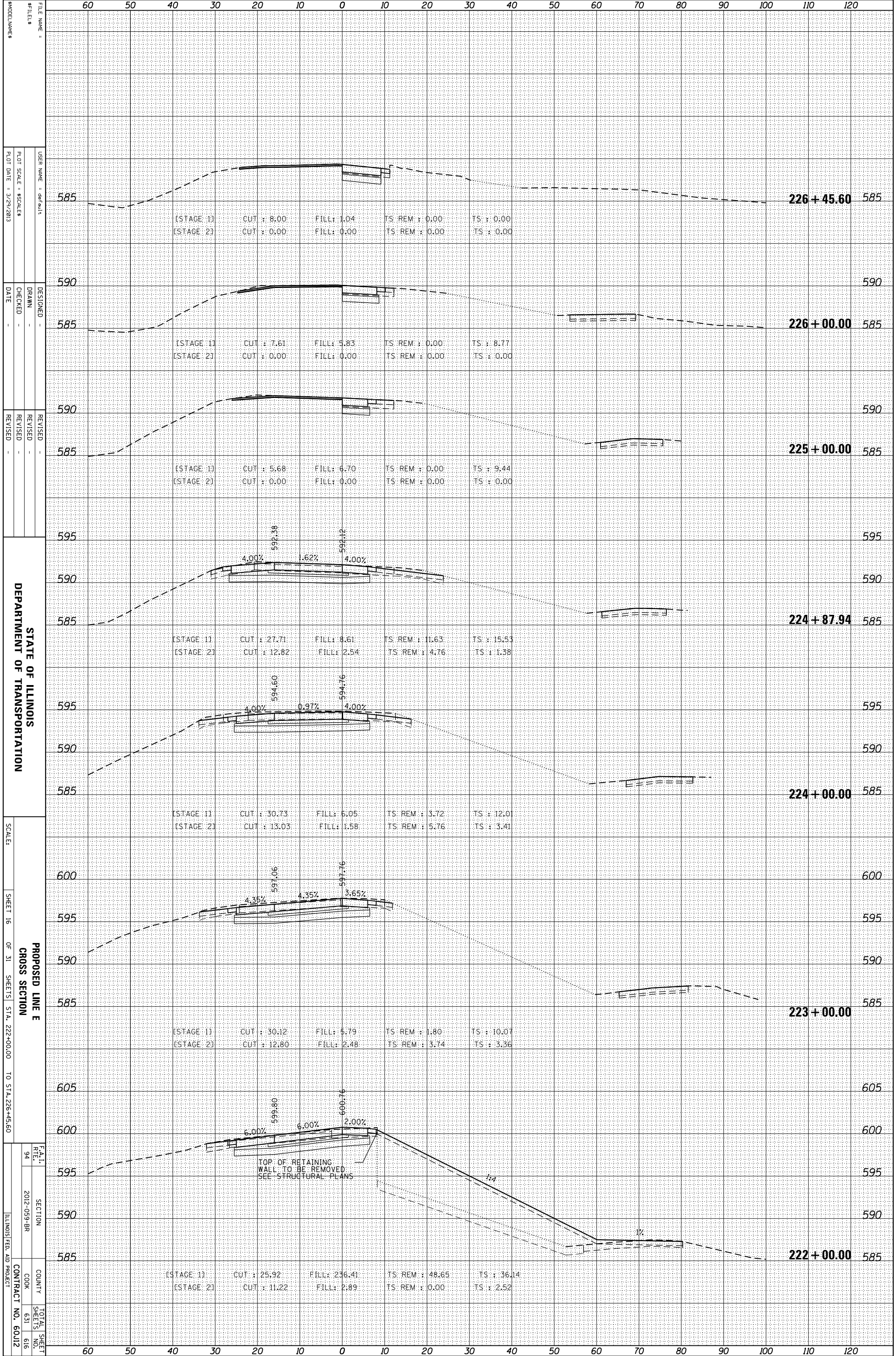
PROPOSED LINE E
CROSS SECTION

SHEET 15 OF 31 SHEETS STA. 218+31.06 TO STA. 221+00.00

| | | | |
|-----------|-----------|----------|---------|
| FILE NAME | USER NAME | DESIGNED | REVISOR |
| #FILES | SCALE | CHECKED | DATE |
| DATE | DATE | DATE | DATE |

| | | | |
|-----------------|----------|----|------|
| ORIGINAL SURVEY | SURVEYED | BY | DATE |
| NOTE BOOK | PLOTTED | | |
| | TEMPLATE | | |
| | AREAS | | |
| | CHECKED | | |

| | | | |
|--------------|----------|----|------|
| FINAL SURVEY | SURVEYED | BY | DATE |
| NOTE BOOK | PLOTTED | | |
| | TEMPLATE | | |
| | AREAS | | |
| | CHECKED | | |



FILE NAME =
 #FILES
 USER NAME = default
 DRAWN
 CHECKED
 DATE
 REVISED
 REVISED
 REVISED
 REVISED
 DATE

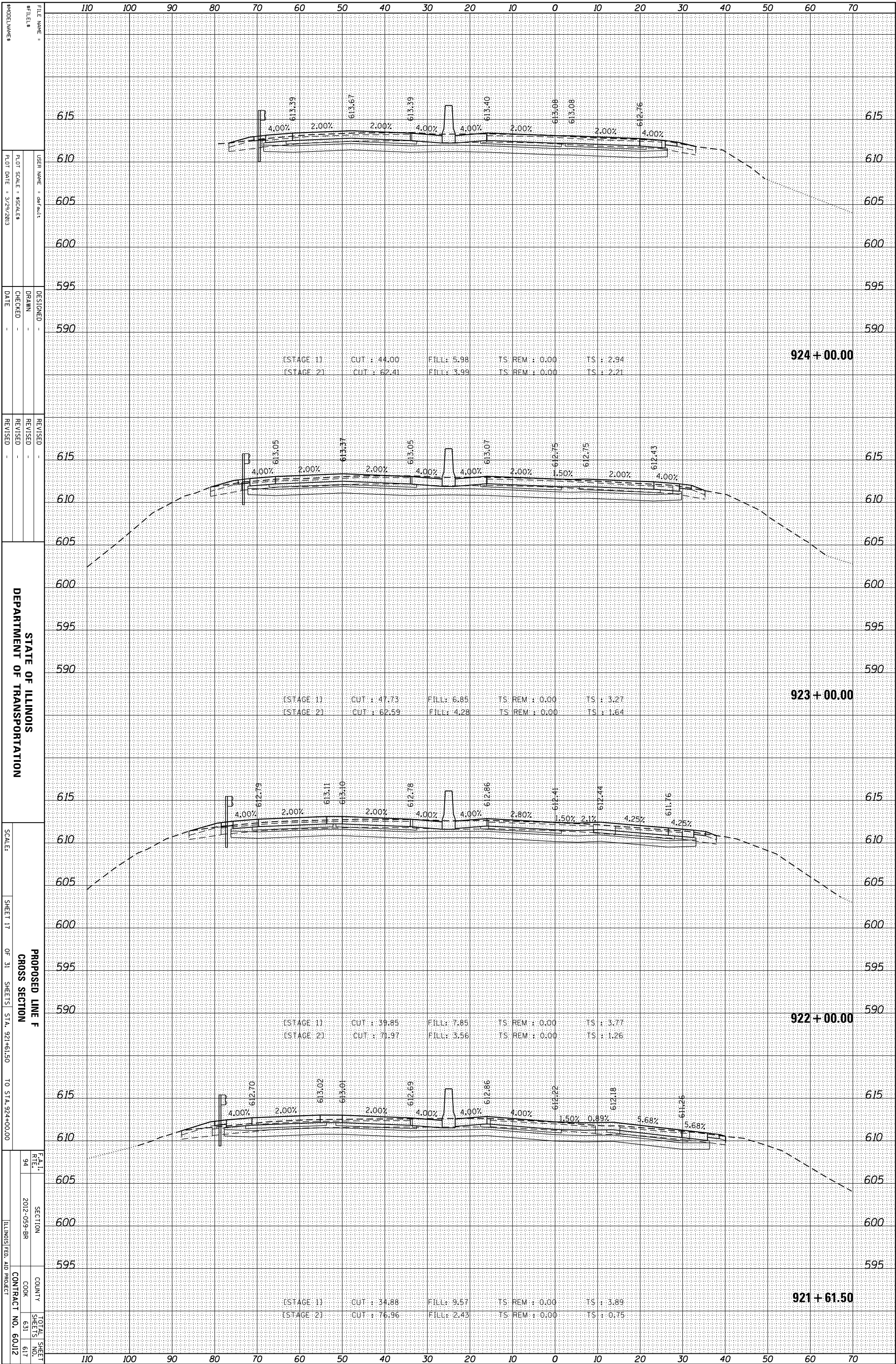
STATE OF ILLINOIS
 DEPARTMENT OF TRANSPORTATION

SCALE:
 SHEET 16 OF 31 SHEETS STA. 222+00.00 TO STA. 226+45.60

PROPOSED LINE E
 CROSS SECTION
 COUNTY
 CONTRACT NO. 60J12
 TOTAL SHEET NO. 631 OF 616

| | | | |
|-----------------|----------|----|------|
| ORIGINAL SURVEY | SURVEYED | BY | DATE |
| NOTE BOOK | PLOTTED | | |
| | TEMPLATE | | |
| | AREAS | | |
| | CHECKED | | |

| | | | |
|--------------|----------|----|------|
| FINAL SURVEY | SURVEYED | BY | DATE |
| NOTE BOOK | PLOTTED | | |
| | TEMPLATE | | |
| | AREAS | | |
| | CHECKED | | |



STATE OF ILLINOIS
DEPARTMENT OF TRANSPORTATION

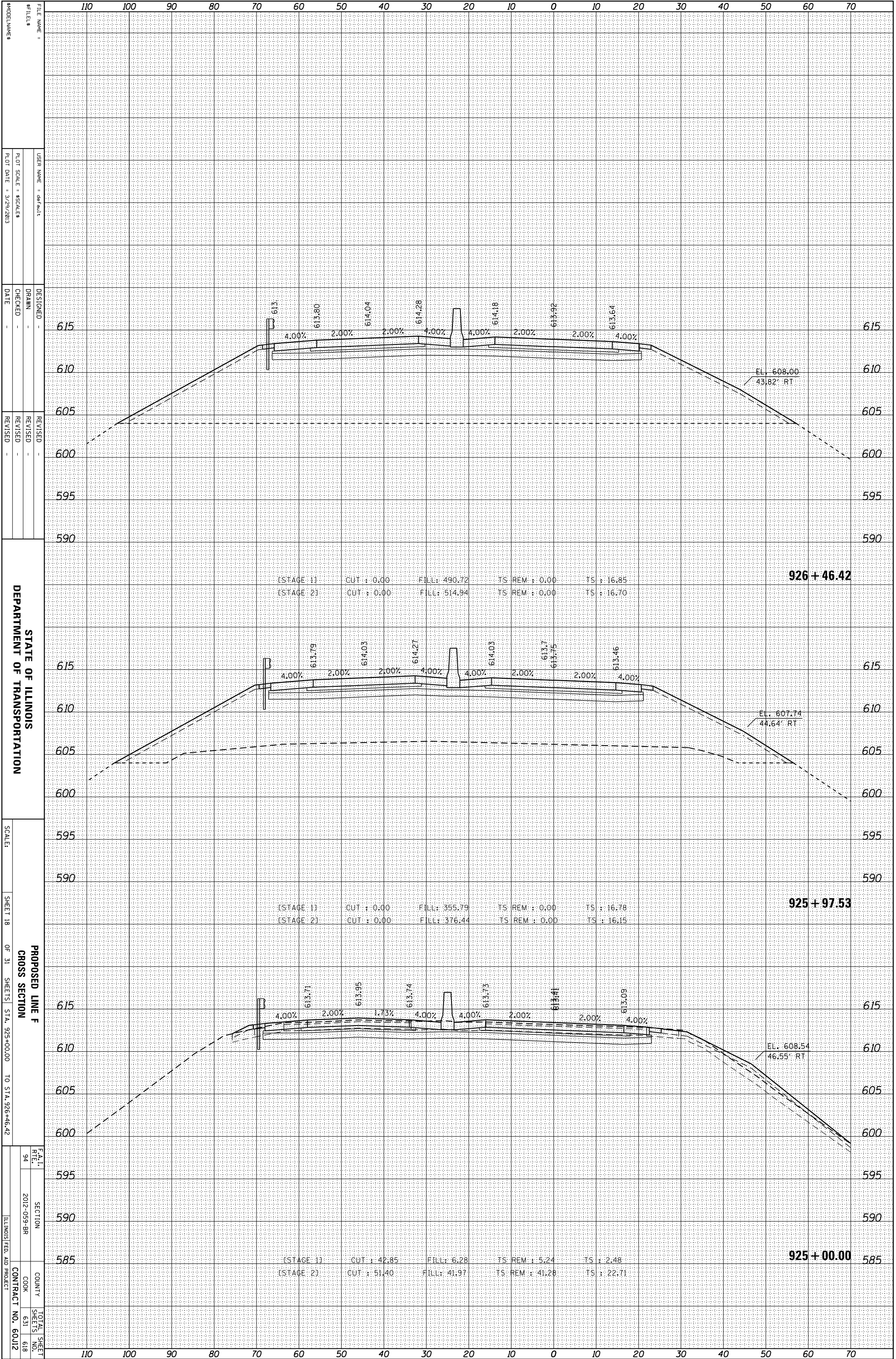
PROPOSED LINE F
CROSS SECTION

SCALE: SHEET 17 OF 31 SHEETS STA. 921+61.50 TO STA. 924+00.00

| | | | |
|---------------------------|-------------|--------|--------------------|
| F.A.I. RTE. | SECTION | COUNTY | TOTAL SHEET NO. |
| 94 | 2012-059-BR | COOK | 631 617 |
| ILLINOIS FED. AID PROJECT | | | CONTRACT NO. 60J12 |

| | | | |
|-----------------|----------|----|------|
| ORIGINAL SURVEY | SURVEYED | BY | DATE |
| NOTE BOOK | PLOTTED | | |
| | TEMPLATE | | |
| | AREAS | | |
| | CHECKED | | |

| | | | |
|--------------|----------|----|------|
| FINAL SURVEY | SURVEYED | BY | DATE |
| NOTE BOOK | PLOTTED | | |
| | TEMPLATE | | |
| | AREAS | | |
| | CHECKED | | |



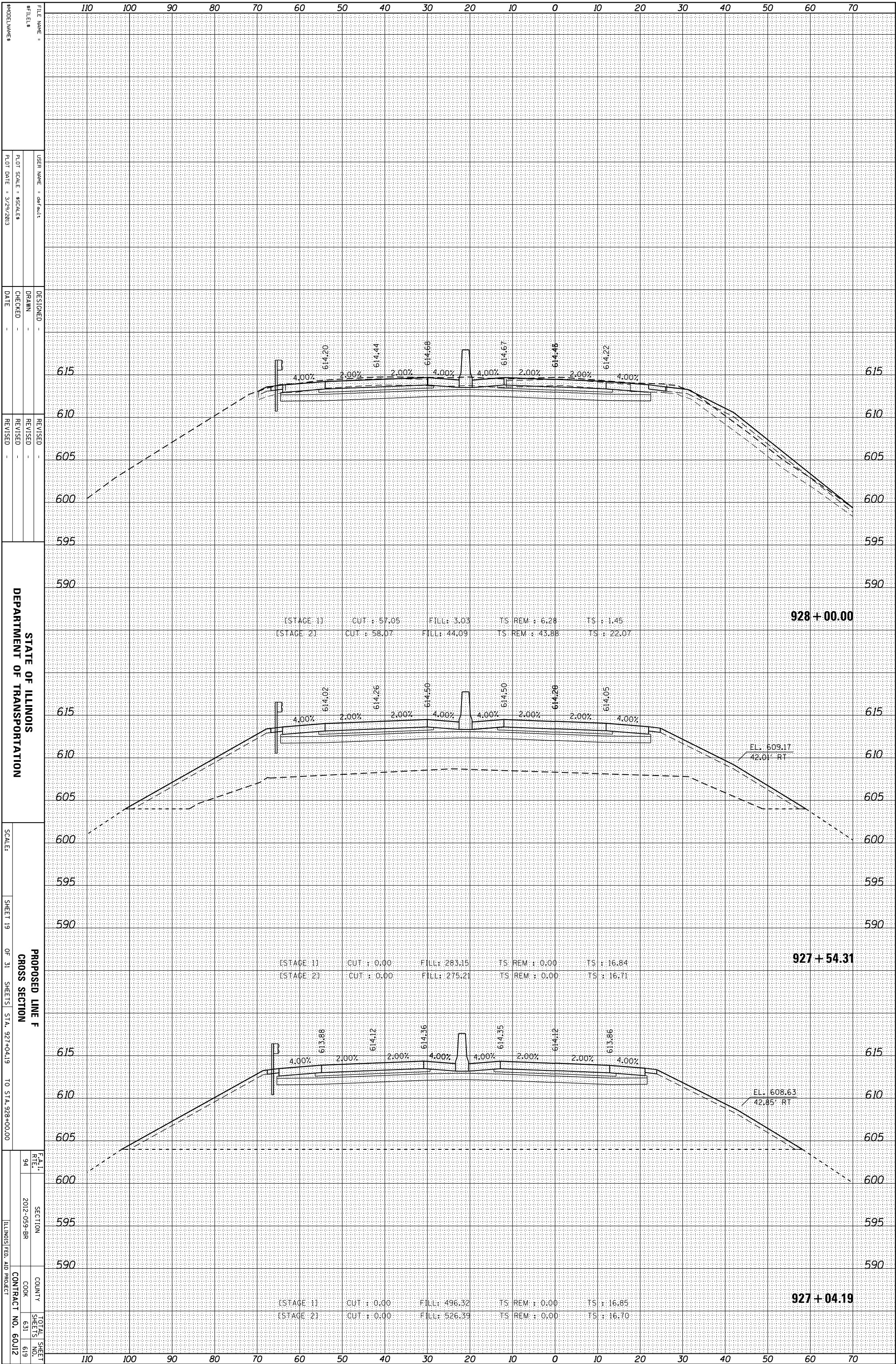
STATE OF ILLINOIS
DEPARTMENT OF TRANSPORTATION

PROPOSED LINE F
CROSS SECTION
SHEET 18 OF 31 SHEETS STA. 925+00.00 TO STA. 926+46.42

| | | | | | |
|---------------------------|--------------|----------------|----------------|-------------|------------|
| FILE NAME : | USER NAME : | DESIGNED : | DRAWN : | CHECKED : | DATE : |
| #FILES : | FILE NAME : | REVISION : | REVISION : | REVISION : | REVISION : |
| PLLOT SCALE : | PLLOT DATE : | | | | |
| SCALE : | | | | | |
| SECTION : | COUNTY : | CONTRACT NO. : | TOTAL SHEETS : | SHEET NO. : | |
| 2012-059-BR | COOK | 60J12 | 63 | 618 | |
| ILLINOIS FED. AID PROJECT | | | | | |

| | | | |
|-----------------|---------------|----|------|
| ORIGINAL SURVEY | SURVEYED | BY | DATE |
| NOTE BOOK | PLOTTED | | |
| | TEMPLATE | | |
| | AREAS | | |
| | AREAS CHECKED | | |

| | | | |
|--------------|---------------|----|------|
| FINAL SURVEY | SURVEYED | BY | DATE |
| NOTE BOOK | PLOTTED | | |
| | TEMPLATE | | |
| | AREAS | | |
| | AREAS CHECKED | | |



STATE OF ILLINOIS
DEPARTMENT OF TRANSPORTATION

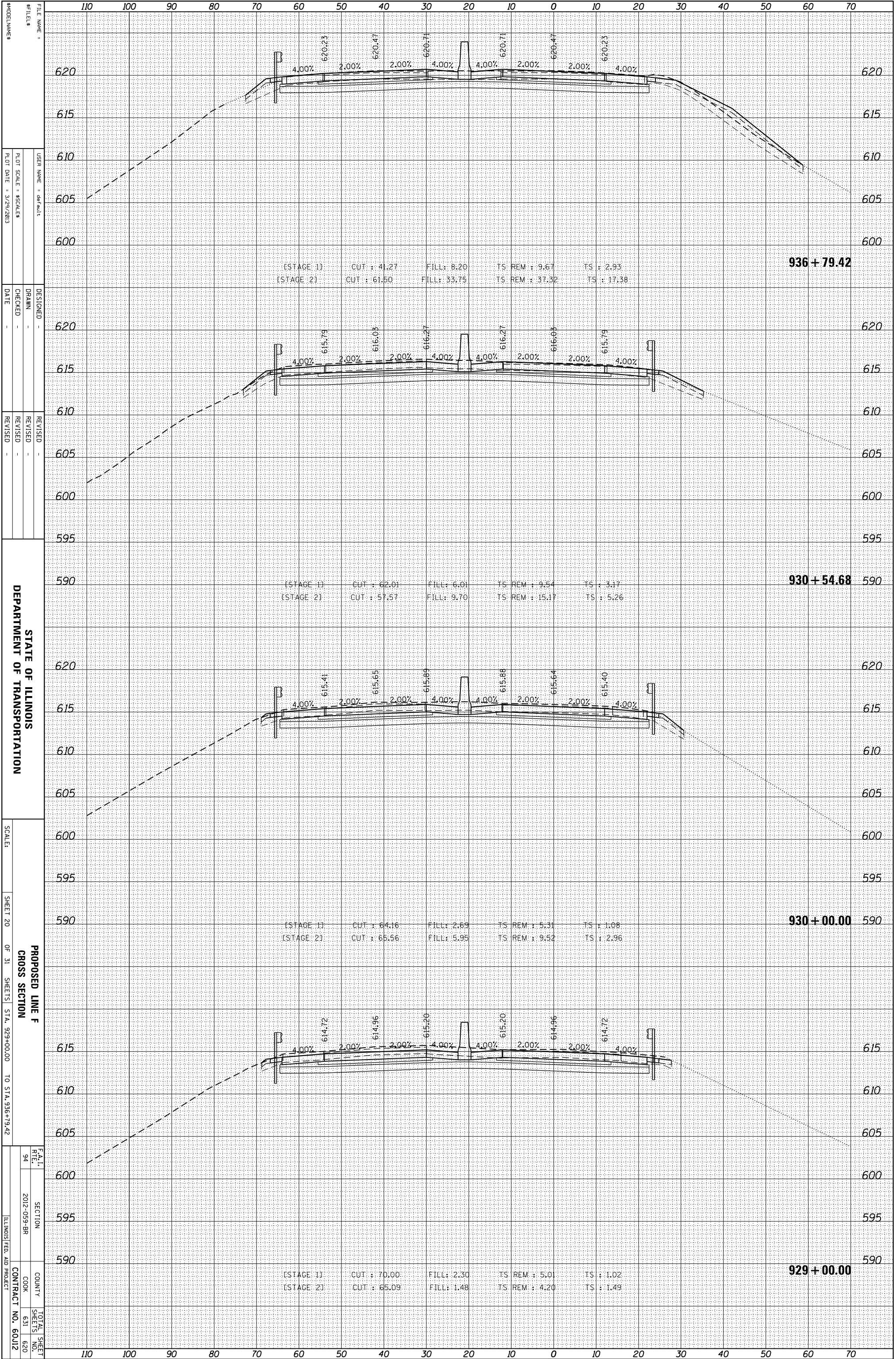
PROPOSED LINE F
CROSS SECTION

SCALE: SHEET 19 OF 31 SHEETS STA. 927+04.19 TO STA. 928+00.00

| | | | |
|--------------------|-------------|--------|---------------------------|
| F.A.I. RTE. | SECTION | COUNTY | TOTAL SHEET SHEETS NO. |
| 94 | 2012-059-BR | COOK | 631 619 |
| CONTRACT NO. 60J12 | | | ILLINOIS FED. AID PROJECT |

| | | | |
|-----------------|---------------|----|------|
| ORIGINAL SURVEY | SURVEYED | BY | DATE |
| NOTE BOOK | PLOTTED | | |
| | TEMPLATE | | |
| | AREAS | | |
| | AREAS CHECKED | | |
| NO. | | | |

| | | | |
|--------------|---------------|----|------|
| FINAL SURVEY | SURVEYED | BY | DATE |
| NOTE BOOK | PLOTTED | | |
| | TEMPLATE | | |
| | AREAS | | |
| | AREAS CHECKED | | |
| NO. | | | |



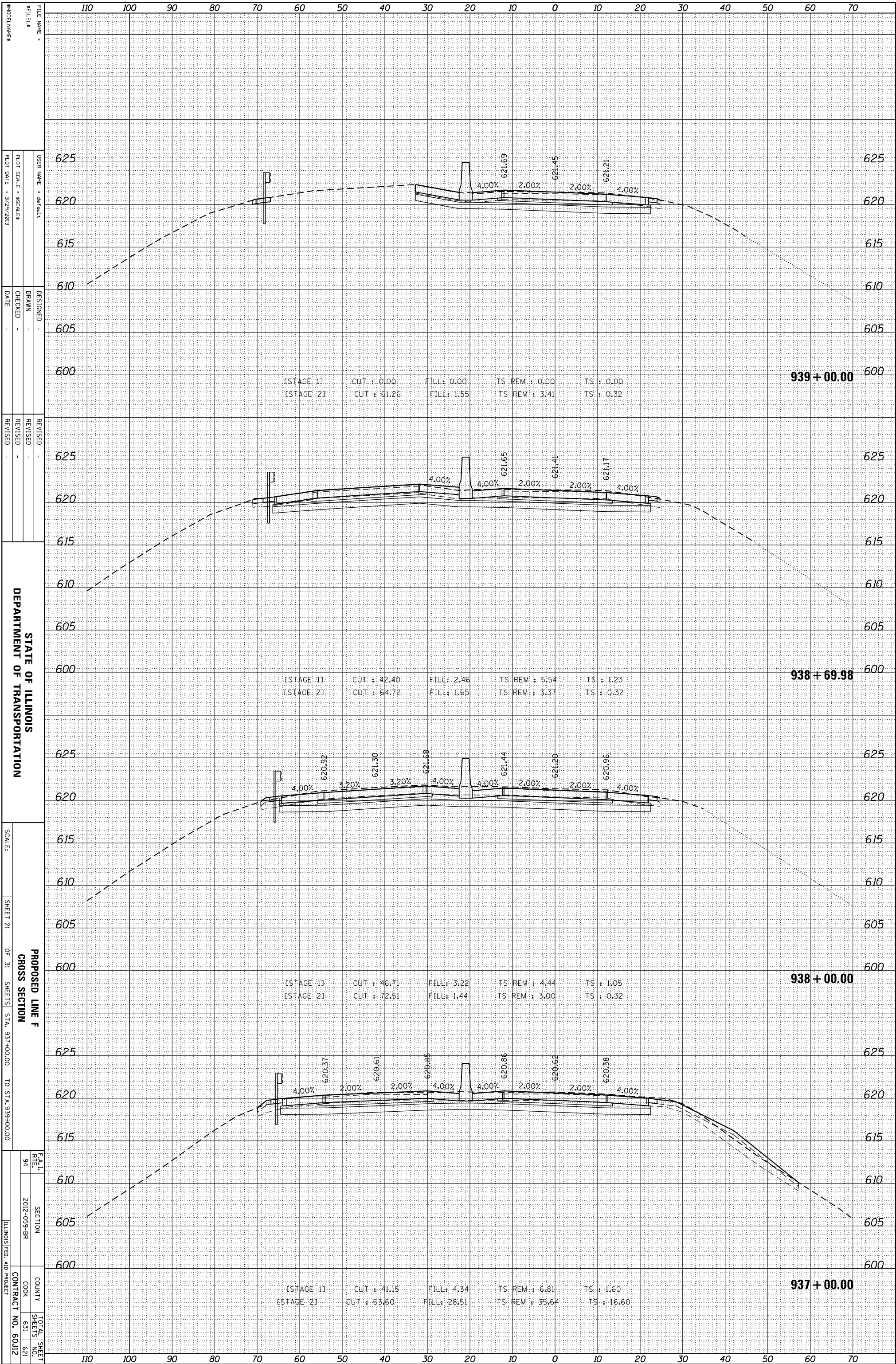
STATE OF ILLINOIS
DEPARTMENT OF TRANSPORTATION

PROPOSED LINE F
CROSS SECTION
SHEET 20 OF 31 SHEETS STA. 929+00.00 TO STA. 936+79.42

| | | | |
|---------------------|-------------|---------------------------|---------------------------|
| FA.I. RTE. 94 | SECTION | COUNTY | TOTAL SHEET SHEETS NO. |
| | 2012-059-BR | COOK | 631 |
| | | | 620 |
| | | CONTRACT NO. | 60J12 |
| | | ILLINOIS FED. AID PROJECT | |

| | | | |
|-----------------|----------|----|------|
| ORIGINAL SURVEY | SURVEYED | BY | DATE |
| NOTE BOOK | PLOTTED | | |
| | TEMPLATE | | |
| | AREAS | | |
| | CHECKED | | |

| | | | |
|--------------|----------|----|------|
| FINAL SURVEY | SURVEYED | BY | DATE |
| NOTE BOOK | PLOTTED | | |
| | TEMPLATE | | |
| | AREAS | | |
| | CHECKED | | |



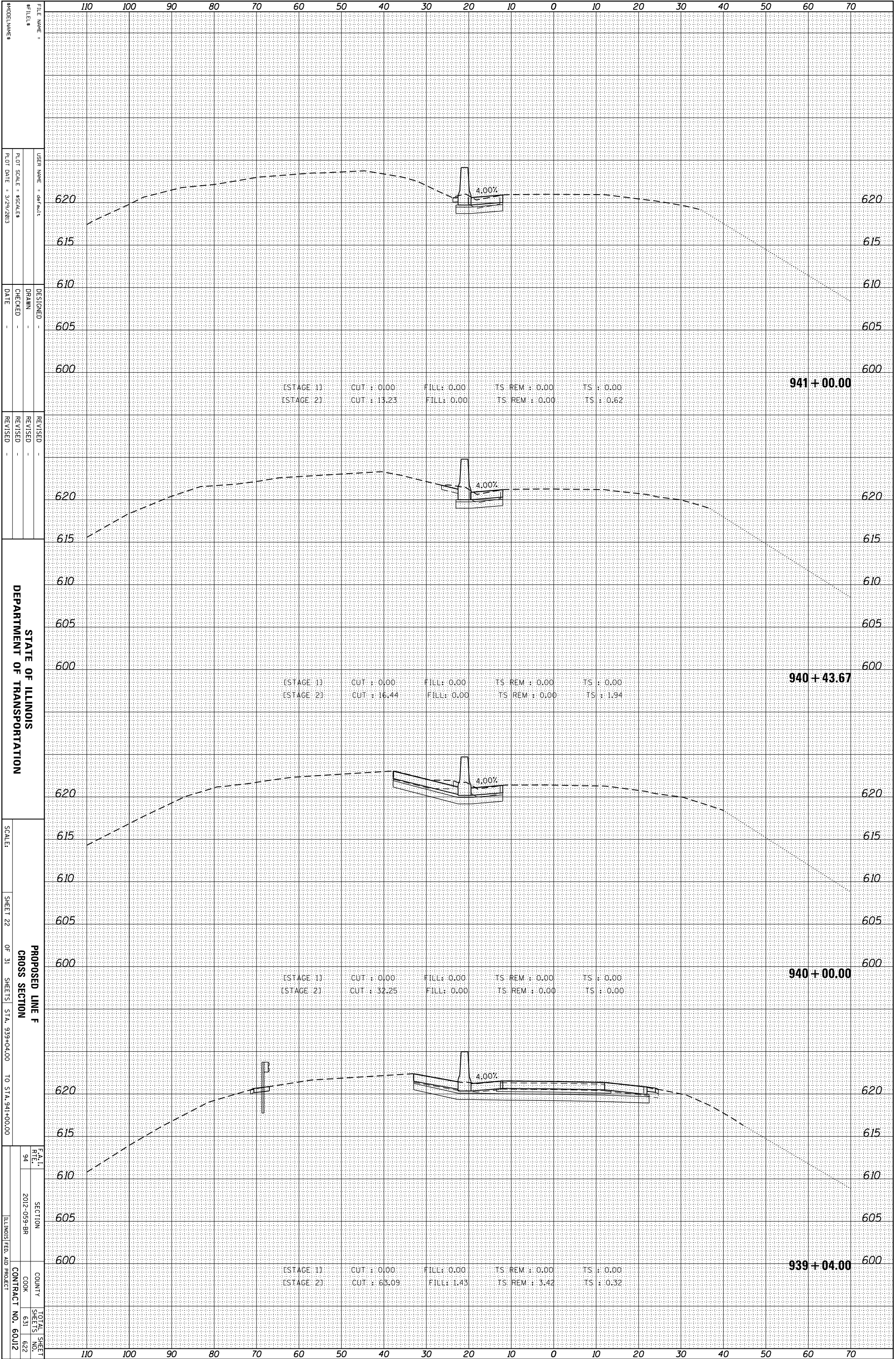
STATE OF ILLINOIS
DEPARTMENT OF TRANSPORTATION

PROPOSED LINE F
CROSS SECTION
SHEET 21 OF 31 SHEETS STA. 937+00.00 TO STA. 939+00.00

| | | | |
|-------------|-------------|------------|------------|
| FILE NAME : | USER NAME : | DESIGNED : | REVISION : |
| #FILES : | DRAWN : | CHECKED : | REVISION : |
| PLT SCALE : | DATE : | REVISION : | REVISION : |
| PLT DATE : | | | |

| | | | |
|-----------------|---------------------|----------|------------|
| ORIGINAL SURVEY | SURVEYED _____ | BY _____ | DATE _____ |
| NOTE BOOK | PLOTTED _____ | | |
| | TEMPLATE _____ | | |
| | AREAS _____ | | |
| | AREAS CHECKED _____ | | |

| | | | |
|--------------|---------------------|----------|------------|
| FINAL SURVEY | SURVEYED _____ | BY _____ | DATE _____ |
| NOTE BOOK | PLOTTED _____ | | |
| | TEMPLATE _____ | | |
| | AREAS _____ | | |
| | AREAS CHECKED _____ | | |



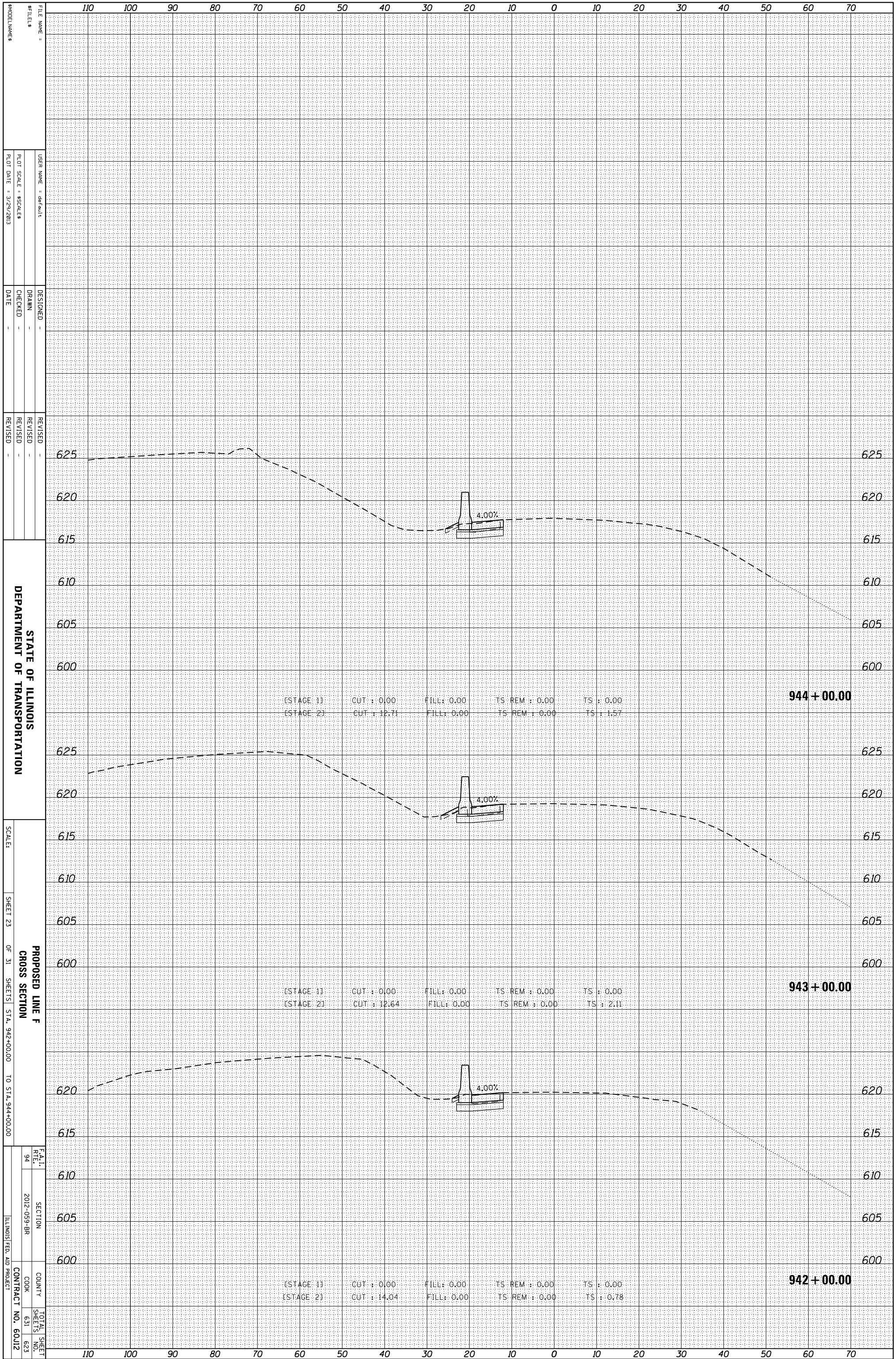
STATE OF ILLINOIS
DEPARTMENT OF TRANSPORTATION

PROPOSED LINE F
CROSS SECTION
SHEET 22 OF 31 SHEETS STA. 939+04.00 TO STA. 941+00.00

FILE NAME :
FILES :
USER NAME : default
DESIGNED :
DRAWN :
CHECKED :
DATE :
REVISED :
REVISOR :
REVISION :
DATE :
SCALE :
SHEET 22 OF 31 SHEETS STA. 939+04.00 TO STA. 941+00.00
F.A.I. R.T.E. 94
SECTION 2012-059-BR
COUNTY COOK
CONTRACT NO. 60J12
TOTAL SHEET SHEETS NO. 631 622
ILLINOIS FED. AID PROJECT

| | | | |
|-----------------|---------------------|----------|------------|
| ORIGINAL SURVEY | SURVEYED _____ | BY _____ | DATE _____ |
| NOTE BOOK | PLOTTED _____ | | |
| | TEMPLATE _____ | | |
| | AREAS _____ | | |
| | AREAS CHECKED _____ | | |

| | | | |
|--------------|---------------------|----------|------------|
| FINAL SURVEY | SURVEYED _____ | BY _____ | DATE _____ |
| NOTE BOOK | PLOTTED _____ | | |
| | TEMPLATE _____ | | |
| | AREAS _____ | | |
| | AREAS CHECKED _____ | | |



STATE OF ILLINOIS
DEPARTMENT OF TRANSPORTATION

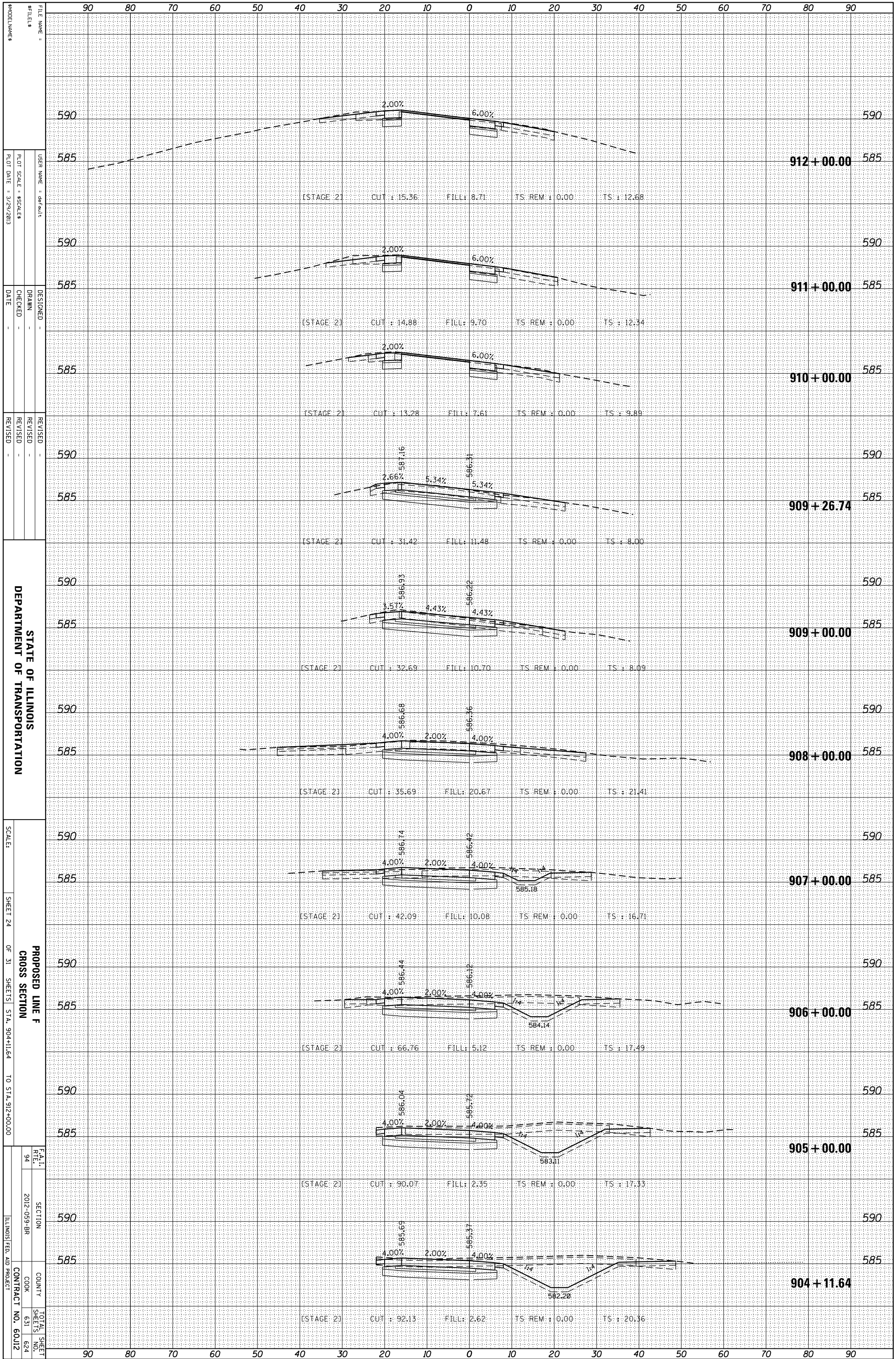
PROPOSED LINE F
CROSS SECTION

SCALE: SHEET 23 OF 31 SHEETS STA. 942+00.00 TO STA. 944+00.00

| | | | |
|------------------|---------------------|--------------------|------------------|
| F.A.I. R.T.E. 94 | SECTION 2012-059-BR | COUNTY COOK | TOTAL SHEETS 631 |
| | | CONTRACT NO. 60J12 | |

| | | | |
|-----------------|----------------|----------------|------------|
| ORIGINAL SURVEY | SURVEYED _____ | BY _____ | DATE _____ |
| NOTE BOOK | PLOTTED _____ | TEMPLATE _____ | |
| | AREAS _____ | CHECKED _____ | |
| NO. _____ | | | |

| | | | |
|--------------|----------------|----------------|------------|
| FINAL SURVEY | SURVEYED _____ | BY _____ | DATE _____ |
| NOTE BOOK | PLOTTED _____ | TEMPLATE _____ | |
| | AREAS _____ | CHECKED _____ | |
| NO. _____ | | | |



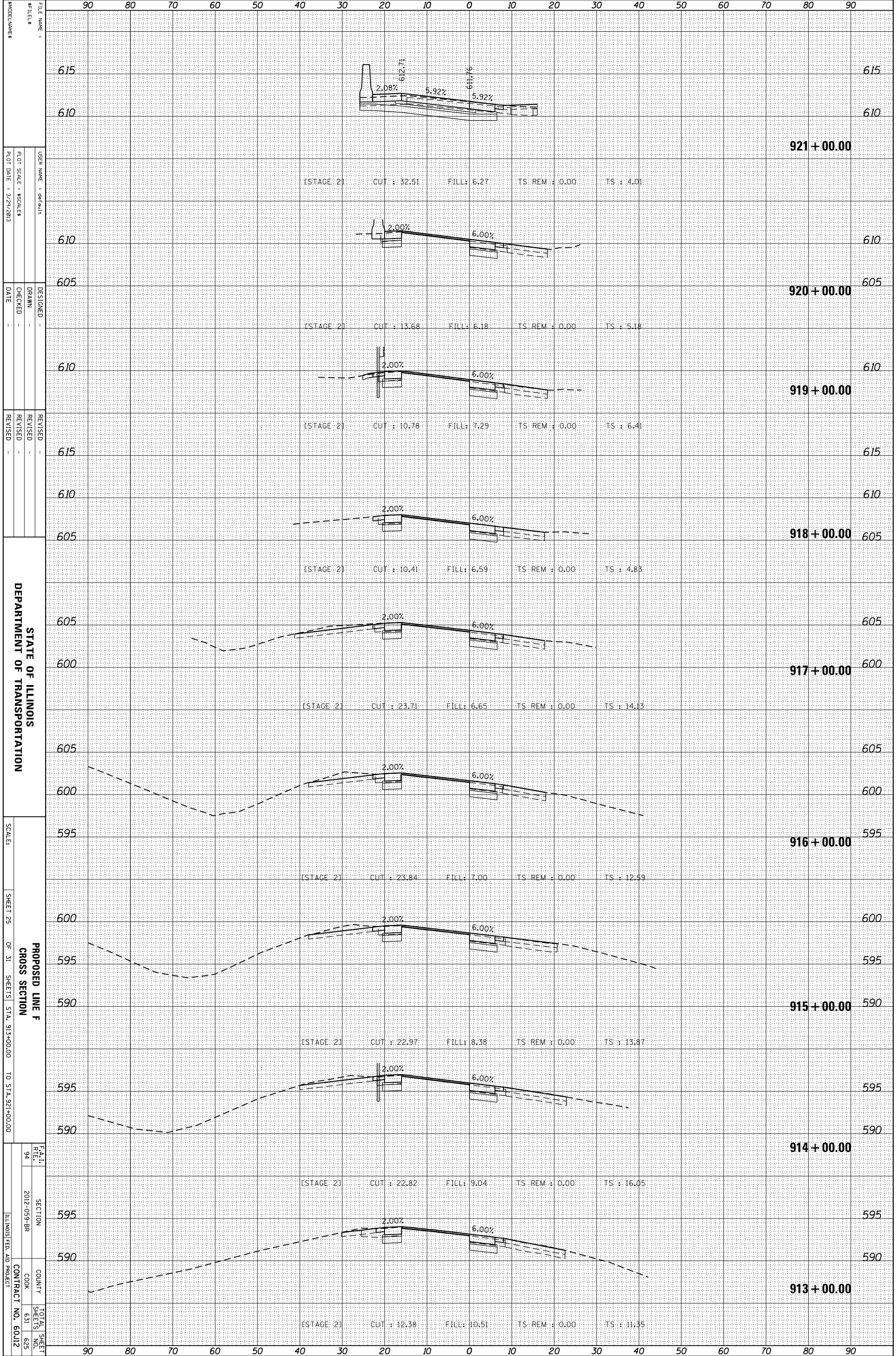
STATE OF ILLINOIS
DEPARTMENT OF TRANSPORTATION

PROPOSED LINE F
CROSS SECTION

| | | | |
|-------------|------------|----------|---------|
| FILE NAME | USER NAME | DESIGNED | REVISOR |
| FILE NO. | DATE | DRAWN | REVISOR |
| PLLOT SCALE | PLLOT DATE | CHECKED | REVISOR |
| PLLOT DATE | DATE | | |

| | | | |
|-----------------|---------------------|----------|------------|
| ORIGINAL SURVEY | SURVEYED _____ | BY _____ | DATE _____ |
| NOTE BOOK | PLOTTED _____ | | |
| | TEMPLATE _____ | | |
| | AREAS _____ | | |
| | AREAS CHECKED _____ | | |

| | | | |
|--------------|---------------------|----------|------------|
| FINAL SURVEY | SURVEYED _____ | BY _____ | DATE _____ |
| NOTE BOOK | PLOTTED _____ | | |
| | TEMPLATE _____ | | |
| | AREAS _____ | | |
| | AREAS CHECKED _____ | | |




STATE OF ILLINOIS
DEPARTMENT OF TRANSPORTATION

PROPOSED LINE F
CROSS SECTION

| | | | | | |
|---------------------------|----------|------------|-------------|----------------|-------------------|
| SCALE: | SHEET 25 | OF 31 | SHEETS | STA. 913+00.00 | TO STA. 921+00.00 |
| FA.I. R.T.E. | 94 | SECTION | 2012-059-BR | COUNTY | COOK |
| TOTAL SHEET | 631 | SHEETS NO. | 625 | CONTRACT NO. | 60J12 |
| ILLINOIS FED. AID PROJECT | | | | | |

| | | | |
|-----------------|---------------------|----------|------------|
| ORIGINAL SURVEY | SURVEYED _____ | BY _____ | DATE _____ |
| NOTE BOOK | PLOTTED _____ | | |
| | TEMPLATE _____ | | |
| | AREAS _____ | | |
| | AREAS CHECKED _____ | | |

| | | | |
|--------------|---------------------|----------|------------|
| FINAL SURVEY | SURVEYED _____ | BY _____ | DATE _____ |
| NOTE BOOK | PLOTTED _____ | | |
| | TEMPLATE _____ | | |
| | AREAS _____ | | |
| | AREAS CHECKED _____ | | |



STATE OF ILLINOIS
DEPARTMENT OF TRANSPORTATION

PROPOSED LINE F
CROSS SECTION

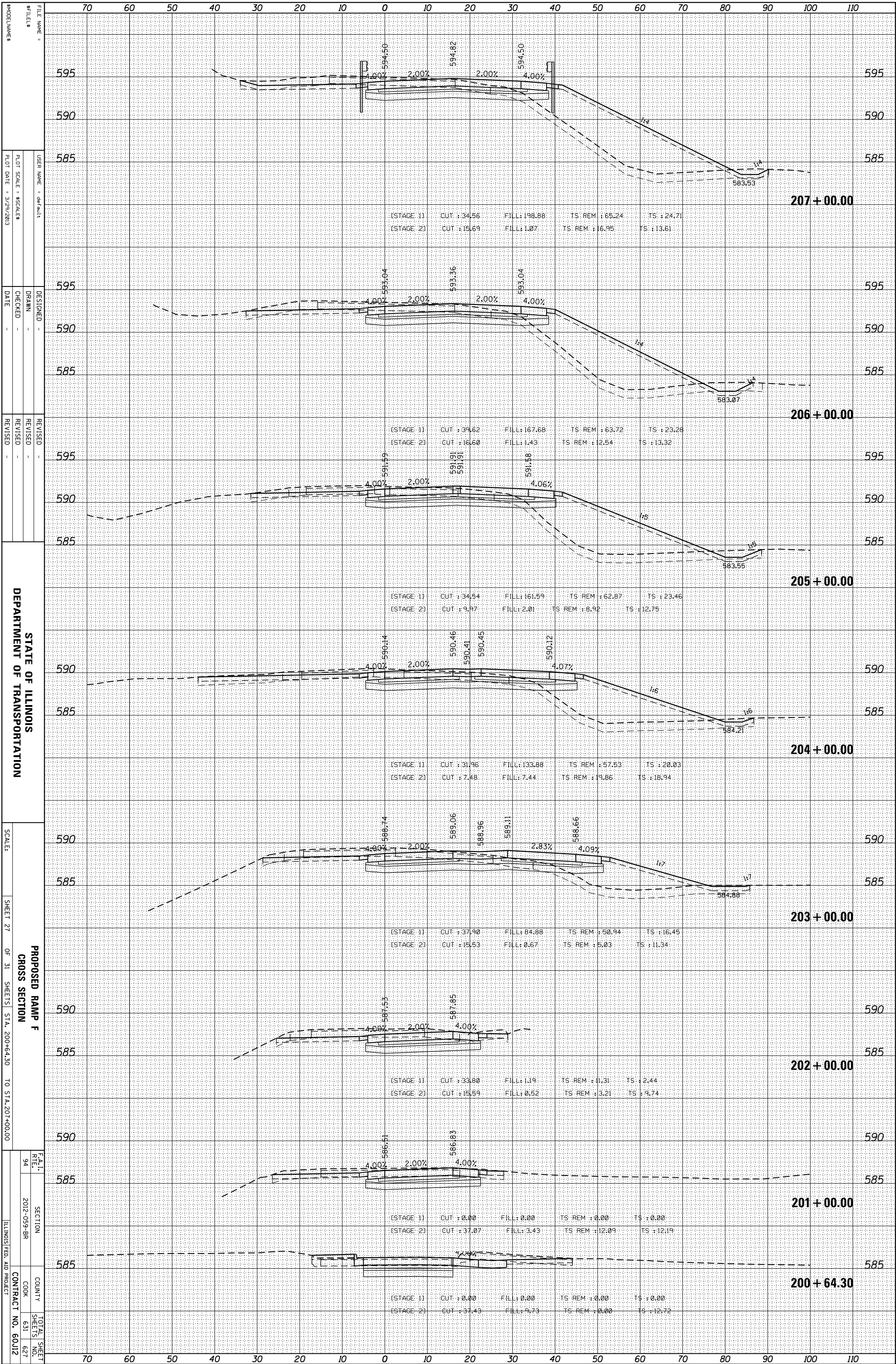
SCALE: SHEET 26 OF 31 SHEETS STA. 921+61.50 TO STA. 921+61.50

| | | | |
|-------------|-------------|--------|-----------------|
| F.A.I. RTE. | SECTION | COUNTY | TOTAL SHEET NO. |
| 94 | 2012-059-BR | COOK | 631 |
| | | | 626 |

ILLINOIS FED. AID PROJECT CONTRACT NO. 60J12

| | | | |
|-----------------|----------|----|------|
| ORIGINAL SURVEY | SURVEYED | BY | DATE |
| NOTE BOOK | PLOTTED | | |
| | TEMPLATE | | |
| | AREAS | | |
| | CHECKED | | |

| | | | |
|--------------|----------|----|------|
| FINAL SURVEY | SURVEYED | BY | DATE |
| NOTE BOOK | PLOTTED | | |
| | TEMPLATE | | |
| | AREAS | | |
| | CHECKED | | |



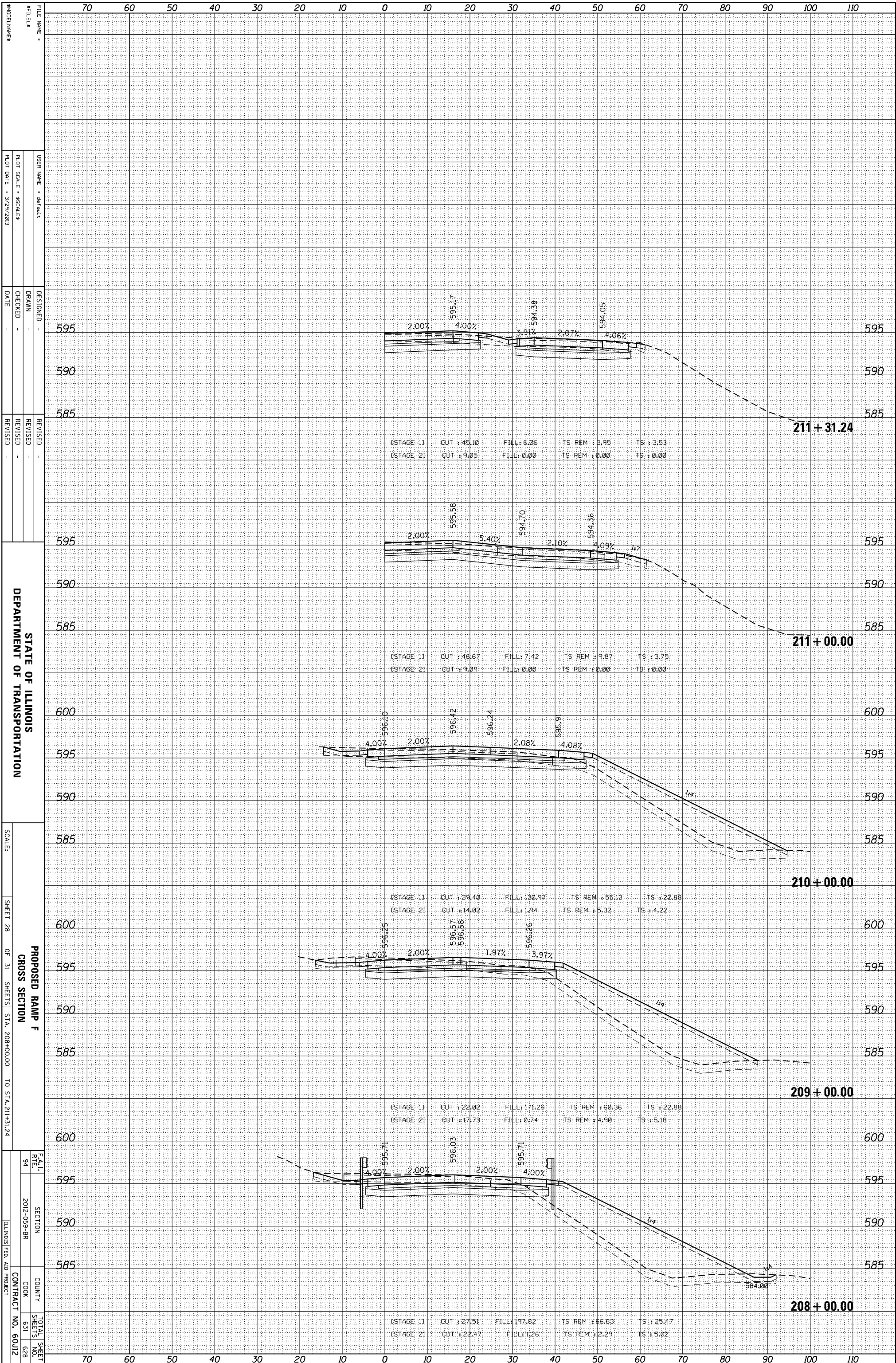
STATE OF ILLINOIS
DEPARTMENT OF TRANSPORTATION

PROPOSED RAMP F
CROSS SECTION
SHEET 27 OF 31 SHEETS STA. 200+64.30 TO STA. 207+00.00

SCALE:
SHEET 27 OF 31 SHEETS STA. 200+64.30 TO STA. 207+00.00

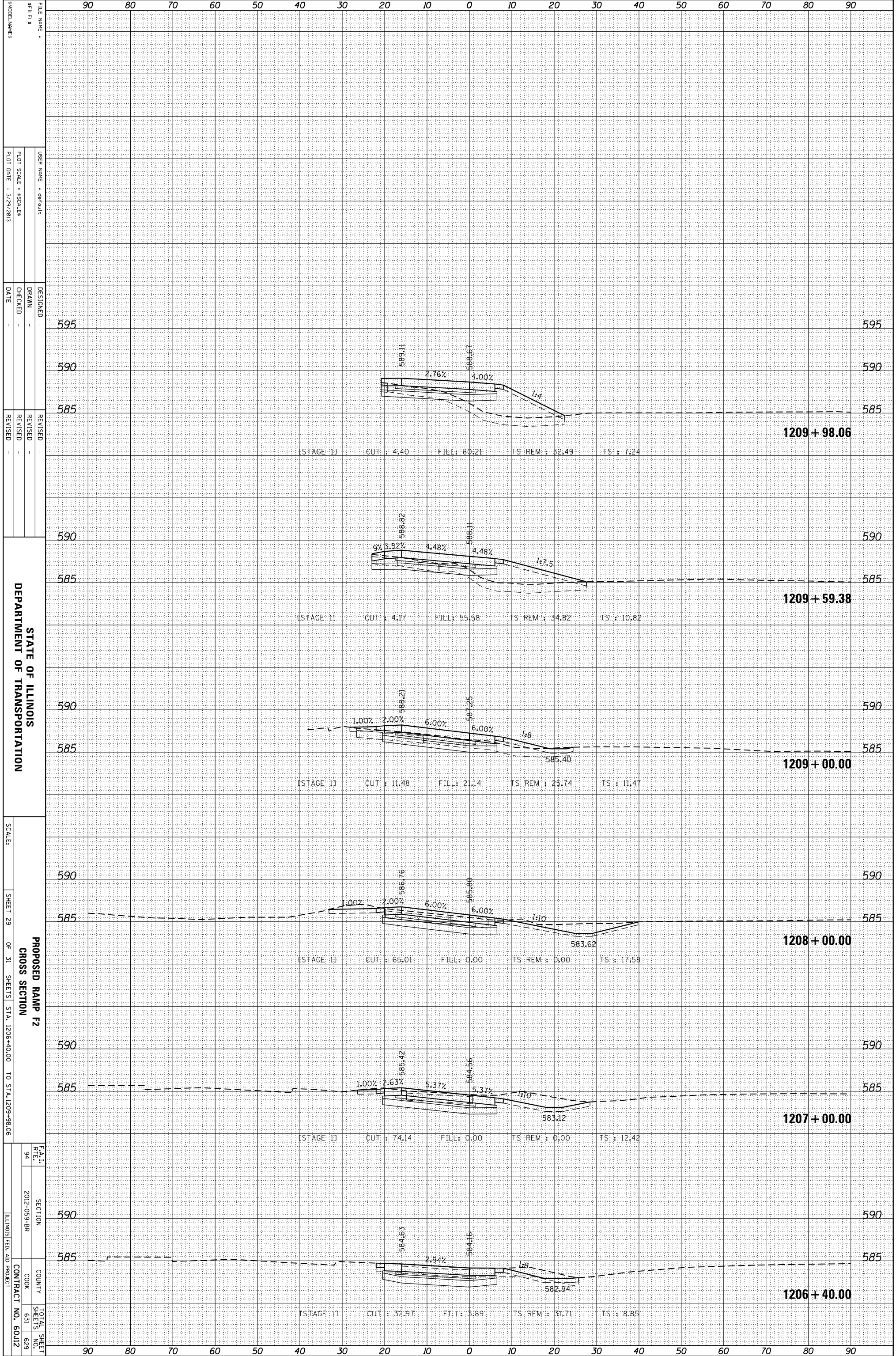
| | | | |
|-----------------|----------|----|------|
| ORIGINAL SURVEY | SURVEYED | BY | DATE |
| NOTE BOOK | PLOTTED | | |
| | TEMPLATE | | |
| | AREAS | | |
| | CHECKED | | |

| | | | |
|--------------|----------|----|------|
| FINAL SURVEY | SURVEYED | BY | DATE |
| NOTE BOOK | PLOTTED | | |
| | TEMPLATE | | |
| | AREAS | | |
| | CHECKED | | |



| | | | |
|-----------------|---------------------|----------|------------|
| ORIGINAL SURVEY | SURVEYED _____ | BY _____ | DATE _____ |
| NOTE BOOK | PLOTTED _____ | | |
| | TEMPLATE _____ | | |
| | AREAS _____ | | |
| | AREAS CHECKED _____ | | |

| | | | |
|--------------|---------------------|----------|------------|
| FINAL SURVEY | SURVEYED _____ | BY _____ | DATE _____ |
| NOTE BOOK | PLOTTED _____ | | |
| | TEMPLATE _____ | | |
| | AREAS _____ | | |
| | AREAS CHECKED _____ | | |



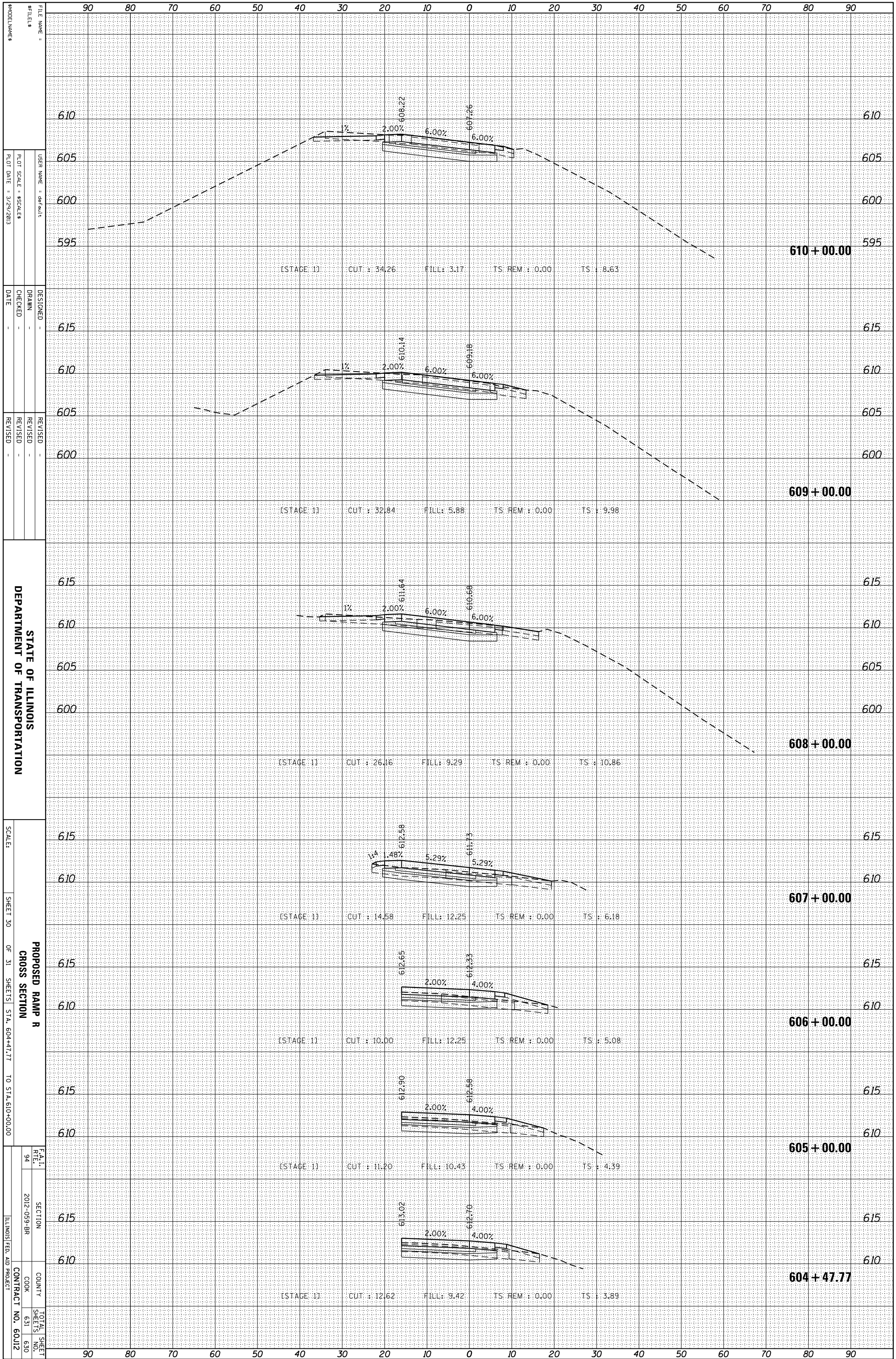
STATE OF ILLINOIS
DEPARTMENT OF TRANSPORTATION

PROPOSED RAMP F2
CROSS SECTION
SHEET 29 OF 31 SHEETS STA. 1206+40.00 TO STA. 1209+98.06

F.A.I. SECTION COUNTY TOTAL SHEET
94 2012-059-BR COOK 631 629
ILLINOIS FED. AID PROJECT CONTRACT NO. 60J12

| | | | |
|-----------------|---------------|----|------|
| ORIGINAL SURVEY | SURVEYED | BY | DATE |
| NOTE BOOK | PLOTTED | | |
| | TEMPLATE | | |
| | AREAS | | |
| | AREAS CHECKED | | |

| | | | |
|--------------|---------------|----|------|
| FINAL SURVEY | SURVEYED | BY | DATE |
| NOTE BOOK | PLOTTED | | |
| | TEMPLATE | | |
| | AREAS | | |
| | AREAS CHECKED | | |



STATE OF ILLINOIS
DEPARTMENT OF TRANSPORTATION

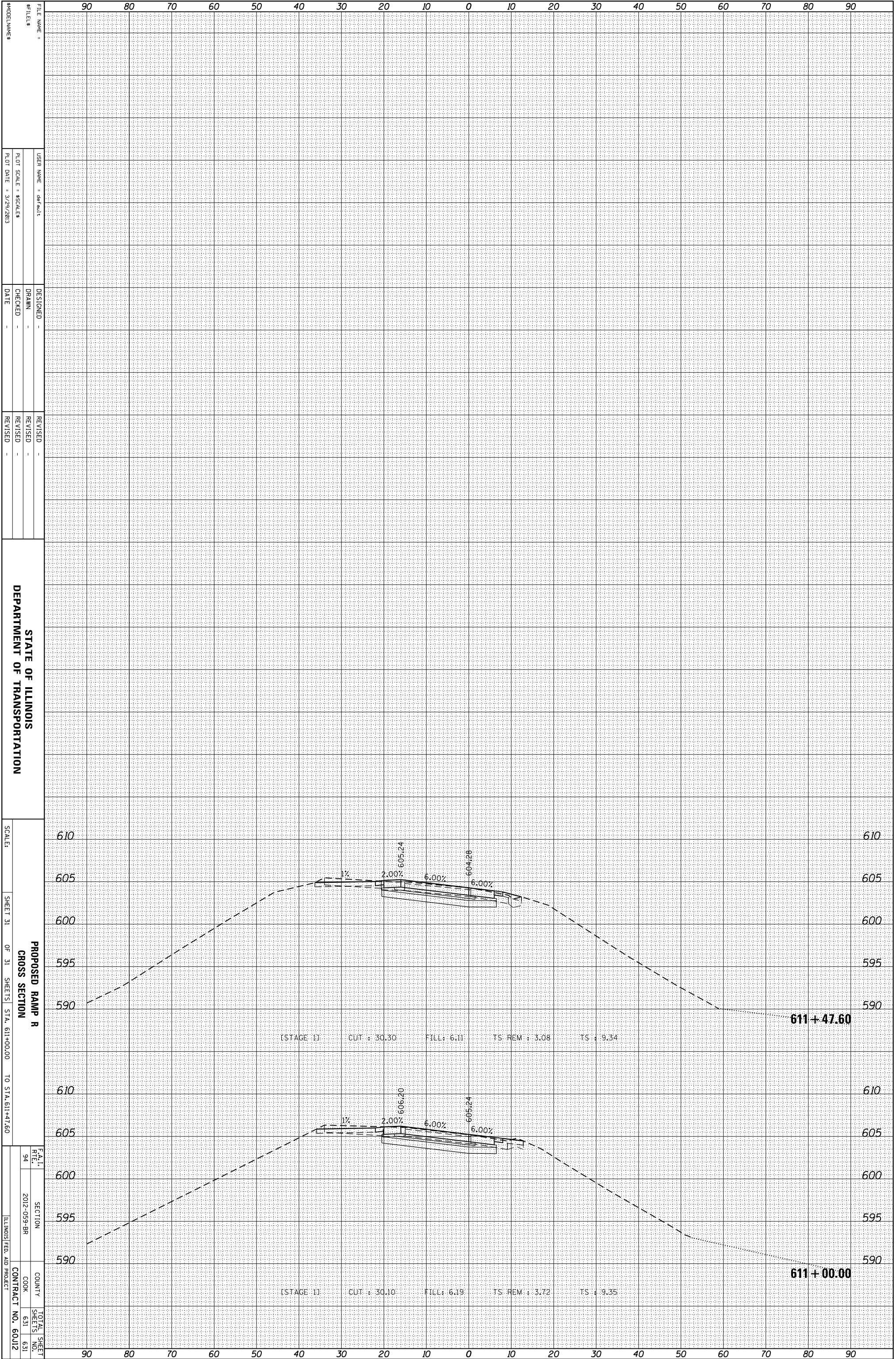
PROPOSED RAMP R
CROSS SECTION

SCALE: SHEET 30 OF 31 SHEETS STA. 604+47.77 TO STA. 610+00.00

| | | | |
|------|-------------|--------------|-------------|
| FA-1 | SECTION | COUNTY | TOTAL SHEET |
| 94 | 2012-059-BR | COOK | 631 |
| | | | 630 |
| | | CONTRACT NO. | 60J12 |

| | | | |
|-----------------|---------------|----|------|
| ORIGINAL SURVEY | SURVEYED | BY | DATE |
| NOTE BOOK | PLOTTED | | |
| | TEMPLATE | | |
| | AREAS | | |
| | AREAS CHECKED | | |

| | | | |
|--------------|---------------|----|------|
| FINAL SURVEY | SURVEYED | BY | DATE |
| NOTE BOOK | PLOTTED | | |
| | TEMPLATE | | |
| | AREAS | | |
| | AREAS CHECKED | | |



FILE NAME =
 #TILES
 USER NAME = default
 PLOT SCALE = #SCALE#
 PLOT DATE = 3/29/2013
 DESIGNED -
 DRAWN -
 CHECKED -
 DATE -
 REVISED -
 DRAWN -
 CHECKED -
 DATE -
 REVISED -
 DRAWN -
 CHECKED -
 DATE -

STATE OF ILLINOIS
 DEPARTMENT OF TRANSPORTATION

SCALE:
 SHEET 31 OF 31 SHEETS STA. 611+00.00 TO STA. 611+47.60

PROPOSED RAMP R
 CROSS SECTION

F.A.I. SECTION COUNTY TOTAL SHEET
 94 2012-059-BR COOK 631 631
 ILLINOIS FED. AID PROJECT CONTRACT NO. 60J12