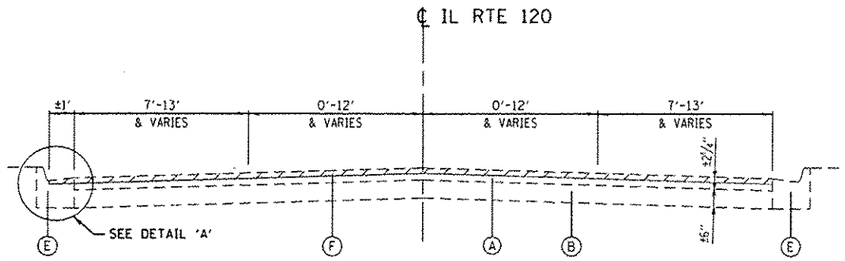

EXISTING TYPICAL SECTION

FACING EAST
STA. 229+70 TO STA. 244+29
STA. 252+00 TO STA. 311+80
N.T.S.

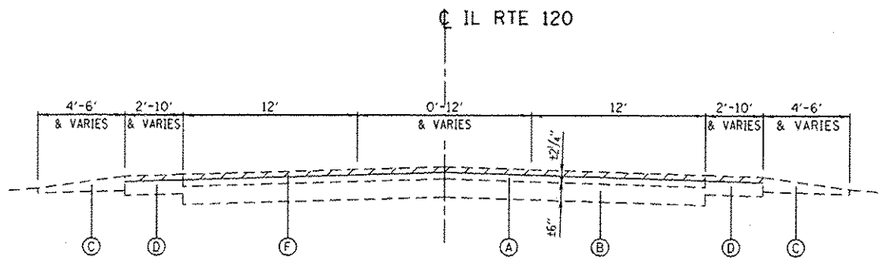

EXISTING TYPICAL SECTION

FACING EAST
STA. 311+80 TO STA. 460+75
N.T.S.

EXISTING LEGEND

- (A) HMA PAVEMENT, VARIES 2¼"-7"
- (B) PCC PAVEMENT, VARIES 6"-10"
- (C) AGGREGATE SHOULDER, VARIABLE DEPTH
- (D) HMA SHOULDER
- (E) PCC CURB & GUTTER
- (F) HMA SURFACE REMOVAL, 2¼"

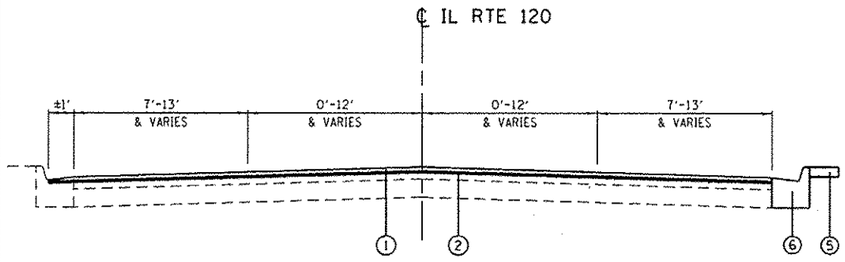

PROPOSED TYPICAL SECTION

FACING EAST
STA. 229+70 TO STA. 244+29
STA. 252+00 TO STA. 311+80
N.T.S.

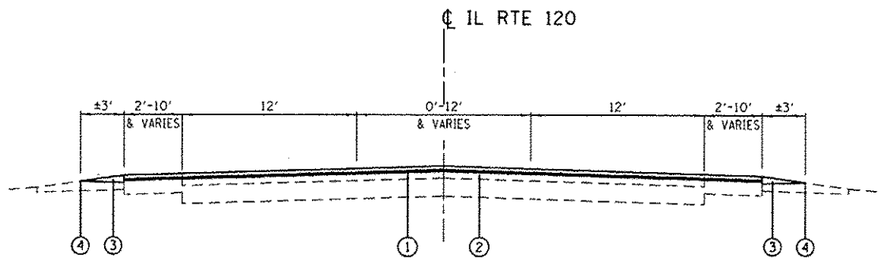

PROPOSED TYPICAL SECTION

FACING EAST
STA. 311+80 TO STA. 460+75
N.T.S.

PROPOSED LEGEND

- (1) HMA SURFACE COURSE, MIX "D", N70, 1½"
- (2) POLYMERIZED LEVELING BINDER (MM), IL-4.75, N50, ¾"
- *(3) AGGREGATE WEDGE SHOULDER, TYPE B
- *(4) GRADING & SHAPING SHOULDERS
- *(5) TOPSOIL FURNISH AND PLACE, 4" AND SEEDING, CLASS 2A
- *(6) COMBINATION CONCRETE CURB & GUTTER REMOVAL AND REPLACEMENT

* NOTE: LIMITS OF THESE PROPOSED ITEMS TO BE DETERMINED IN THE FIELD BY THE RESIDENT ENGINEER.

THE CONTRACTOR SHALL PATCH FIRST BEFORE MILLING

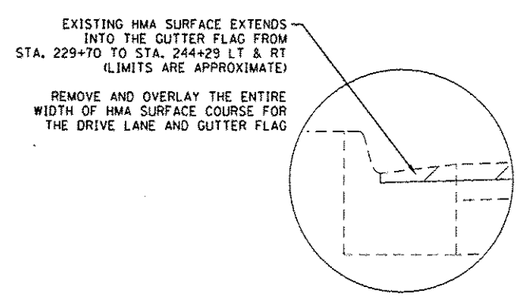

DETAIL "A"

△1 ENTIRE SHEET REVISED, 5/31/13, DLP

Stantec	USER NAME = dpieniazek	DESIGNED - DJB	REVISED -	STATE OF ILLINOIS DEPARTMENT OF TRANSPORTATION	IL ROUTE 120 ROADWAY RESURFACING TYPICAL CROSS SECTIONS	F.A.P. RTE.	SECTION	COUNTY	TOTAL SHEETS	SHEET NO.
		DRAWN - STANTEC	REVISED -			333	15-RS-12	MCHENRY	33	5
	PLOT SCALE = 100.00 ' / in.	CHECKED - TMH	REVISED -					CONTRACT NO. 60N54		
	PLOT DATE = 5/31/2013	DATE - 5/31/2013	REVISED -		SCALE:100.00 ' / in. SHEET NO. OF SHEETS STA. TO STA.	FED. ROAD DIST. NO. 1	ILLINOIS	FED. AID PROJECT		

FILE NAME = L:\ENTRAN\Chicago\2102155.0850\CADD\Civil\Sht\D150N54-05-typical-02.dgn