

F.A.U. RTE.	SECTION	COUNTY	TOTAL SHEETS	SHEET NO.
1548	(461-Y) TS	COOK	24	1
FED. ROAD DIST. NO.	ILLINOIS	CONTRACT NO. 60T94		

D-91-428-12

INDEX OF SHEETS

1. TITLE SHEET
2. GENERAL NOTES
- 3.-4. SUMMARY OF QUANTITIES
- 5.-10. DISTRICT ONE STANDARD TRAFFIC SIGNAL DESIGN DETAILS
- 11.-12. TEMPORARY TRAFFIC SIGNAL INSTALLATION AND REMOVE EXISTING TRAFFIC SIGNAL EQUIPMENT PLAN
79TH STREET AT STATE ROAD
13. TEMPORARY CABLE PLAN AND PHASE DESIGNATION DIAGRAM
79TH STREET AT STATE ROAD
14. GEOMETRIC AND STRIPING PLAN
79TH STREET AT STATE ROAD
- 15.-16. TRAFFIC SIGNAL MODERNIZATION PLAN
79TH STREET AT STATE ROAD
17. SCHEDULE OF QUANTITIES, CABLE PLAN AND PHASE DESIGNATION DIAGRAM
79TH STREET AT STATE ROAD
18. TEMPORARY INTERCONNECT SCHEMATIC
79TH STREET AT STATE ROAD
- 19.-21. INTERCONNECT PLAN
79TH STREET AT STATE ROAD
22. INTERCONNECT SCHEMATIC
79TH STREET AT STATE ROAD
23. MAST ARM MOUNTED STREET NAME SIGNS
79TH STREET AT STATE ROAD
24. ARTERIAL ROAD INFORMATION SIGN (TC-22)

STATE OF ILLINOIS
DEPARTMENT OF TRANSPORTATION
DIVISION OF HIGHWAYS

**PLANS FOR PROPOSED
FEDERAL AID HIGHWAY**

**F.A.U. 1548 (79th St.)
DISTRICT 1**

HIGHWAY SAFETY IMPROVEMENT PROJECT

79TH STREET @ STATE ROAD

COOK COUNTY

SECTION (461-Y) TS

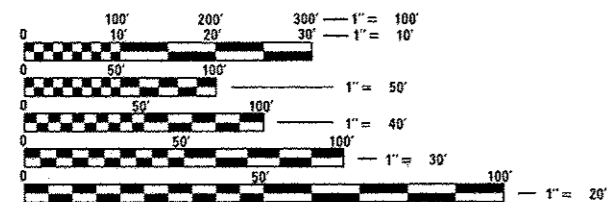
C-91-428-12

PROJECT : HSIP - 1548(003)



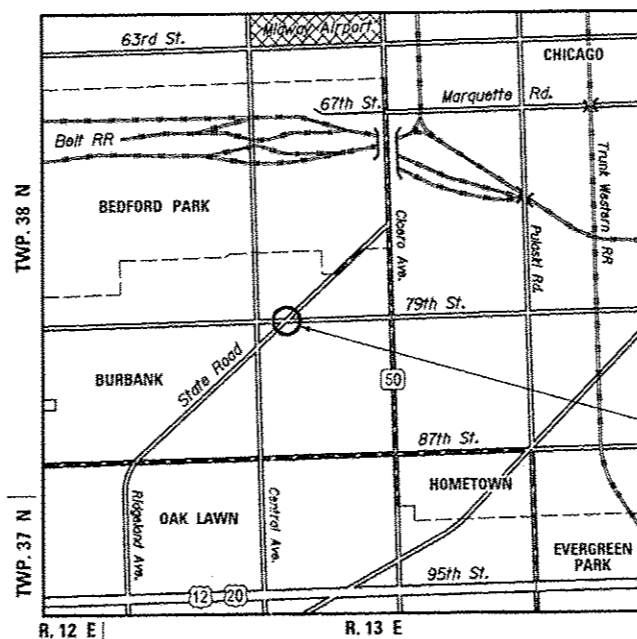
IDOT STANDARDS:

- 424006 DIAGONAL CURB RAMPS FOR SIDEWALKS
- 424031 MEDIAN PEDESTRIAN CROSSINGS
- 442201-03 CLASS C AND D PATCHES
- 606306-03 CORRUGATED PC CONCRETE MEDIANS
- 701011-03 OFF-RD OPERATIONS, 2L, 2W, DAY ONLY
- 701101-03 OFF-RD OPERATIONS, MULTILANE, 15' (4.5 m) TO 24' (600 mm) FROM PAVEMENT EDGE
- 701106-02 OFF-RD OPERATIONS, MULTILANE, MORE THAN 15' (4.5 m) AWAY
- 701301-04 LANE CLOSURE, 2L, 2W, SHORT TIME OPERATIONS
- 701601-08 URBAN LANE CLOSURE, MULTILANE, 1W OR 2W WITH NONTRAVERSIBLE MEDIAN
- 701701-08 URBAN LANE CLOSURE, MULTILANE INTERSECTION
- 701801-05 SIDEWALK, CORNER OR CROSSWALK CLOSURE
- 701901-02 TRAFFIC CONTROL DEVICES
- 720001-01 SIGN PANEL MOUNTING DETAILS
- 814001-02 HANDHOLES
- 814006-02 DOUBLE HANDHOLES
- 857001-01 STANDARD PHASE DESIGNATION DIAGRAMS AND PHASE SEQUENCES
- 886001-01 DETECTOR LOOP INSTALLATION
- 882001-01 UNINTERRUPTIBLE POWER SUPPLY (UPS)
- 877001-05 STEEL MAST ARM ASSEMBLY AND POLE 16' THROUGH 55'
- 878001-09 CONCRETE FOUNDATION DETAILS
- 880001-01 SPAN WIRE MOUNTED SIGNALS AND FLASHING BEACON INSTALLATION
- 880006-01 TRAFFIC SIGNAL MOUNTING DETAILS

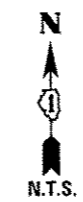


FULL SIZE PLANS HAVE BEEN PREPARED USING STANDARD ENGINEERING SCALES. REDUCED SIZED PLANS WILL NOT CONFORM TO STANDARD SCALES. IN MAKING MEASUREMENTS ON REDUCED PLANS, THE ABOVE SCALES MAY BE USED.


J.U.L.I.E.
JOINT UTILITY LOCATING INFORMATION FOR EXCAVATORS
1-800-892-0123
OR 811



LOCATION MAP



79TH STREET @
STATE ROAD



Bruce P. Talbot
Expires 11-30-13

PREPARED BY
CEMCON, Ltd.
Consulting Engineers, Land Surveyors & Planners
2280 White Oak Circle, Suite 100
Aurora, Illinois 60504-9675
Ph: 630.862.2100 Fax: 630.862.2199
E-Mail: cadd@cemcon.com Website: www.cemcon.com

STATE OF ILLINOIS
DEPARTMENT OF TRANSPORTATION
DIVISION OF HIGHWAYS

SUBMITTED *Dec 11 2012*

John Fordson
DEPUTY DIRECTOR OF HIGHWAYS, REGION ENGINEER

March 22 2013
John D. Baranzelli P.E.
ENGINEER OF DESIGN AND ENVIRONMENT

March 22 2013
Amor Osman P.E.
DIRECTOR OF HIGHWAYS, CHIEF ENGINEER

**PRINTED BY THE AUTHORITY
OF THE STATE OF ILLINOIS**

BUREAU OF TRAFFIC, DISTRICT ONE: STEPHEN TRAVIA / SUDUD MAHMOUD (847) 705-4420

CONTRACT NO. 60T94