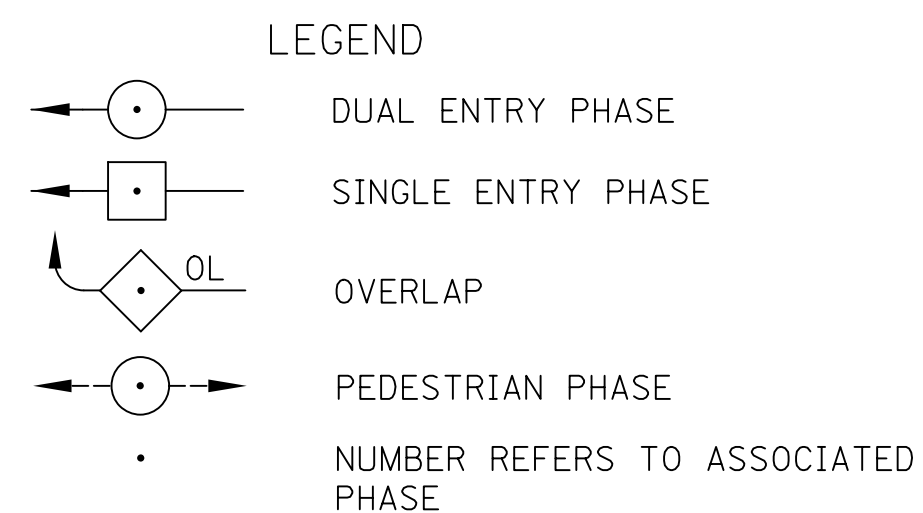
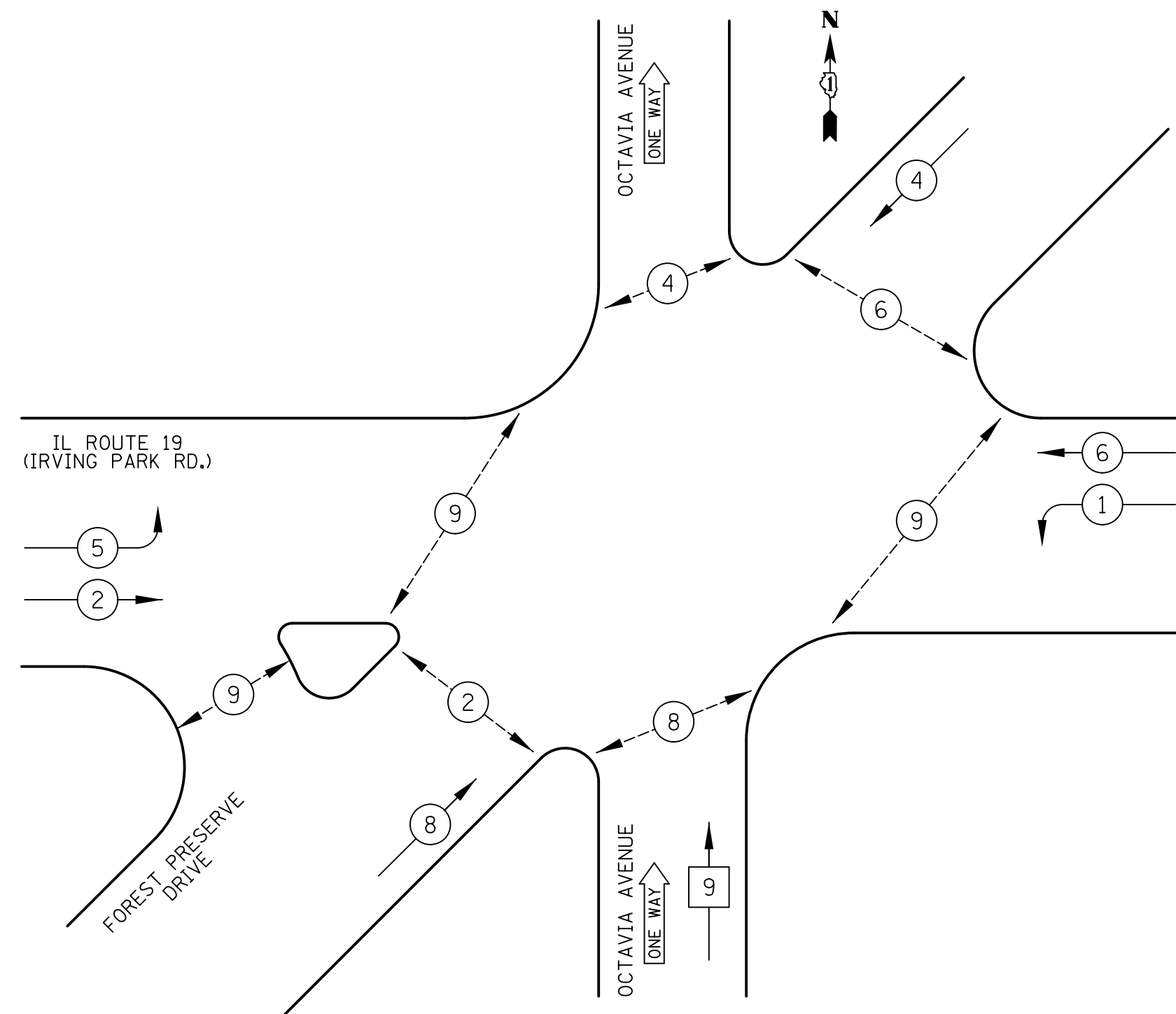
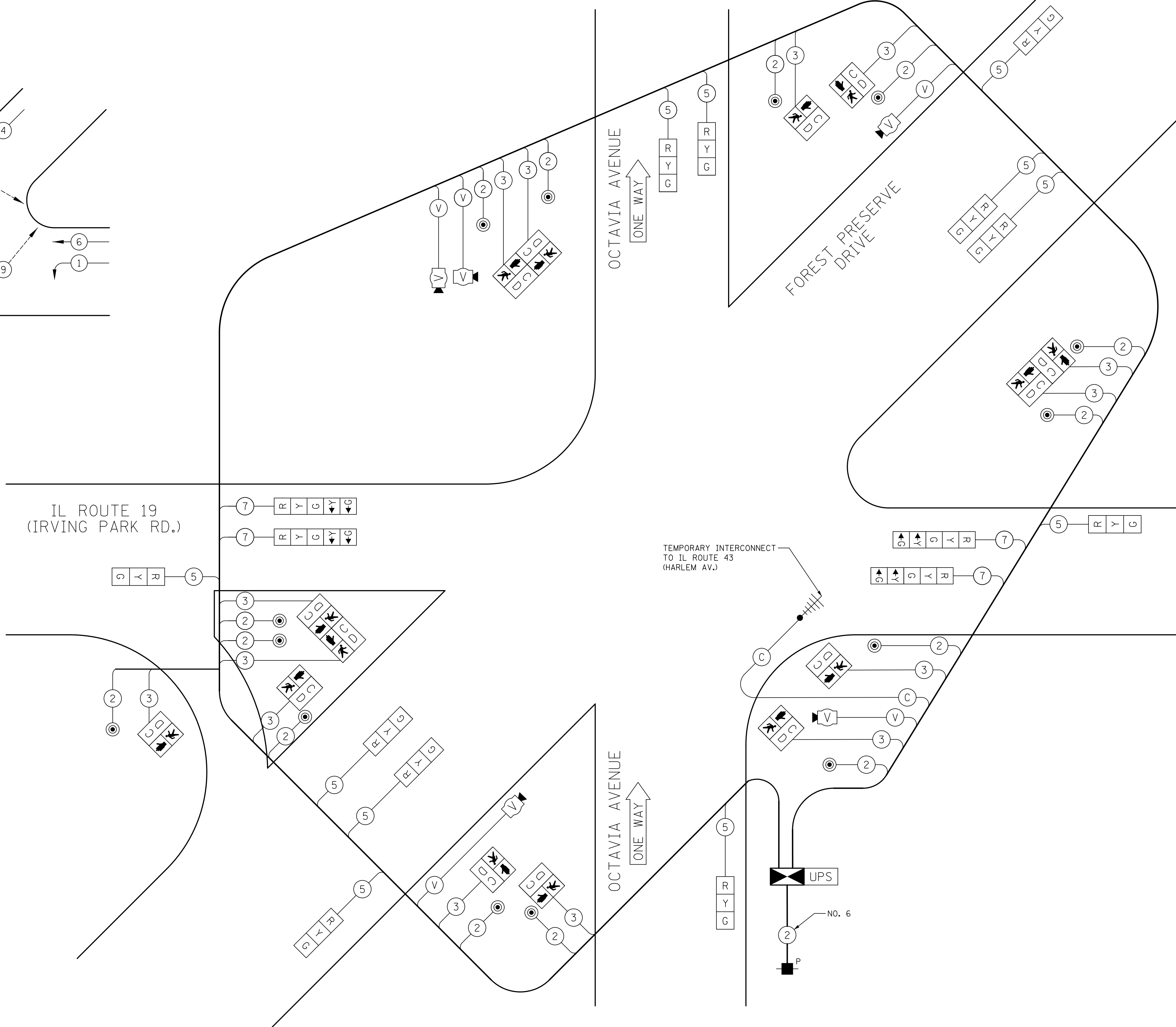


TEMPORARY CONTROLLER SEQUENCE



PHASE DESIGNATION DIAGRAM



TEMPORARY CABLE PLAN
NOT TO SCALE

I.D.O.T. TRAFFIC SIGNAL INSTALLATION ELECTRICAL SERVICE REQUIREMENTS					TOTAL WATTAGE
TYPE	NO. LAMPS	WATTAGE INCAND.	LED	% OPERATION	
SIGNAL (RED)	15		17	0.50	128
(YELLOW)	15		25	0.25	94
(GREEN)	15		15	0.25	56
ARROW	8		12	0.10	10
PED. SIGNAL	14		25	1.00	350
VIDEO SYSTEM	1		150	1.00	150
CONTROLLER	1		100	1.00	100
TOTAL =					888

ENERGY COSTS TO: ILLINOIS DEPARTMENT OF TRANSPORTATION
201 WEST CENTER COURT
SCHAUMBURG, IL 60196-1096

ENERGY SUPPLY: CONTACT:
PHONE:
COMPANY:



USER NAME = mfb
PLOT SCALE = 20.0000' / 1" IN.
PLOT DATE = 3/20/2013

DESIGNED - BRD
DRAWN - MFB
CHECKED - JJE
DATE - 03/21/2013

REVISED -
REVISED -
REVISED -
REVISED -

STATE OF ILLINOIS
DEPARTMENT OF TRANSPORTATION

TEMPORARY CABLE PLAN AND TEMPORARY PHASE DESIGNATION DIAGRAM,
IL ROUTE 19 (IRVING PARK RD.) AT FOREST PRESERVE DRIVE/
OCTAVIA AVENUE

NOT TO SCALE SHEET NO. 1 OF 1 SHEETS STA. TO STA.

F.A.P. RTE. 0348	SECTION 2012-041TS	COUNTY COOK	TOTAL SHEETS 34	SHEET NO. 14
CONTRACT NO. 60T97				
ILLINOIS FED. AID PROJECT				