


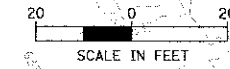


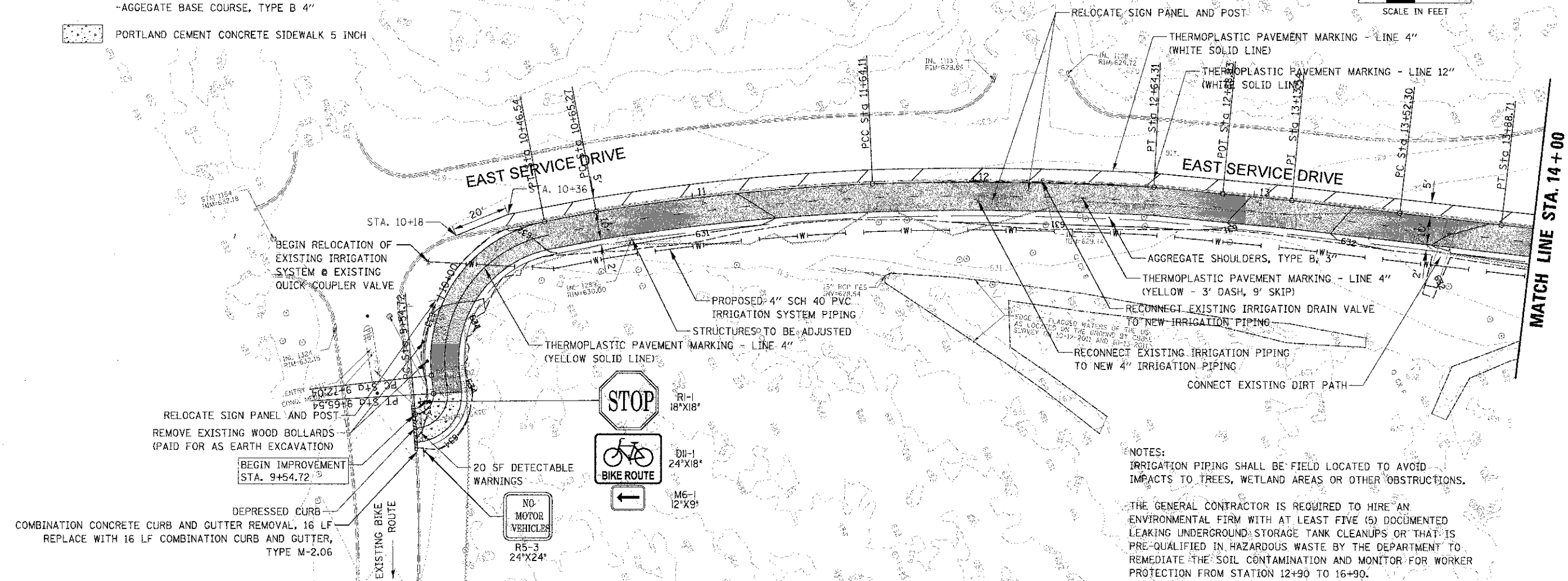
LEGEND:

-  HMA MULTI-USE PATH
 - 3" HMA SURFACE COURSE, MIX "D", N50
 - AGGREGATE BASE COURSE, TYPE B 8"
-  HMA PAVING
 - 2" HMA SURFACE COURSE, MIX "D", N50
 - HMA BASE COURSE, 6"
 - AGGREGATE BASE COURSE, TYPE B 4"
-  PORTLAND CEMENT CONCRETE SIDEWALK 5 INCH



PLAN	DATE
NO.	BY
NO.	BY
NO.	BY

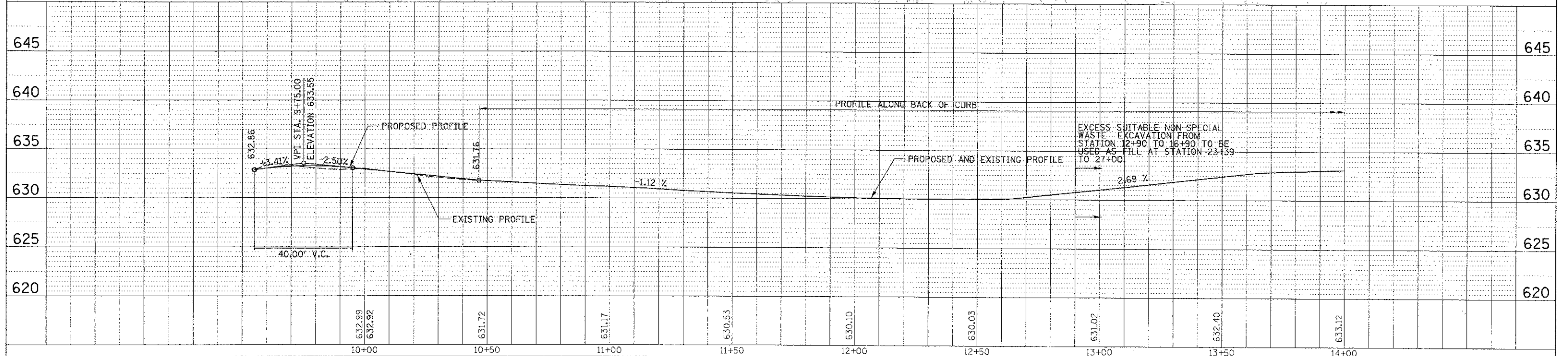
PROFILE	DATE
NO.	BY
NO.	BY
NO.	BY



NOTES:

IRRIGATION PIPING SHALL BE FIELD LOCATED TO AVOID IMPACTS TO TREES, WETLAND AREAS OR OTHER OBSTRUCTIONS.

THE GENERAL CONTRACTOR IS REQUIRED TO HIRE AN ENVIRONMENTAL FIRM WITH AT LEAST FIVE (5) DOCUMENTED LEAKING UNDERGROUND STORAGE TANK CLEANUPS OR THAT IS PRE-QUALIFIED IN HAZARDOUS WASTE BY THE DEPARTMENT TO REMEDIATE THE SOIL CONTAMINATION AND MONITOR FOR WORKER PROTECTION FROM STATION 12+90 TO 16+90.



 9675 W. Higgins Road, Suite 600 Rosemont, Illinois 60018 (847) 823-0600	DESIGNED - MBT	REVISED -	STATE OF ILLINOIS DEPARTMENT OF TRANSPORTATION	LAKE COOK ROADNORTH BRANCH BICYCLE TRAIL EXTENSION PROPOSED PLAN AND PROFILE	F.A.L. RTE. 3726 10-F3000-22-BT	COUNTY	TOTAL SHEETS
	DRAWN - PWN	REVISED -				COOK/LAKE	NO.
	CHECKED - MEK	REVISED -				CONTRACT NO. 63781	
	DATE - 4/11/13	REVISED -					