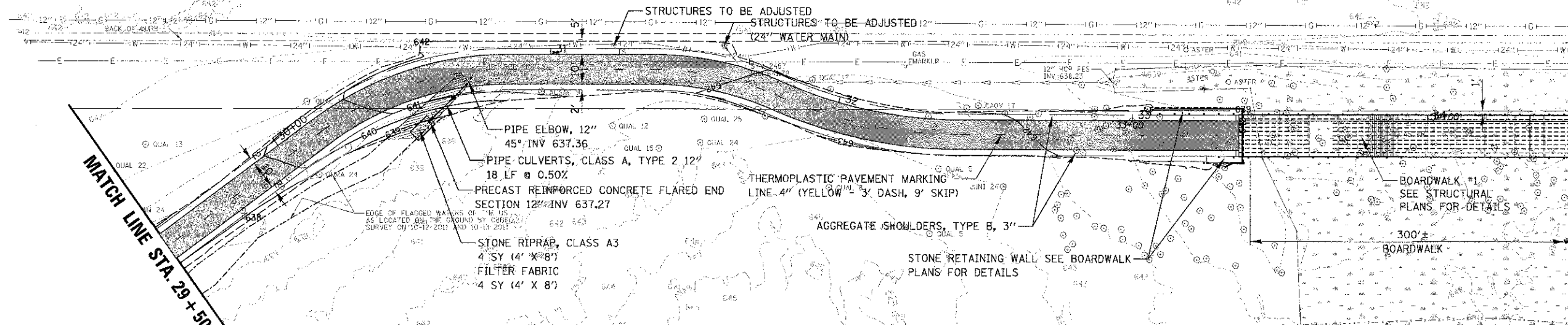


DATE	
BY	
REVISION	
NO. DATE	
DESCRIPTION	

DATE	
BY	
REVISION	
NO. DATE	
DESCRIPTION	

LAKE COOK ROAD

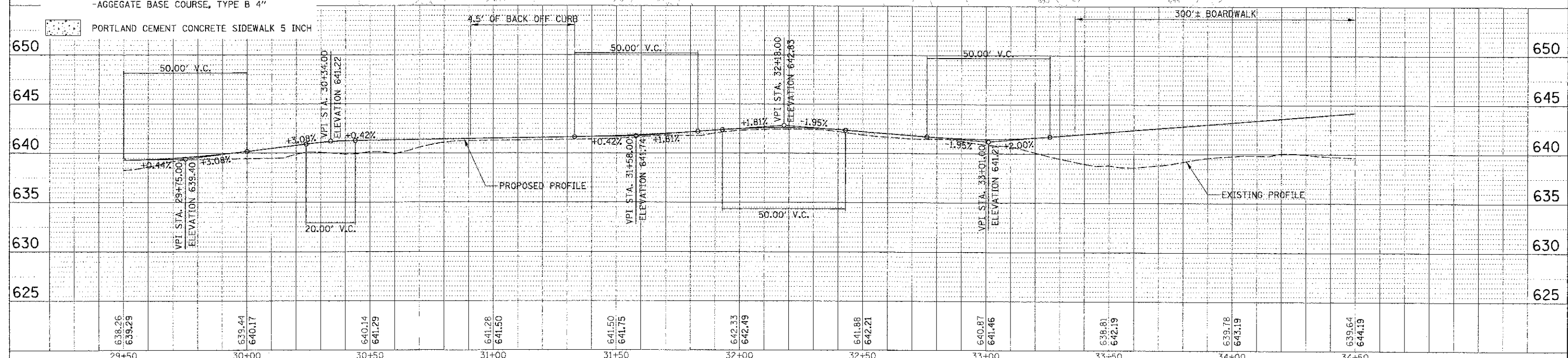
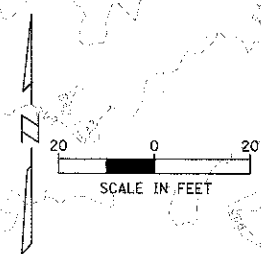


MATCH LINE STA. 29+50

MATCH LINE STA. 34+50

LEGEND:

- HMA MULTI-USE PATH  
- 3" HMA SURFACE COURSE, MIX "D", N50  
- AGGREGATE BASE COURSE, TYPE B 8"
- HMA PAVING  
- 2" HMA SURFACE COURSE, MIX "D", N50  
- HMA BASE COURSE, 6"  
- AGGREGATE BASE COURSE, TYPE B 4"
- PORTLAND CEMENT CONCRETE SIDEWALK 5 INCH



6575 W. Higgins Road, Suite 600 Rosemont, Illinois 60018 (847) 823-0600	USER NAME: [blank] PLOT SCALE: 1" = 20' PLOT DATE: 4/23/2013	DESIGNED - MBT DRAWN - PWN CHECKED - MEK DATE - 4/11/13	REVISED - REVISED - REVISED - REVISED -	<b>STATE OF ILLINOIS</b> <b>DEPARTMENT OF TRANSPORTATION</b>	<b>LAKE COOK ROAD/NORTH BRANCH BICYCLE TRAIL EXTENSION</b> <b>PROPOSED PLAN AND PROFILE</b>	F.A.U. NO. 3726 10-F3000-22-BT	COUNTY: COOK/LAKE SHEETS: 89 / 22 CONTRACT NO. 63781	TOTAL SHEET NO. 22 CONTRACT NO. 63781
	SCALE: 1" = 20' SHEET NO. OF SHEETS STA. TO STA.	ILLINOIS FED. AID PROJECT						