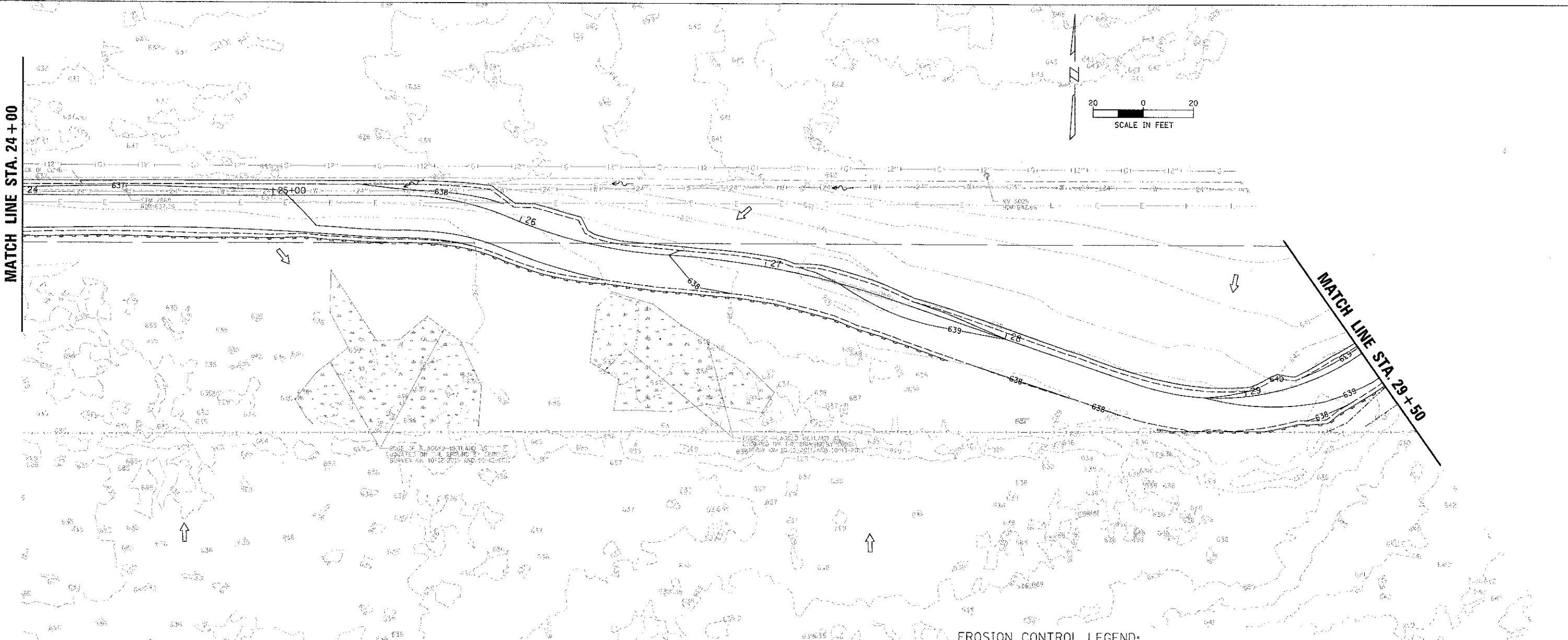
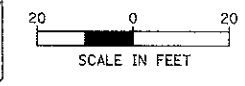














MATCH LINE STA. 24+00



EROSION CONTROL LEGEND:

-  STABILIZED CONSTRUCTION ENTRANCE (ACTUAL LOCATIONS TBD IN THE FIELD)
-  PERIMETER EROSION BARRIER, SPECIAL
-  MULCH, METHOD 3A
-  TEMPORARY DITCH CHECKS (SPECIAL)
-  PERIMETER EROSION BARRIER
-  INLET FILTER
-  UNVEGETATED WATERS
-  WETLAND
-  IMPACTED UNVEGETATED WATERS
-  CONCENTRATED FLOW
-  OVERLAND FLOW
-  LIMITS OF CONSTRUCTION

REFER TO LANDSCAPING PLAN FOR FINAL STABILIZATION, INCLUDING SEED MIXES, EROSION CONTROL BLANKET, AND SODDING.

AWM 6575 W. Higgins Road, Suite 600
Rosemont, Illinois 60018
(847) 823-0800

A W M a n u

USER NAME: mthomas	DESIGNED - MWJ	REVISED -
PLOT SCALE: 1" = 20'	DRAWN - PJH	REVISED -
PLOT DATE: 4/11/13	CHECKED - MWJ	REVISED -
	DATE - 4/11/13	REVISED -

STATE OF ILLINOIS
DEPARTMENT OF TRANSPORTATION

LAKE COOK ROAD/NORTH BRANCH BICYCLE TRAIL EXTENSION
SOIL EROSION & SEDIMENT CONTROL PLANS

F.A.U. R.T.E.: 3726	SECTION: 10-F3000-22-BT	COUNTY: COOK/LAKE	TOTAL SHEETS: 89	SHEET NO.: 31
				CONTRACT NO. 63781