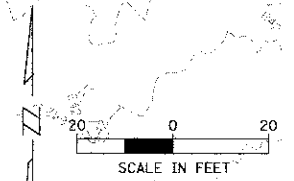


MATCH LINE STA. 34 + 50













MATCH LINE STA. 29 + 50

EDGE OF PLACED WATERS OF THIS IS AS LOCATED ON THE GROUND BY CONDUCTING SURVEY UNDER 2011 EAS TO 14-22-13

INSTALL PERIMETER EROSION BARRIER OUTSIDE OF UNVEGETATED WATERS BOUNDARY



EROSION CONTROL LEGEND:

-  STABILIZED CONSTRUCTION ENTRANCE (ACTUAL LOCATIONS TBD IN THE FIELD)
-  PERIMETER EROSION BARRIER, SPECIAL
-  MULCH, METHOD 3A
-  TEMPORARY DITCH CHECKS (SPECIAL)
-  PERIMETER EROSION BARRIER
-  INLET FILTER
-  UNVEGETATED WATERS
-  WETLAND
-  IMPACTED UNVEGETATED WATERS
-  CONCENTRATED FLOW
-  OVERLAND FLOW
-  LIMITS OF CONSTRUCTION

REFER TO LANDSCAPING PLAN FOR FINAL STABILIZATION, INCLUDING SEED MIXES, EROSION CONTROL BLANKET, AND SODDING.

CB 9575 W. Higgins Road, Suite 600
Rosemont, Illinois 60018
(847) 823-0500

A W E *manu*

USER NAME = mthomas	DESIGNED - MWJ	REVISED -
PLC'T SCALE = 20'	DRAWN - PJH	REVISED -
PLC'T DATE = 4/11/13	CHECKED - MWJ	REVISED -
	DATE - 4/11/13	REVISED -

STATE OF ILLINOIS
DEPARTMENT OF TRANSPORTATION

LAKE COOK ROAD/NORTH BRANCH BICYCLE TRAIL EXTENSION
SOIL EROSION & SEDIMENT CONTROL PLANS

SCALE: 1" = 20'

F.A.U. RTE. 3726	SECTION 10-F3000-22-BT	COUNTY COOK/LAKE	TOTAL SHEETS 89	SHEET NO. 32
				CONTRACT NO. 63781
ILLINOIS FED. AID PROJECT				