













EROSION CONTROL LEGEND:

-  STABILIZED CONSTRUCTION ENTRANCE
(ACTUAL LOCATIONS TBD IN THE FIELD)
-  PERIMETER EROSION BARRIER, SPECIAL
-  MULCH, METHOD 3A
-  TEMPORARY DITCH CHECKS (SPECIAL)
-  PERIMETER EROSION BARRIER
-  INLET FILTER
-  UNVEGETATED WATERS
-  WETLAND
-  IMPACTED UNVEGETATED WATERS
-  CONCENTRATED FLOW
-  OVERLAND FLOW
-  LIMITS OF CONSTRUCTION

REFER TO LANDSCAPING PLAN FOR FINAL STABILIZATION, INCLUDING SEED MIXES, EROSION CONTROL BLANKET, AND SODDING.

CIB
8575 W. Higgins Road, Suite 600
Rosemont, Illinois 60018
(847) 823-0500

Aiwananu

| |
|-----------------------|
| USER NAME = mtromas |
| PLOT SCALE = 20' |
| PLOT DATE = 4/11/2013 |

| | |
|----------|---------|
| DESIGNED | MWJ |
| DRAWN | PJH |
| CHECKED | MWJ |
| DATE | 4/11/13 |

| | |
|---------|---|
| REVISED | - |
| REVISED | - |
| REVISED | - |
| REVISED | - |

STATE OF ILLINOIS
DEPARTMENT OF TRANSPORTATION

LAKE COOK ROAD/NORTH BRANCH BICYCLE TRAIL EXTENSION
SOIL EROSION & SEDIMENT CONTROL PLANS

SCALE: 1" = 20' SHEET NO. OF SHEETS STA. TO STA.

| | | | | |
|---------------------------|----------------|-----------|--------------|-----------|
| F.A.D. RTE. | SECTION | COUNTY | TOTAL SHEETS | SHEET NO. |
| 3726 | 10-F3000-22-BT | COOK/LAKE | 89 | 37 |
| CONTRACT NO. 63781 | | | | |
| ILLINOIS FED. AID PROJECT | | | | |