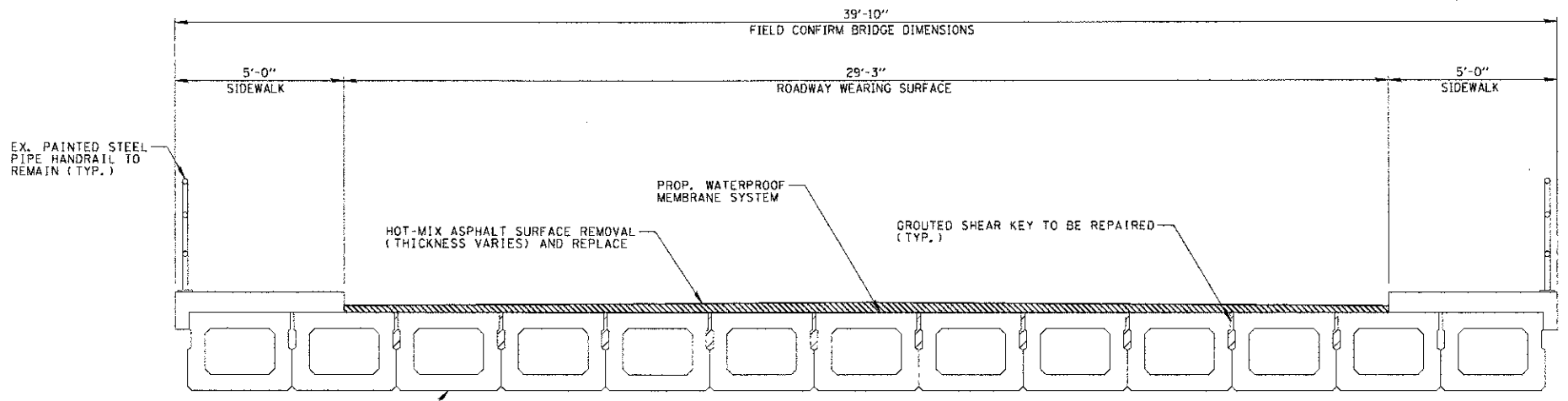


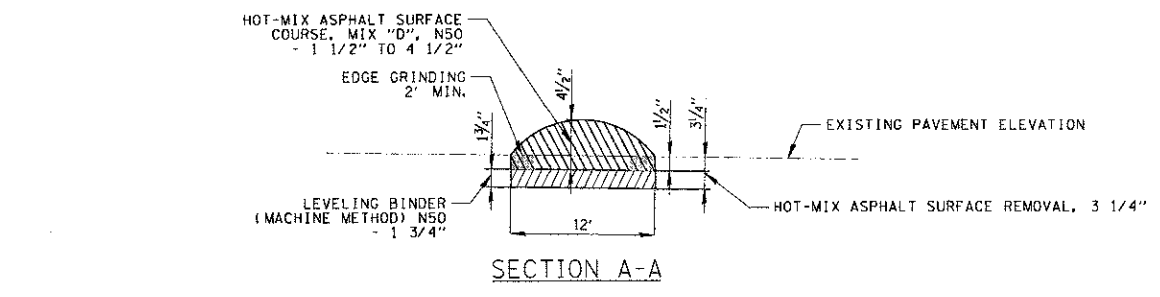
SHEAR KEY REPAIR DETAIL
NOT TO SCALE



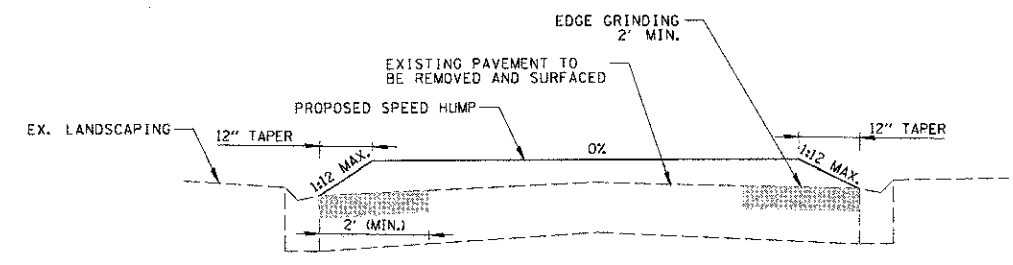
EXISTING BRIDGE CROSS SECTION

S.N. 016-7615
STA. 33+13 TO STA. 33+49

NOTE: THE ILLINOIS DEPARTMENT OF TRANSPORTATION IS NOT THE OWNER OF RECORD FOR THIS BRIDGE. THOSE SEEKING HISTORIC AS-BUILT OR OTHER RECORD PLANS AND DOCUMENTS MUST CONTACT THE OWNER OF RECORD TO MAKE ARRANGEMENTS FOR ACCESS TO THIS INFORMATION.

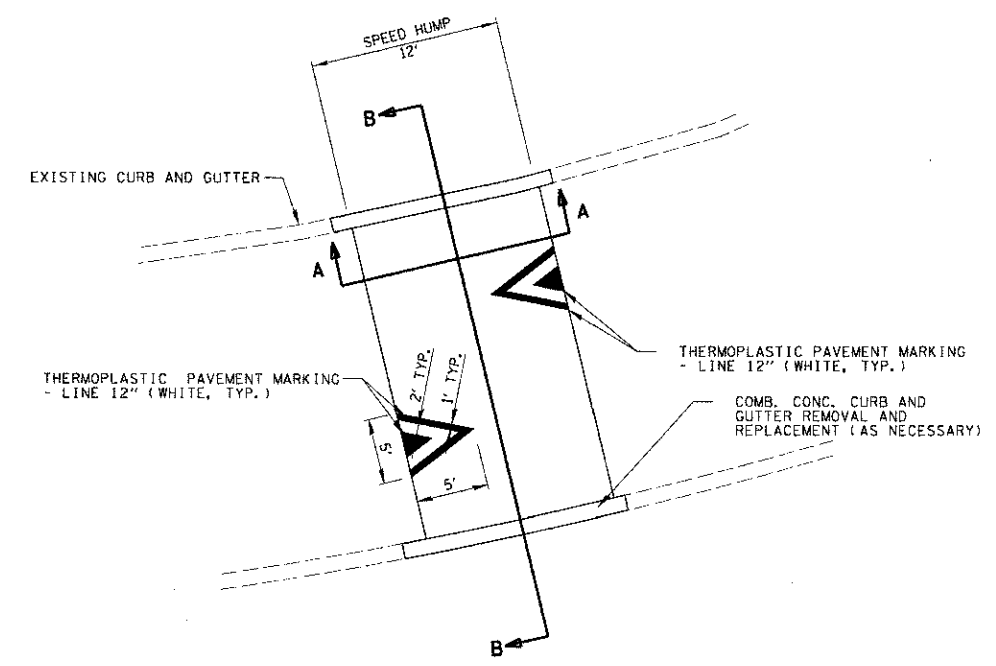


SECTION A-A



SECTION B-B

SPEED HUMP - PROFILES
NOT TO SCALE



SPEED HUMP - PLAN
NOT TO SCALE

FILE NAME: N:\VDR\BLK\N940032012\INC\12\New 12.dwg	USER NAME: jspu@dot	DESIGNED - AMP	REVISED -	STATE OF ILLINOIS DEPARTMENT OF TRANSPORTATION	CONSTRUCTION DETAILS			P.A.U. RTE. 1033	SECTION 12-00079-00-RS	COUNTY COOK	TOTAL SHEETS 17	SHEET NO. 12			
SCALE: 20'	CHECKED - MEW	REVISED -	SCALE:					SHEET NO.	OF SHEETS	STA.	TO STA.	ILLINOIS FED. AID PROJECT			
DATE: 03/25/13	DATE: 03/25/13	REVISED -										CONTRACT NO. 63831			
PROJECT DATE: 4/12/2013	DATE: 03/25/13	REVISED -													